Local Government

LOCAL GOVERNMENT IN NEBRASKA

COUNTIES

Nebraska's 93 counties operate under organized county governments that receive their powers from the state constitution and state statutes. Seventy counties are commissioner counties and are governed by a board of commissioners. Counties with township government are governed by a board of supervisors. The 23 counties with supervisors are Adams, Boyd, Burt, Butler, Clay, Cuming, Custer, Dixon, Dodge, Fillmore, Franklin, Gage, Harlan, Holt, Kearney, Knox, Merrick, Nance, Platte, Saunders, Thurston, Valley and Washington.

The county boards under each system have similar powers and tenure. The primary difference between commissioner and supervisor forms of government is that supervisor counties have township boards and officers. Boards of commissioners have either three, five or seven members who are elected to four-year terms. Boards of supervisors have seven members who also are elected to four-year terms.

Each county has an elected clerk, sheriff and treasurer. Other elected county offices may include an assessor, attorney, clerk of the district court, register of deeds and surveyor. The population of the county generally determines whether additional officials are elected. In some cases, the offices are appointed. Appointed county offices may include: emergency managers, health directors, highway superintendents, planning and zoning directors, transportation officials, veterans service officers and weed control superintendents.

Nebraska Association of County Officials

Office Address: 1335 H St, Lincoln, NE 68508, phone (402) 434-5660, fax (402) 434-5673, website — www.nacone.org

Executive Director: Larry Dix

The Nebraska Association of County Officials was organized in 1894 and formally incorporated as a nonprofit organization in 1968. Ninety-three member counties belong to the organization. NACO's objective is to stimulate and contribute to the continuing improvement of county government in Nebraska by promoting increased efficiency and economy, augmenting a higher standard of public service and protecting the common good and general welfare of Nebraska county residents. To achieve this objective, NACO regularly sponsors continuing education programs, conducts research, publishes educational materials, administers cost-saving programs and represents the interests of Nebraska counties before state and federal governments, agencies and courts.

Population of Nebraska Counties, 1890-2015*

County	2015	2010	2000	1990	1980	1970	1960	1950	1940	1930	1920	1910	1900	1890
Adams	31,587	31,364	31,151	29,625	30,656	30,553	28,944	28,855	24,576	26,275	22,621	20,900	18,840	24,303
Antelope	6,414	6,685	7,452	7,965	8,675	9,047	10,176	11,624	13,289	15,206	15,243	14,003	11,344	10,399
Arthur	456	460	444	462	513	606	680	803	1,045	1,344	1,412	-	-	91
Banner	788	690	819	852	918	1,034	1,269	1,325	1,403	1,676	1,435	1,444	1,114	2,435
Blaine	487	478	583	675	867	847	1,016	1,203	1,538	1,584	1,778	1,672	1,603	1,146
Boone	5,315	5,505	6,259	6,667	7,391	8,190	9,134	10,721	12,127	14,738	14,146	13,145	11,689	8,683
Box Butte	11,337	11,308	12,158	13,130	13,696	10,094	11,688	12,279	10,736	11,861	8,407	6,131	5,572	5,494
Boyd	2,006	2,099	2,438	2,835	3,331	3,752	4,513	4,911	6,060	7,169	8,243	8,826	7,332	695
Brown	2,946	3,145	3,525	3,657	4,377	4,021	4,436	5,164	5,962	5,772	6,749	6,083	3,470	4,359
Buffalo	48,863	46,102	42,259	37,447	34,797	31,222	26,236	25,134	23,655	24,338	23,787	21,907	20,254	22,162
Burt	6,585	6,858	7,791	7,868	8,813	9,247	10,192	11,536	12,546	13,062	12,559	12,726	13,040	11,069
Butler	8,115	8,395	8,767	8,601	9,330	9,461	10,312	11,432	13,106	14,410	14,606	15,403	15,703	15,545
Cass	25,512	25,241	24,334	21,318	20,297	18,076	17,821	16,361	16,992	17,684	18,029	19,786	21,330	24,080
Cedar	8,564	8,852	9,615	10,131	11,375	12,192	13,368	13,843	15,126	16,427	16,225	15,191	12,467	7,028
Chase	3,956	3,966	4,068	4,381	4,758	4,129	4,317	5,176	5,310	5,484	4,939	3,613	2,559	4,807
Cherry	5,848	5,713	6,148	6,307	6,758	6,846	8,218	8,397	9,637	10,898	11,753	10,414	6,541	6,428
Cheyenne	10,167	9,998	9,830	9,494	10,057	10,778	14,828	12,081	9,505	10,187	8,405	4,551	5,570	5,693
Clay	6,309	6,542	7,039	7,123	8,106	8,266	8,717	8,700	10,445	13,571	14,486	15,729	15,735	16,310
Colfax	10,520	10,515	10,441	9,139	9,890	9,498	9,595	10,010	10,627	11,434	11,624	11,610	11,211	10,453
Cuming	9,125	9,139	10,203	10,117	11,664	12,034	12,435	12,994	13,562	14,327	13,769	13,782	14,584	12,265
Custer	10,806	10,939	11,793	13,877	14,092	16,517	19,170	22,591	26,189	26,407	25,668	19,758	21,677	2,211
Dakota	20,781	21,006	20,253	16,742	16,573	13,137	12,168	10,401	9,836	9,505	7,694	6,564	6,286	5,386
Dawes	9,055	9,182	9,060	9,021	9,609	9,761	9,536	9,708	10,128	11,493	10,160	8,254	6,215	9,722
Dawson	23,886	24,326	24,365	19,940	22,304	19,771	19,405	19,393	17,890	17,875	16,004	15,961	12,214	10,129
Deuel	1,921	1,941	2,098	2,237	2,462	2,717	3,125	3,330	3,580	3,992	3,282	1,786	2,630	2,893
Dixon	5,797	6,000	6,339	6,143	7,137	7,453	8,106	9,129	10,413	11,586	11,815	11,477	10,535	8,084
Dodge	36,706	36,691	36,160	34,500	35,847	34,782	32,471	26,265	23,799	25,273	23,197	22,145	22,298	19,260
Douglas	550,064	517,110	463,585	416,444	397,038	389,455	343,490	281,020	247,562	232,982	204,524	168,546	140,590	158,008
Dundy	1,799	2,008	2,292	2,582	2,861	2,926	3,570	4,354	5,122	5,610	4,869	4,098	2,434	4,012
Fillmore	5,619	5,890	6,634	7,103	7,920	8,137	9,425	9,610	11,417	12,971	13,671	14,674	15,087	16,022
Franklin	2,985	3,225	3,574	3,938	4,377	4,566	5,449	7,096	7,740	9,094	10,067	10,303	9,455	7,693
Frontier	2,624	2,756	3,099	3,101	3,647	3,982	4,311	5,282	6,417	8,114	8,540	8,572	8,781	8,497
Furnas	4,862	4,959	5,324	5,553	6,486	6,897	7,711	9,385	10,098	12,140	11,657	12,083	12,373	9,840
Gage	21,900	22,311	22,993	22,794	24,456	25,731	26,818	28,052	29,588	30,242	29,721	30,325	30,051	36,344
Garden	1,918	2,057	2,292	2,460	2,802	2,929	3,472	4,114	4,680	5,099	4,572	3,538	-	-
Garfield	2,028	2,049	1,902	2,141	2,363	2,411	2,699	2,912	3,444	3,207	3,496	3,417	2,127	1,659
Gosper	1,973	2,044	2,143	1,928	2,140	2,178	2,489	2,734	3,687	4,287	4,669	4,933	5,301	4,816
Grant	641	614	747	769	877	1,019	1,009	1,057	1,327	1,427	1,486	1,097	763	458

* Sources: *The Nebraska Databook*, U.S. Bureau of the Census, 2015 population estimates and similar publications for preceding years.

Population of Nebraska Counties, 1880-2015 (Cont'd.)

County	2015	2010	2000	1990	1980	1970	1960	1950	1940	1930	1920	1910	1900	1890
Greeley	2,429	2,538	2,714	3,006	3,462	4,000	4,595	5,575	6,845	8,442	8,685	8,047	5,691	4,869
Hall	61,680	58,607	53,534	48,925	47,690	42,851	35,757	32,186	27,523	27,117	23,720	20,361	17,206	16,513
Hamilton	9,190	9,124	9,403	8,862	9,301	8,867	8,714	8,778	9,982	12,159	13,237	13,459	13,330	14,096
Harlan	3,452	3,423	3,786	3,810	4,292	4,357	5,081	7,189	7,130	8,957	9,220	9,578	9,370	8,158
Hayes	932	967	1,068	1,222	1,356	1,530	1,919	2,404	2,958	3,603	3,327	3,011	2,708	3,953
Hitchcock	2,883	2,908	3,111	3,750	4,079	4,051	4,829	5,867	6,404	7,269	6,045	5,415	4,409	5,799
Holt	10,313	10,435	11,551	12,599	13,552	12,933	13,722	14,859	16,552	16,509	17,151	15,545	12,224	13,672
Hooker	732	736	783	793	990	939	1,130	1,061	1,253	1,180	1,378	981	432	426
Howard	6,409	6,274	6,567	6,057	6,773	6,807	6,541	7,226	8,422	10,020	10,739	10,783	10,343	9,430
Jefferson	7,263	7,547	8,333	8,759	9,817	10,436	11,620	13,623	15,532	16,409	16,140	16,852	15,196	14,850
Johnson	5,173	5,217	4,488	4,673	5,285	5,743	6,281	7,251	8,662	9,157	8,940	10,187	11,197	10,333
Kearney	6,585	6,489	6,882	6,629	7,053	6,707	6,580	6,409	6,854	8,094	8,583	9,106	9,866	9,061
Keith	8,063	8,368	8,875	8,584	9,364	8,487	7,958	7,449	8,333	6,721	5,294	3,692	1,951	2,556
Keya Paha	804	824	983	1,029	1,301	1,340	1,672	2,160	3,235	3,203	3,594	3,452	3,076	3,920
Kimball	3,689	3,821	4,089	4,108	4,882	6,009	7,975	4,283	3,913	4,675	4,498	1,942	758	959
Knox	8,543	8,701	9,374	9,534	11,457	11,723	13,300	14,820	16,478	19,110	18,894	18,358	14,343	8,552
Lancaster	306,468	285,407	250,291	213,641	192,884	167,972	155,272	119,742	100,585	100,324	85,902	73,793	64,835	76,395
Lincoln	35,656	36,288	34,632	32,508	36,455	29,538	28,491	27,380	25,425	25,627	23,420	15,684	11,416	10,441
Logan	777	763	774	878	983	991	1,108	1,357	1,742	2,014	1,596	1,521	960	1,378
Loup	585	632	712	683	859	854	1,097	1,348	1,777	1,818	1,946	2,188	1,305	1,662
McPherson	475	539	533	546	593	623	735	825	1,175	1,358	1,692	2,470	517	401
Madison	35,039	34,876	35,226	32,655	31,382	27,402	25,145	24,338	24,269	26,037	22,511	19,101	16,976	13,669
Merrick	7,787	7,845	8,204	8,049	8,945	8,751	8,363	8,812	9,354	10,619	10,763	10,379	9,255	8,758
Morrill	4,854	5,042	5,440	5,423	6,085	5,813	7,057	8,263	9,436	9,950	9,151	4,584	-	-
Nance	3,595	3,735	4,038	4,275	4,740	5,142	5,635	6,512	7,653	8,718	8,712	8,926	8,222	5,773
Nemaha	7,046	7,248	7,576	7,980	8,367	8,976	9,099	10,973	12,781	12,356	12,547	13,095	14,952	12,930
Nuckolls	4,329	4,500	5,057	5,786	6,726	7,404	8,217	9,609	10,446	12,629	13,236	13,019	12,414	11,417
Otoe	15,984	15,740	15,396	14,252	15,183	15,576	16,503	17,056	18,994	19,901	19,494	19,323	22,288	25,403
Pawnee	2,659	2,773	3,087	3,317	3,937	4,473	5,356	6,744	8,514	9,423	9,578	10,582	11,770	10,340
Perkins	2,944	2,970	3,200	3,367	3,637	3,423	4,189	4,809	5,197	5,834	3,967	2,570	1,702	4,364
Phelps	9,296	9,188	9,747	9,715	9,769	9,553	9,800	9,048	8,452	9,261	9,900	10,451	10,772	9,869
Pierce	7,208	7,266	7,857	7,827	8,481	8,493	8,722	9,405	10,211	11,080	10,681	10,122	8,445	4,864
Platte	32,847	32,237	31,662	29,820	28,852	26,544	23,992	19,910	20,191	21,181	19,464	19,006	17,747	15,437
Polk	5,202	5,406	5,639	5,668	6,320	6,468	7,210	8,044	8,748	10,092	10,714	10,521	10,542	10,817
Red Willow	10,829	11,055	11,448	11,705	12,615	12,191	12,940	12,977	11,951	13,859	11,434	11,056	9,604	8,837
Richardson	8,094	8,363	9,531	9,937	11,315	12,277	13,903	16,886	19,178	19,826	18,968	17,448	19,614	17,574
Rock	1,381	1,526	1,756	2,019	2,383	2,231	2,554	3,026	3,977	3,366	3,703	3,627	2,809	3,083
Saline	14,282	14,200	13,843	12,715	13,131	12,809	12,542	14,046	15,010	16,356	16,514	17,866	18,252	20,097
Sarpy	175,692	158,840	122,595	102,583	86,015	66,200	31,281	15,693	10,835	10,402	9,370	9,274	9,080	6,875

Population of Nebraska Counties, 1880-2015 (Cont'd.)

County	2015	2010	2000	1990	1980	1970	1960	1950	1940	1930	1920	1910	1900	1890
Saunders	21,016	20,780	19,830	18,285	18,716	17,018	17,270	16,923	17,892	20,167	20,589	21,179	22,085	21,577
Scotts Bluff	36,261	36,970	36,951	36,025	38,344	36,432	33,809	33,939	33,917	28,644	20,710	8,355	2,552	1,888
Seward	17,110	16,750	16,496	15,450	15,789	14,460	13,581	13,155	14,167	15,938	15,867	15,895	15,690	16,140
Sheridan	5,220	5,469	6,198	6,750	7,544	7,285	9,049	9,539	9,869	10,793	9,625	7,328	6,033	8,687
Sherman	3,091	3,152	3,318	3,718	4,226	4,725	5,382	6,421	7,764	9,122	8,877	8,278	6,550	6,399
Sioux	1,260	1,311	1,475	1,549	1,845	2,034	2,575	3,124	4,001	4,667	4,528	5,599	2,055	2,452
Stanton	5,937	6,129	6,455	6,244	6,549	5,758	5,783	6,387	6,887	7,809	7,756	7,542	6,959	4,619
Thayer	5,163	5,228	6,055	6,635	7,582	7,779	9,118	10,563	12,262	13,684	13,976	14,775	14,325	12,738
Thomas	684	647	729	851	973	954	1,078	1,206	1,553	1,510	1,773	1,191	628	517
Thurston	7,064	6,940	7,171	6,936	7,186	6,942	7,237	8,590	10,243	10,462	9,589	8,704	6,517	3,176
Valley	4,154	4,260	4,647	5,169	5,633	5,783	6,590	7,252	8,163	9,533	9,823	9,480	7,339	7,092
Washington	20,248	20,234	18,780	16,607	15,508	13,310	12,103	11,511	11,578	12,095	12,180	12,738	13,086	11,869
Wayne	9,367	9,595	9,851	9,364	9,858	10,400	9,959	10,129	9,880	10,566	9,725	10,397	9,862	6,169
Webster	3,625	3,812	4,061	4,279	4,858	5,396	6,224	7,395	8,071	10,210	10,922	12,008	11,619	11,210
Wheeler	750	818	886	948	1,060	1,051	1,297	1,526	2,170	2,335	2,531	2,292	1,362	1,683
York	13,806	13,665	14,598	14,428	14,798	13,685	13,724	14,346	14,874	17,239	17,146	18,721	18,205	17,279
State Total[1]	1,896,190	1,826,341	1,711,263	1,578,417	1,569,825	1,485,333	1,411,330	1,325,510	1,315,834	1,377,963	1,296,372	1,192,214	1,066,300	1,058,910

[1] The state total may be more than the sum of the counties because several areas never had a legal existence and were dropped or reorganized in subsequent years. The state total also may be less than the sum of the counties due to rounding.

MUNICIPALITIES

State law classifies Nebraska's incorporated cities and villages, or municipalities, into five categories based on population.[1]

Class	Population
Metropolitan Class City	300,000 or more
Primary Class City	100,001 to 299,999
First Class City	5,001 to 100,000[2]
Second Class City	801 to 5,000[3]
Village	100 to 800[3]

Omaha is the state's only metropolitan class city, and Lincoln is the only primary class city. Nebraska has 30 first class cities and 117 second class cities. The remaining 381 incorporated municipalities in Nebraska are classified as villages. Although the minimum population required for incorporation is 100, many villages that have lost population have fewer than 100 people. Residents of a city or village may decide to retain a classification if census figures indicate its population has changed.

Most Nebraska municipalities have a mayor-council form of government. Exceptions include Nebraska City, which has a commissioner form of government, and several others with a council-manager system. Each village is governed by a board of trustees. Lincoln and Omaha operate under their own charters of government, an option granted in the state constitution.

First Class Cities

Alliance
Beatrice
Bellevue
Blair
Chadron
Columbus
Crete
Fremont
Gering
Grand Island
Hastings
Holdrege
Kearney
La Vista
Lexington
McCook
Nebraska City
Norfolk
North Platte
Ogallala
Papillion
Plattsmouth
Ralston
Schuyler
Scottsbluff
Seward
Sidney
South Sioux City
Wayne
York

Second Class Cities

Ainsworth
Albion
Alma
Arapahoe
Ashland
Atkinson
Auburn
Aurora
Bassett
Battle Creek
Bayard
Beaver City
Benkelman
Bennington
Bloomfield
Blue Hill
Blue Springs
Bridgeport
Broken Bow
Burwell
Cambridge

[1] See Pages 796-802 for Nebraska city and village population statistics and Pages 803-816 for city and village addresses, phone numbers and websites. Source for classifications: League of Nebraska Municipalities.
[2] Cities of the first class may retain their status as a city of the first class for 10 years after their population drops below 5,000 residents.
[3] Cities of the second class and villages have the option of retaining their form of government when their population exceeds or falls below 800 residents.

Second Class Cities (Cont'd.)

Central City
Chappell
Clarkson
Clay Center
Cozad
Crawford
Creighton
Crofton
Curtis
Dakota City
David City
Deshler
Edgar
Elgin
Fairbury
Fairfield
Falls City
Fort Calhoun
Franklin
Friend
Fullerton
Geneva
Genoa
Gibbon
Gordon
Gothenburg
Grant
Gretna
Hartington
Harvard
Hay Springs
Hebron
Henderson
Hickman
Hooper
Humboldt
Humphrey
Imperial
Indianola
Kenesaw
Kimball
Laurel
Long Pine
Louisville
Loup City
Lyons
Madison
Milford
Minatare
Minden
Mitchell
Neligh
Nelson
Newman Grove
North Bend
Oakland
O'Neill
Ord
Osceola
Oshkosh
Osmond
Pawnee City
Peru
Pierce
Plainview
Ponca
Randolph
Ravenna
Red Cloud
Rushville
St. Edward
St. Paul
Sargent
Scribner
Springfield
Stanton
Stromsburg
Superior
Sutton
Syracuse
Tecumseh
Tekamah
Terrytown
Tilden
Valentine
Valley
Wahoo
Wakefield
Waverly
Weeping Water
West Point
Wilber
Wisner
Wood River
Wymore
Yutan

League of Nebraska Municipalities

Office Address: 1335 L St., Lincoln, NE 68508, phone (402) 476-2829, fax (402) 476-7052, email address — lynnm@lonm.org, website — www.lonm.org/

Executive Director: L. Lynn Rex

Legal Counsel: Christy Abraham

The League of Nebraska Municipalities is a nonprofit statewide organization that serves Nebraska municipalities, all of which are eligible for membership. The association, which is governed by a 15-member executive board, promotes passage of beneficial legislation and proposed constitutional amendments as well as opposes legislation detrimental to municipalities. The association provides technical assistance to member municipalities; arranges conferences, seminars and training programs for members; provides assistance to municipal officials on municipal problems of statewide interest; publishes the *Nebraska Municipal Review*, a monthly magazine, and the annual *Nebraska Directory of Municipal Officials*; provides an ordinance codification service; provides a link with the National League of Cities and disseminates information from cities around the nation; coordinates activities of the Utilities Section with the League; coordinates activities of municipal clerks, finance officers, managers and administrators; and provides an insurance pool.

Nebraska City and Village Populations, 2000-2015*

Incorporated Village/City	2015	2010	2000
Abie	67	69	108
Adams	596	573	489
Ainsworth	1,626	1,728	1,862
Albion	1,589	1,650	1,797
Alda	655	642	652
Alexandria	175	177	216
Allen	364	377	411
Alliance	8,522	8,491	8,959
Alma	1,146	1,133	1,214
Alvo	131	132	142
Amherst	252	248	277
Anoka	6	6	10
Anselmo	143	145	159
Ansley	426	441	520
Arapahoe	1,010	1,026	1,028
Arcadia	303	311	359
Arlington	1,246	1,243	1,197
Arnold	580	597	630
Arthur	117	117	145
Ashland	2,558	2,453	2,262
Ashton	191	194	237
Atkinson	1,241	1,245	1,244
Atlanta	131	131	130
Auburn	3,339	3,460	3,350
Aurora	4,496	4,479	4,225
Avoca	241	242	270
Axtell	736	726	696
Ayr	94	94	98
Bancroft	480	495	520
Barada	23	24	28
Barneston	114	116	122
Bartlett	109	117	128
Bartley	277	283	355
Bassett	557	619	743
Battle Creek	1,193	1,207	1,158
Bayard	1,148	1,209	1,247
Bazile Mills	28	29	26
Beatrice	12,388	12,459	12,496
Beaver City	591	609	641
Beaver Crossing	407	403	457
Bee	193	191	223
Beemer	671	678	773
Belden	112	115	131
Belgrade	118	126	134
Bellevue	55,510	50,137	44,382
Bellwood	411	435	446
Belvidere	47	48	98
Benedict	234	234	278
Benkelman	840	953	1,006
Bennet	845	719	570
Bennington	1,669	1,458	937
Bertrand	738	750	786
Berwyn	82	83	134
Big Springs	392	400	418
Bladen	227	237	291
Blair	7,975	7,990	7,512
Bloomfield	977	1,028	1,126
Bloomington	97	103	124
Blue Hill	889	936	867
Blue Springs	322	331	383
Boys Town	624	745	818
Bradshaw	271	273	336
Brady	415	428	366
Brainard	322	330	351
Brewster	18	17	29
Bridgeport	1,521	1,545	1,594
Bristow	63	65	88
Broadwater	124	128	140
Brock	108	112	162
Broken Bow	3,551	3,559	3,491
Brownville	128	132	146
Brule	309	326	372
Bruning	276	279	300
Bruno	96	99	112
Brunswick	136	138	179
Burchard	78	82	103

* Source: U.S. Census Bureau, Population Division, Annual Estimates of the Resident Population 2015; *The Nebraska Databook*.

Nebraska City and Village Populations, 2000-2015 (Cont'd.)

Incorporated Village/City	2015	2010	2000
Burr	58	57	66
Burton	10	10	11
Burwell	1,211	1,210	1,130
Bushnell	121	124	162
Butte	310	326	366
Byron	82	83	144
Cairo	807	785	790
Callaway	522	539	637
Cambridge	1,051	1,063	1,041
Campbell	306	347	387
Carleton	90	91	136
Carroll	222	229	238
Cedar Bluffs	595	610	615
Cedar Creek	397	390	396
Cedar Rapids	368	382	407
Center	93	94	90
Central City	2,886	2,934	2,998
Ceresco	897	889	920
Chadron	5,775	5,851	5,634
Chambers	265	268	333
Chapman	285	287	341
Chappell	921	929	983
Chester	230	232	294
Clarks	353	369	361
Clarkson	633	658	685
Clatonia	227	231	275
Clay Center	730	760	861
Clearwater	404	419	384
Clinton	40	41	30
Cody	157	154	149
Coleridge	454	473	541
Colon	109	110	138
Columbus	22,797	22,111	20,971
Comstock	92	93	110
Concord	160	166	160
Cook	316	321	322
Cordova	137	137	127
Cornlea	36	36	41
Cortland	475	482	488

Incorporated Village/City	2015	2010	2000
Cotesfield	45	46	66
Cowles	28	30	48
Cozad	3,863	3,977	4,163
Crab Orchard	37	38	49
Craig	191	199	241
Crawford	973	997	1,107
Creighton	1,120	1,154	1,270
Creston	203	203	215
Crete	7,037	6,960	6,028
Crofton	691	726	754
Crookston	70	69	98
Culbertson	590	595	594
Curtis	897	939	832
Cushing	32	32	31
Dakota City	1,906	1,919	1,821
Dalton	314	315	332
Danbury	99	101	127
Dannebrog	302	303	352
Davenport	291	294	339
Davey	158	154	153
David City	2,836	2,906	2,597
Dawson	142	146	209
Daykin	162	166	177
Decatur	468	481	618
Denton	201	190	189
Deshler	750	747	879
Deweese	65	67	80
DeWitt	504	513	572
Diller	259	260	287
Dix	250	255	267
Dixon	84	87	108
Dodge	597	612	700
Doniphan	847	829	763
Dorchester	576	586	615
Douglas	174	173	231
DuBois	141	147	166
Dunbar	189	187	237
Duncan	368	351	359
Dunning	106	103	109

Nebraska City and Village Populations, 2000-2015 (Cont'd.)

Incorporated Village/City	2015	2010	2000
Dwight	197	204	259
Eagle	1,047	1,024	1,105
Eddyville	95	97	96
Edgar	481	498	539
Edison	131	133	154
Elba	215	215	243
Elgin	632	661	735
Elk Creek	97	98	112
Elm Creek	958	901	894
Elmwood	639	634	668
Elsie	106	106	139
Elwood	682	707	761
Elyria	50	51	54
Emerson	818	840	817
Emmet	47	48	77
Endicott	128	132	139
Ericson	87	92	104
Eustis	374	401	464
Ewing	377	387	433
Exeter	538	591	712
Fairbury	3,751	3,942	4,262
Fairfield	373	387	467
Fairmont	538	560	691
Falls City	4,198	4,325	4,671
Farnam	167	171	223
Farwell	121	122	148
Filley	130	132	174
Firth	586	590	564
Fordyce	135	139	182
Fort Calhoun	917	908	856
Foster	50	51	63
Franklin	920	1,000	1,026
Fremont	26,474	26,397	25,174
Friend	1,013	1,027	1,174
Fullerton	1,266	1,307	1,378
Funk	194	194	204
Gandy	32	32	30
Garland	220	216	247
Garrison	52	54	67

Incorporated Village/City	2015	2010	2000
Geneva	2,131	2,217	2,226
Genoa	958	1,003	981
Gering	8,334	8,500	7,751
Gibbon	1,879	1,833	1,759
Gilead	39	39	40
Giltner	344	352	389
Glenvil	298	310	332
Goehner	156	466	186
Gordon	1,531	1,612	1,759
Gothenburg	3,514	3,574	3,619
Grafton	120	154	152
Grainton	-	126	-
Grand Island	51,440	48,520	42,940
Grant	1,133	1,165	1,225
Greeley	445	466	531
Greenwood	571	568	544
Gresham	223	223	270
Gretna	5,046	4,441	2,355
Gross	2	2	5
Guide Rock	209	225	245
Gurley	214	214	228
Hadar	301	293	312
Haigler	147	158	211
Hallam	229	213	276
Halsey	78	76	59
Hamlet	55	57	54
Hampton	432	423	439
Harbine	47	49	56
Hardy	154	159	179
Harrison	238	251	279
Hartington	1,506	1,554	1,640
Harvard	982	1,013	998
Hastings	24,924	24,907	24,064
Hay Springs	207	570	652
Hayes Center	547	214	240
Hazard	69	70	66
Heartwell	71	71	80
Hebron	1,543	1,579	1,565
Hemingford	801	803	993

Nebraska City and Village Populations, 2000-2015 (Cont'd.)

Incorporated Village/City	2015	2010	2000
Henderson	997	991	986
Hendley	24	24	38
Henry	104	106	162
Herman	265	268	310
Hershey	666	665	572
Hickman	2,079	1,657	1,084
Hildreth	346	378	370
Holbrook	202	207	225
Holdrege	5,561	5,495	5,636
Holstein	230	214	229
Homer	541	549	590
Hooper	829	830	827
Hordville	146	144	150
Hoskins	286	285	283
Howard City	189	189	221
Howells	554	561	632
Hubbard	235	236	234
Hubbell	67	68	73
Humboldt	850	877	941
Humphrey	792	760	786
Huntley	44	44	67
Hyannis	192	182	287
Imperial	2,056	2,071	1,982
Indianola	564	584	642
Inglewood	322	325	382
Inman	128	129	148
Ithaca	151	148	168
Jackson	217	223	205
Jansen	114	118	143
Johnson	328	328	280
Johnstown	61	64	53
Julian	57	59	63
Juniata	820	755	693
Kearney	33,021	30,787	27,431
Kenesaw	949	880	873
Kennard	359	361	371
Kilgore	78	77	99
Kimball	2,405	2,496	2,559
Lamar	23	23	19

Incorporated Village/City	2015	2010	2000
Laurel	935	964	986
La Vista	16,921	15,758	11,699
Lawrence	295	304	312
Lebanon	78	80	70
Leigh	403	405	442
Leshara	111	112	111
Lewellen	210	224	282
Lewiston	64	68	86
Lexington	10,075	10,230	10,011
Liberty	75	76	86
Lincoln	277,348	258,379	225,581
Lindsay	255	255	276
Linwood	85	88	118
Litchfield	258	262	280
Lodgepole	317	318	348
Long Pine	285	305	341
Loomis	390	382	397
Lorton	41	41	39
Louisville	1,174	1,106	1,046
Loup City	1,012	1,029	996
Lushton	30	30	33
Lyman	326	341	421
Lynch	230	245	269
Lyons	815	851	963
Madison	2,371	2,438	2,367
Madrid	236	231	265
Magnet	55	57	79
Malcolm	401	382	413
Malmo	118	120	109
Manley	163	178	191
Marquette	232	229	282
Martinsburg	90	94	103
Maskell	73	76	67
Mason City	168	171	178
Maxwell	304	312	315
Maywood	248	261	331
McCook	7,580	7,698	7,994
McCool Junction	409	409	385
McGrew	103	105	103

Nebraska City and Village Populations, 2000-2015 (Cont'd.)

Incorporated Village/City	2015	2010	2000
McLean	36	36	38
Mead	557	569	564
Meadow Grove	300	301	311
Melbeta	110	112	138
Memphis	115	114	106
Merna	362	363	391
Merriman	130	128	118
Milford	2,107	2,090	2,070
Miller	138	136	156
Milligan	272	285	315
Minatare	800	816	810
Minden	3,006	2,923	2,964
Mitchell	1,666	1,702	1,831
Monowi	1	1	2
Monroe	288	284	307
Moorefield	30	32	52
Morrill	912	921	957
Morse Bluff	135	135	134
Mullen	499	509	491
Murdock	235	236	269
Murray	472	463	481
Naper	81	84	105
Naponee	100	106	132
Nebraska City	7,335	7,289	7,228
Nehawka	203	204	232
Neligh	1,527	1,599	1,651
Nelson	466	488	587
Nemaha	144	149	178
Nenzel	20	20	13
Newcastle	322	325	299
Newman Grove	728	721	797
Newport	88	97	98
Nickerson	356	369	431
Niobrara	350	370	379
Nora	20	21	20
Norfolk	24,366	24,210	23,516
Norman	43	43	49
North Bend	1,234	1,177	1,213
North Loup	289	297	339
North Platte	24,194	24,733	23,878
Oak	64	66	60
Oakdale	299	322	345
Oakland	1,202	1,244	1,367
Obert	22	23	49
Oconto	149	151	141
Octavia	123	127	145
Odell	303	307	345
Ogallala	4,570	4,737	4,930
Ohiowa	110	115	142
Omaha	443,885	408,958	390,007
O'Neill	3,653	3,705	3,733
Ong	61	63	67
Orchard	355	379	391
Ord	2,061	2,112	2,269
Orleans	384	386	425
Osceola	850	880	921
Oshkosh	828	884	887
Osmond	763	783	796
Otoe	172	171	217
Overton	573	594	646
Oxford	764	779	876
Page	164	166	157
Palisade	349	351	386
Palmer	471	472	472
Palmyra	559	545	546
Panama	281	256	253
Papillion	19,510	18,894	16,363
Pawnee City	827	878	1,033
Paxton	500	523	614
Pender	1,051	1,002	1,148
Peru	798	865	569
Petersburg	323	333	374
Phillips	288	287	336
Pickrell	196	199	182
Pierce	1,748	1,767	1,774
Pilger	351	352	378
Plainview	1,221	1,246	1,353
Platte Center	338	336	359

Nebraska City and Village Populations, 2000-2015 (Cont'd.)

Incorporated Village/City	2015	2010	2000
Plattsmouth	6,462	6,502	6,887
Pleasant Dale	210	205	245
Pleasanton	349	341	360
Plymouth	387	409	477
Polk	304	322	322
Ponca	940	961	1,062
Potter	331	337	390
Prague	299	303	346
Preston	27	28	50
Primrose	59	61	69
Prosser	71	66	94
Ragan	38	38	46
Ralston	5,994	5,943	6,314
Randolph	920	944	955
Ravenna	1,373	1,360	1,341
Raymond	185	167	186
Red Cloud	963	1,020	1,131
Republican City	154	150	209
Reynolds	67	69	88
Richland	73	73	89
Rising City	361	374	386
Riverdale	185	182	213
Riverton	84	89	145
Roca	266	220	220
Rockville	104	106	111
Rogers	94	95	95
Rosalie	163	160	194
Roseland	254	235	242
Royal	60	63	75
Rulo	165	172	226
Rushville	850	890	999
Ruskin	119	123	195
St. Edward	682	705	796
St. Helena	93	96	86
St. Paul	2,358	2,290	2,218
Salem	109	112	138
Santee	344	346	302
Sargent	509	525	649
Saronville	45	47	61

Incorporated Village/City	2015	2010	2000
Schuyler	6,171	6,211	5,371
Scotia	297	318	308
Scottsbluff	14,802	15,039	14,732
Scribner	846	857	971
Seneca	35	33	51
Seward	7,167	6,964	6,319
Shelby	685	714	690
Shelton	1,064	1,059	1,140
Shickley	328	341	376
Sholes	20	21	24
Shubert	146	150	252
Sidney	6,942	6,757	6,282
Silver Creek	358	362	441
Smithfield	51	54	68
Snyder	298	300	318
South Bend	99	99	86
South Sioux City	13,319	13,353	11,925
Spalding	458	487	537
Spencer	433	455	541
Sprague	146	142	146
Springfield	1,584	1,529	1,450
Springview	236	242	244
Stamford	185	183	202
Stanton	1,519	1,577	1,627
Staplehurst	242	242	270
Stapleton	311	305	301
Steele City	59	61	84
Steinauer	71	75	74
Stella	148	152	220
Sterling	460	476	507
Stockham	43	44	60
Stockville	24	25	36
Strang	28	29	32
Stratton	338	343	396
Stromsburg	1,132	1,171	1,232
Stuart	597	590	625
Sumner	231	236	237
Superior	1,884	1,957	2,055
Surprise	42	43	44

Nebraska City and Village Populations, 2000-2015 (Cont'd.)

Incorporated Village/City	2015	2010	2000
Sutherland	1,336	1,286	1,129
Sutton	1,440	1,502	1,447
Swanton	94	94	106
Syracuse	1,993	1,942	1,762
Table Rock	255	269	264
Talmage	237	233	268
Tarnov	46	46	63
Taylor	177	190	207
Tecumseh	1,626	1,677	1,716
Tekamah	1,743	1,736	1,892
Terrytown	1,172	1,198	646
Thayer	62	62	71
Thedford	200	188	211
Thurston	134	132	125
Tilden	939	953	1,078
Tobias	106	106	158
Trenton	561	560	507
Trumbull	198	205	212
Uehling	228	230	275
Ulysses	165	171	276
Unadilla	318	311	342
Union	232	233	260
Upland	135	143	179
Utica	842	861	844
Valentine	2,836	2,737	2,820
Valley	2,117	1,875	1,788
Valparaiso	552	570	563
Venango	167	164	175
Verdel	30	30	58
Verdigre	552	575	519
Verdon	167	172	223
Virginia	59	60	67
Waco	244	236	256
Wahoo	4,511	4,508	3,942
Wakefield	1,403	1,451	1,411
Wallace	359	366	329

Incorporated Village/City	2015	2010	2000
Walthill	777	780	909
Washington	147	150	126
Waterbury	70	73	89
Waterloo	1,044	848	459
Wauneta	574	577	625
Wausa	607	634	636
Waverly	3,739	3,277	2,448
Wayne	5,569	5,660	5,583
Weeping Water	1,057	1,050	1,103
Wellfleet	77	78	76
West Point	3,368	3,364	3,660
Western	235	235	287
Weston	326	324	310
Whitney	76	77	87
Wilber	1,870	1,855	1,761
Wilcox	358	358	360
Wilsonville	91	93	118
Winnebago	787	774	768
Winnetoon	66	68	70
Winside	409	427	468
Winslow	106	103	104
Wisner	1,184	1,170	1,270
Wolbach	262	283	287
Wood Lake	64	63	72
Wood River	1,367	1,325	1,204
Wymore	1,414	1,457	1,656
Wynot	170	166	191
York	7,864	7,766	8,081
Yutan	1,212	1,174	1,216

Nebraska Cities and Villages, 2019*

City/Village	County	Address	Phone	Website
Abie	Butler	Abie, NE 68001	(402) 543-2363	
Adams	Gage	P.O. Box 41, 510 Main St., 68301-0041	(402) 988-2269	www.villageofadamsnebraska.com
Ainsworth	Brown	P.O. Box 165, 606 East Fourth, 69210-0165	(402) 387-2494	www.ainsworthlinks.com
Albion	Boone	420 W. Market St., 68620-1299	(402) 395-2428	www.cityofalbion-ne.com
Alda	Hall	P.O. Box 100, 68810	(308) 385-5575	www.ci.alda.ne.us
Alexandria	Thayer	Box 65, 68303-0065	(402) 300-0955	www.alexandriane.com
Allen	Dixon	P.O. Box 99, 100 E. Second St., 68710-0099	(402) 635-2444	www.ci.allen.ne.us
Alliance	Box Butte	P.O. Box D, 324 Laramie Ave., 69301-0770	(308) 762-5400	www.cityofalliance.net
Alma	Harlan	614 Main St., Box 468, 68920-0468	(308) 928-2242	www.almacity.com
Alvo	Cass	P.O. Box 408, Eagle, NE 68347-0408	(402) 781-9201	www.alvonebraska.com
Amherst	Buffalo	P.O. Box 97, 68812	(308) 826-3441	
Anoka	Boyd	90516 Third St., Butte, NE 68722-3044	(402) 775-2237	
Anselmo	Custer	P.O. Box 68, 201 N. Chalmers St., 68813-0068	(308) 749-2227	
Ansley	Custer	P.O. Box 307, 217 Nile St., 68814-0307	(308) 935-1467	www.ansleyne.com/village-of-ansley/
Arapahoe	Furnas	P.O. Box 235, 411 Sixth St., 68922-0235	(308) 962-5405	www.arapahoe-ne.com
Arcadia	Valley	Box 95, 110 W. Bridge St., 68815-0095	(308) 789-6552	www.arcadiane.com
Arlington	Washington	P.O. Box 370, 245 N. Second St., 68002-0370	(402) 478-4212	www.arlingtonne.org
Arnold	Custer	P.O. Box 70, 209 W. First, 69120-0070	(308) 848-2228	www.arnoldne.org
Arthur	Arthur	Box 232, 69121	(308) 764-2504	
Ashland	Saunders	2304 Silver St., 68003-1535	(402) 944-3387	www.ashland-ne.com
Ashton	Sherman	P.O. Box 170, 320 Center Ave., 68817-0170	(308) 738-2369	
Atkinson	Holt	P.O. Box 519, 104 South Main, 68713-0519	(402) 925-5313	www.atkinsonne.com
Atlanta	Phelps	1241 W. Ave., 68923	(308) 440-4620	
Auburn	Nemaha	1101 J St., 68305-1532	(402) 274-3420	www.auburn.ne.gov
Aurora	Hamilton	905 13th St., 68818-2409	(402) 694-6992	www.cityofaurora.org
Avoca	Cass	P.O. Box 694, 68307-0694	(402) 275-3757	
Axtell	Kearney	P.O. Box 307, 419 Main, 68924-0307	(308) 743-2437	www.axtellne.com
Ayr	Adams	Box 32, 68925-0032	(402) 463-8666	
Bancroft	Cuming	Box 267, 68004-0267	(402) 648-3332	www.bancroftnebraska.org
Barada	Richardson	RR 2, Box 183, Falls City, NE 68355	(402) 883-2142	
Barneston	Gage	P.O. Box 14, Wymore, NE 68466	(402) 674-3350	
Bartlett	Wheeler	P.O. Box 103, 68622-0103	(308) 654-3302	
Bartley	Red Willow	P.O. Box 99, 69020-0099	(308) 692-3222	
Bassett	Rock	P.O. Box 383, 106 W. Legnard, 68714-0383	(402) 684-3338	www.bassettnebr.com
Battle Creek	Madison	P.O. Box 280, 102 S. Second St., 68715-0280	(402) 675-2165	www.battlecreekne.com
Bayard	Morrill	P.O. Box 160, 445 Main St., 69334-0160	(308) 586-1121	www.cityofbayard.net
Bazile Mills	Knox	201 Bazile Washington St., Creighton, NE 68729		

*Sources: League of Nebraska Municipalities and the Nebraska Department of Economic Development.

Nebraska Cities and Villages, 2019 (Cont'd.)

City/Village	County	Address	Phone	Website
Beatrice	Gage	400 Ella St., 68310-3856	(402) 228-5200	www.beatrice.ne.gov
Beaver City	Furnas	P.O. Box 185, 301 Tenth St., 68926-0185	(308) 268-2145	
Beaver Crossing	Seward	P.O. Box 116, 800 Dimery St., 68313-0116	(402) 532-3925	www.beavercrossingne.com
Bee	Seward	P.O. Box 27, 68314-0027	(402) 643-6247	www.villageofbee.com
Beemer	Cuming	Box 78, 68716-0078	(402) 528-3253	www.ci.beemer.ne.us
Belden	Cedar	P.O. Box 37, 68717-0037	(402) 337-1277	
Belgrade	Nance	P.O. Box 68, 68623	(308) 357-1034	
Bellevue	Sarpy	210 W. Mission Ave., 68005-5237	(402) 293-3000	www.bellevue.net
Bellwood	Butler	P.O. Box 188, 68624-0188	(402) 538-4026	www.bellwoodnebraska.com
Belvidere	Thayer	Box 387, 68315	(402) 768-6845	
Benedict	York	P.O. Box 116, 206 Sherman St., 68316-0116	(402) 732-6801	
Benkelman	Dundy	P.O. Box 347, 126 Seventh Ave. E., 69021-0347	(308) 423-2540	www.bestofneb.com
Bennet	Lancaster	P.O. Box 255, 685 Monroe St., 68317-0255	(402) 782-3300	
Bennington	Douglas	P.O. Box 221, 15514 Warehouse St., 68007-0221	(402) 238-2375	www.cityofbennington.wordpress.com
Bertrand	Phelps	P.O. Box 295, 507 Minor St., 68927-0295	(308) 472-3455	www.ci.bertrand.ne.us
Berwyn	Custer	403 Chatham Ave., 68814	(308) 935-1569	www.berwynne.org
Big Springs	Deuel	P.O. Box 132, 69122-0132	(308) 889-3324	www.ci.big-springs.ne.us
Bladen	Webster	P.O. Box 37, 211 N. Main St., 68928-0037	(402) 756-1369	
Blair	Washington	218 S. 16th St., 68008-1674	(402) 426-4191	www.blairnebraska.org
Bloomfield	Knox	P.O. Box 157, 101 S. Broadway, 68718-0157	(402) 373-4396	www.ci.bloomfield.ne.us
Bloomington	Franklin	P.O. Box 187, 345 Sixth St., 68929-0187	(308) 775-2185	
Blue Hill	Webster	P.O. Box 277, 517 W. Gage, 68930-0277	(402) 756-2056	www.bluehillne.com
Blue Springs	Gage	P.O. Box 25, 104 E. Broad St., 68318-0025	(402) 645-3539	www.bluespringsne.com
Boelus	Howard	Box 207, 404 Delaware, 68820	(308) 996-4250	www.boelus.com
Boys Town	Douglas	14100 Crawford St., 68010-7520	(402) 498-1882	www.boystown.org
Bradshaw	York	P.O. Box 147, 455 Lincoln St., 68319-0147	(402) 736-4634	
Brady	Lincoln	Box 153, 121 N. Main, 69123-0153	(308) 584-3316	www.villageofbrady.org
Brainard	Butler	P.O. Box 71, 111 E. Washington St., 68626-0071	(402) 545-2701	www.brainardnebraska.com
Brewster	Blaine	440 Lincoln Ave., 68821	(308) 547-2249	
Bridgeport	Morrill	Box 280, 809 Main, 69336-0280	(308) 262-1623	www.cityofbport.com
Bristow	Boyd	403 Division St., 68719-3514	(402) 583-0046	
Broadwater	Morrill	P.O. Box 70, 251 N. Starr St., 69125-0070	(308) 489-5671	
Brock	Nemaha	705 Main St., 68320-6029	(402) 856-3455	
Broken Bow	Custer	P.O. Box 504, 68822	(308) 872-5831	www.cityofbrokenbow.org
Brownville	Nemaha	P.O. Box 67, 68321	(402) 825-4551	
Brule	Keith	P.O. Box l00, 619 E. Second St., 69127-0100	(308) 287-2596	www.ci.brule.ne.us
Bruning	Thayer	P.O. Box 27, 601 Main, 68322-0027	(402) 759-4051	
Bruno	Butler	Bruno, NE 68014-2031	(402) 543-2234	
Brunswick	Antelope	Box 401, 68720	(605) 484-4661	www.brunswickne.com

Nebraska Cities and Villages, 2019 (Cont'd.)

City/Village	County	Address	Phone	Website
Burchard	Pawnee	P.O. Box 245, 68323-0245	(402) 865-4325	
Burr	Otoe	Box 87, 68324	(402) 848-2397	
Burton	Keya Paha	P.O. Box 331, Springview, NE 68778-0331	(402) 497-2724	
Burwell	Garfield	P.O. Box 604, 404 Grand Ave., 68823-0604	(308) 346-4509	www.burwellonline.com
Bushnell	Kimball	P.O. Box 67, 120 Elm St., 69128-0067	(308) 673-5271	www.bushnellnebraska.com
Butte	Boyd	P.O. Box 286, 520 Thayer St., 68722-0286	(402) 775-2426	www.buttenebraska.com
Byron	Thayer	P.O. Box 53, 68325	(402) 236-8761	www.byronne.org
Cairo	Hall	P.O. Box 456, 402 High St., 68824-0456	(308) 485-4400	www.cairocommunity.com
Callaway	Custer	P.O. Box 157, 157 E. Kimball St., 68825-0157	(308) 836-2262	www.callaway-ne.com
Cambridge	Furnas	P.O. Box Q, 722 Patterson St., 69022-0532	(308) 697-3711	www.cambridgene.org
Campbell	Franklin	Box 215, 68932-0215	(402) 756-8121	www.campbellne.com
Carleton	Thayer	P.O. Box 168, 68326-0168	(402) 356-2711	
Carroll	Wayne	P.O. Box 66, 68723-0066	(402) 585-4410	
Cedar Bluffs	Saunders	P.O. Box 249, 101 S. First St., 68015-0249	(402) 628-3115	www.cedarbluffsne.org
Cedar Creek	Cass	P.O. Box 71, 200 E. B St., 68016-0071	(402) 234-7856	www.cedarcreeknebraska.com
Cedar Rapids	Boone	P.O. Box 347, 425 W. Main St., 68627-0347	(308) 358-0240	www.cedarrapidsne.com
Center	Knox	P.O. Box 86, 68724-0086	(402) 288-4210	www.centerne.com
Central City	Merrick	1515 17th St., P.O. Box 418, 68826-0418	(308) 946-3806	www.cc-ne.com
Ceresco	Saunders	P.O. Box 160, 217 S. Second St., 68017-0160	(402) 665-2391	www.cerescone.com
Chadron	Dawes	P.O. Box 390, 234 Main, 69337-0390	(308) 432-0505	www.chadron-nebraska.com
Chambers	Holt	P.O. Box 143, 68725-0143	(402) 482-5939	www.chambersne.info
Chapman	Merrick	P.O. Box 141, 68827	(308) 986-2266	
Chappell	Deuel	P.O. Box 487, 757 Second St., 69129-0487	(308) 874-2401	www.chappellne.org
Chester	Thayer	P.O. Box 335, 621 Thayer Ave., 68327-0335	(402) 324-5755	www.chesterne.com
Clarks	Merrick	P.O. Box 132, 209 N. Green St., 68628-0132	(308) 548-2412	
Clarkson	Colfax	P.O. Box 18, 120 W. Second St., 68629-0018	(402) 892-3100	www.ci.clarkson.ne.us
Clatonia	Gage	P.O. Box 82, 68328-0082	(402) 989-4023	
Clay Center	Clay	P.O. Box 163, 68933-0163	(402) 762-3356	www.claycenterne.com
Clearwater	Antelope	P.O. Box 116, 68726-0116	(402) 485-2365	www.clearwaterne.com
Clinton	Sheridan	RR 1, Box 137, Gordon, NE 69343	(308) 360-1004	
Cody	Cherry	P.O. Box 118, 69211-0118	(402) 823-4082	www.villageofcody.com
Coleridge	Cedar	P.O. Box 276, 68727-0276	(402) 283-4464	www.coleridge-ne.us
Colon	Saunders	P.O. Box 10, 112 1/2 Spruce St., 68018-0010	(402) 443-6251	
Columbus	Platte	P.O. Box 1677, 2424 14th St., 68602-1677	(402) 562-4220	www.columbusne.us
Comstock	Custer	P.O. Box 55, 115 E. Main St., 68828-0055	(308) 628-4124	www.comstock-ne.com
Concord	Dixon	P.O. Box 49, 68728-0049	(402) 584-2395	
Cook	Johnson	P.O. Box 225, 68329	(402) 864-2020	
Cordova	Seward	P.O. Box 42, 68330-0042	(402) 266-1151	
Cornlea	Platte	45376 Elm St., 68642-5138	(402) 923-1674	

Nebraska Cities and Villages, 2019 (Cont'd.)

City/Village	County	Address	Phone	Website
Cortland	Gage	Box 37, 68331	(402) 798-7395	www.cortlandne.com
Cotesfield	Howard	408 Spruce St., 68835-2912	(308) 336-3326	
Cowles	Webster	301 Fourth St., Blue Hill, NE 68930	(402) 469-1742	
Cozad	Dawson	P.O. Box 309, 69130-0309	(308) 784-3907	www.cozadnebraska.net
Crab Orchard	Johnson	Box 146, 68332	(402) 876-5540	
Craig	Burt	P.O. Box 85, 68019-0085	(402) 377-2144	www.villageofcraig.us
Crawford	Dawes	135 Elm St., 69339-1001	(308) 665-1462	www.crawfordnebraska.net
Creighton	Knox	P.O. Box 188, 809 Main St., 68729-0188	(402) 358-3557	www.creighton.org
Creston	Platte	Box 245, 350 Fourth St., 68631-0245	(402) 285-9005	
Crete	Saline	P.O. Box 86, 243 E. 13th St., 68333-0086	(888) 826-4313	www.crete-ne.gov
Crofton	Knox	P.O. Box 189, 1210 W. Second St., 68730-0189	(402) 388-4766	www.crofton-ne.com
Crookston	Cherry	P.O. Box 77, Main St. and Second, 69212-0077	(402) 425-3361	
Culbertson	Hitchcock	P.O. Box 426, 609 Wyoming St., 69024-0426	(308) 278-2123	
Curtis	Frontier	P.O. Box 6, 201 Garlick Ave., 69025-0006	(308) 367-4122	www.curtis-ne.com
Cushing	Howard	405 Center Ave., St. Paul, NE 68873-3506	(308) 750-0134	
Dakota City	Dakota	Box 482, 1511 Broadway, 68731-0482	(402) 987-3448	www.dakotacity.net
Dalton	Cheyenne	P.O. Box 353, 69131-0353	(308) 377-2413	www.daltonnebraska.com
Danbury	Red Willow	P.O. Box 104, 69026-0104	(308) 895-2375	
Dannebrog	Howard	P.O. Box 130, 102 S. Mill, 68831-0130	(308) 226-2422	
Davenport	Thayer	P.O. Box 119, 108 N. Oak Ave., 68335-0119	(402) 364-2292	www.ci.davenport.ne.us
Davey	Lancaster	P.O. Box 1, 68336-0001	(402) 785-5351	
David City	Butler	P.O. Box 191, 557 Fourth St., 68632-0191	(402) 367-3135	www.davidcityne.com
Dawson	Richardson	P.O. Box 68, 820 Ridge St., 68337-0068	(402) 855-2055	
Daykin	Jefferson	P.O. Box 214, 68338-0214	(402) 446-7439	
Decatur	Burt	P.O. Box 156, 913 S. Broadway, 68020-0156	(402) 349-5360	www.ci.decatur.ne.us
Denton	Lancaster	P.O. Box 132, 7115 Lancaster Ave., 68339-0132	(402) 797-2020	www.dentonne.com
Deshler	Thayer	P.O. Box 189, 305 Bryson St., 68340-0189	(402) 365-4260	www.deshlernebraska.com
DeWeese	Clay	P.O. Box 98, 68934	(402) 762-5233	
DeWitt	Saline	P.O. Box 208, 406 E. Fillmore, 68341-0208	(402) 683-5025	www.dewitt.ne.gov
Diller	Jefferson	P.O. Box 157, 68342-0157	(402) 793-5991	www.diller-ne.com
Dix	Kimball	P.O. Box 23, 119 Myrtle St., 69133-0023	(308) 682-5279	
Dixon	Dixon	P.O. Box 64, 305 Second St., 68732-0064	(402) 584-2489	
Dodge	Dodge	226 Elm St., 68633-3023	(402) 693-2239	www.dodgene.org
Doniphan	Hall	P.O. Box 189, 103 W. Pine St., 68832-0189	(402) 845-6609	www.doniphanne.com
Dorchester	Saline	P.O. Box 287, 701 Washington, 68343-0287	(402) 946-3201	www.dorchesterne.com
Douglas	Otoe	Box 67, 68344-0067	(402) 799-2029	
DuBois	Pawnee	P.O. Box 87, 308 Miner, 68345-0087	(402) 859-4406	
Dunbar	Otoe	105 E. Nebraska, 68346-3018	(402) 259-3375	
Duncan	Platte	P.O. Box 254, 68634-0254	(402) 897-5285	www.villageofduncan.com

Nebraska Cities and Villages, 2019 (Cont'd.)

City/Village	County	Address	Phone	Website
Dunning	Blaine	P.O. Box 8, 68833-0008	(308) 538-2216	
Dwight	Butler	Box 153, 68635	(402) 566-4135	
Eagle	Cass	Box 130, 540 C St., 68347	(402) 781-2748	www.eaglenebraska.com
Eddyville	Dawson	P.O. Box 64, 68834	(308) 858-4900	www.eddyvillene.com
Edgar	Clay	P.O. Box 485, 508 Third St., 68935-0485	(402) 224-5145	www.ci.edgar.ne.us
Edison	Furnas	P.O. Box 152, 209 E. Third St., 68936-0152	(308) 927-2220	
Elba	Howard	P.O. Box 96, 68835-0096	(308) 863-2185	
Elgin	Antelope	Box 240, 104 Pine St., 68636-0240	(402) 843-5822	www.elginne.org
Elk Creek	Johnson	P.O. Box 95, 68348	(402) 877-2810	
Elm Creek	Buffalo	P.O. Box 130, 535 W. Boyd Ave., 68836-0130	(308) 856-4624	www.elmcreekne.com
Elmwood	Cass	P.O. Box 62, 113 W. E St., 68349-0062	(402) 994-6705	www.elmwoodne.com
Elsie	Perkins	P.O. Box 103, 69134-0130	(308) 228-2500	
Elwood	Gosper	Box 14, 304 Calvert Ave., 68937-0014	(308) 785-2480	www.elwoodnebraska.com
Elyria	Valley	Elyria, NE 68837	(308) 728-3784	
Emerson	Dixon/Dakota/ Thurston	511 N. Main St., 68733-3663	(402) 695-2662	www.emerson-ne.com
Emmet	Holt	303 Main St., 68734	(402) 336-4831	
Endicott	Jefferson	P.O. Box 31, 68350-0031	(402) 729-3186	
Ericson	Wheeler	Ericson, NE 68637	(308) 653-5441	
Eustis	Frontier	P.O. Box 249, 108 N. Morton, 69028-0249	(308) 486-3661	www.eustisnebraska.com
Ewing	Holt	Box 333, 209 E. Nebraska, 68735-0333	(402) 626-7718	
Exeter	Fillmore	P.O. Box 96, 202 S. Exeter Ave., 68351-0096	(402) 266-3051	www.ci.exeter.ne.us
Fairbury	Jefferson	P.O. Box 554, 612 D St., 68352-0554	(402) 729-2476	www.fairburyne.org
Fairfield	Clay	P.O. Box 307, 401 D St., 68938	(402) 726-2478	
Fairmont	Fillmore	P.O. Box 156, 635 Sixth Ave., 68354-0156	(402) 268-3341	www.ci.fairmont.ne.us
Falls City	Richardson	1820 Towle St., 68355-0158	(402) 245-2851	www.fallscitynebraska.org
Farnam	Dawson	P.O. Box 7, 315 Main St., 69029-0007	(308) 569-2355	
Farwell	Howard	Box 138, 68838	(308) 336-3251	www.farwellne.com
Filley	Gage	P.O. Box 85, 111 Livingston St., 68357-0085	(402) 662-4175	
Firth	Lancaster	P.O. Box 38, 311 Nemaha St., 68358-0038	(402) 791-5544	www.firth.nebraska.gov
Fordyce	Cedar	P.O. Box 104, 211 W. Second St., 68736-0104	(402) 357-3550	www.fordycene.com
Fort Calhoun	Washington	110 S. 14th St., 68023-0110	(402) 468-5303	www.fortcalhoun.org
Foster	Pierce	103 E. Second St., 68765		
Franklin	Franklin	619 15th Ave., 68939-1597	(308) 425-6295	www.franklinnebraska.com
Fremont	Dodge	400 E. Military, 68025-5141	(402) 727-2633	www.fremontne.gov
Friend	Saline	235 Maple St., 68359-1351	(402) 947-2711	www.ci.friend.ne.us
Fullerton	Nance	P.O. Box 670, 903 Broadway St., 68638-0670	(308) 536-2428	www.fullerton-ne.com
Funk	Phelps	P.O. Box 146, 68940-0146	(308) 263-2002	
Gandy	Logan	HCI Box 6, Stapleton, NE 69163-8903	(308) 636-2980	

Nebraska Cities and Villages, 2019 (Cont'd.)

City/Village	County	Address	Phone	Website
Garland	Seward	P.O. Box 105, 170 Fourth St., 68360-0105	(402) 588-2246	
Garrison	Butler	Garrison, NE 68632	(402) 367-4615	
Geneva	Fillmore	P.O. Box 409, 167 S. 10th St., 68361-0409	(402) 759-3109	www.ci.geneva.ne.us
Genoa	Nance	Box 279, 107 Walnut St., 68640-0279	(402) 993-2330	www.ci.genoa.ne.us
Gering	Scotts Bluff	1025 P St., P.O. Box 687, 69341-2826	(308) 436-5096	www.gering.org
Gibbon	Buffalo	Box 130, 68840-0130	(308) 468-6118	www.cityofgibbon.org
Gilead	Thayer	P.O. Box 13, 68362-0013	(402) 729-2740	
Giltner	Hamilton	Box 218, 4021 N. Commercial Ave., 68841-0218	(402) 849-2800	www.giltnerne.com
Glenvil	Clay	P.O. Box 76, 201 Winters Ave., 68941-0076	(402) 771-2283	
Goehner	Seward	P.O. Box 113, 68364-0113	(402) 523-5645	
Gordon	Sheridan	P.O. Box 310, 311 N. Oak St., 69343-0310	(308) 282-0837	www.ci.gordon.ne.us
Gothenburg	Dawson	409 Ninth St., 69138	(308) 537-3677	www.ci.gothenburg.ne.us
Grafton	Fillmore	P.O. Box 71, 260 N. Washington Ave., 68365-0071	(402) 282-7392	www.grafton-ne.com
Grand Island	Hall	P.O. Box 1968, 100 E. First St., 68802-1968	(308) 385-5444	www.grand-island.com
Grant	Perkins	Box 614, 346 Central Ave., 69140-0614	(308) 352-2100	www.grantnebraska.com
Greeley	Greeley	P.O. Box 330, 68842-0330	(308) 428-4010	www.greeleyne.com
Greenwood	Cass	P.O. Box 190, 619 Main St., 68366-0190	(402) 789-2300	www.greenwoodnebraska.com
Gresham	York	P.O. Box 164, 310 Elm St., 68367-0164	(402) 735-7385	
Gretna	Sarpy	P.O. Box 69, 204 N. McKenna Ave., 68028-0069	(402) 332-3336	www.gretnane.org
Gross	Boyd	Bristow, NE 68719		
Guide Rock	Webster	P.O. Box 41, 120 W. Douglas, 68942-0041	(402) 257-3945	
Gurley	Cheyenne	P.O. Box 73, 69141-0073	(308) 884-2213	
Hadar	Pierce	P.O. Box 185, 68738-0185	(402) 992-1320	www.thevillageofhadar.com
Haigler	Dundy	P.O. Box 29, 69030-0029	(308) 297-3401	
Hallam	Lancaster	P.O. Box 81, 315 Main St., 68368-0081	(402) 787-0505	
Halsey	Thomas/Blaine	P.O. Box 9, 69142-0009	(308) 533-2523	
Hamlet	Hayes	480 Main St., 69040	(308) 285-3464	
Hampton	Hamilton	P.O. Box 277, 68843-0277	(402) 725-3186	
Harbine	Jefferson	315 Barry St.-Harbine, Jansen, NE 68377-4025	(402) 754-4213	
Hardy	Nuckolls	P.O. Box 65, 404 Kaley St., 68943-0065	(402) 279-3325	
Harrison	Sioux	P.O. Box 5, 325 Main St., 69346	(308) 668-2445	
Hartington	Cedar	P.O. Box 427, 124 E. Main St., 68739-0427	(402) 254-6353	www.ci.hartington.ne.us
Harvard	Clay	P.O. Box 542, 309 N. Clay Ave., 68944-0542	(402) 772-7101	www.harvardnebraska.com
Hastings	Adams	P.O. Box 1085, 220 N. Hastings, 68902-1085	(402) 461-2309	www.cityofhastings.org
Hay Springs	Sheridan	P.O. Box B, 234 N. Main St., 69347-0534	(308) 638-7275	
Hayes Center	Hayes	P.O. Box 403, 405 Troth St., 69032-0403	(308) 286-3411	
Hazard	Sherman	301 Minden St., 68844-4438	(308) 452-3008	
Heartwell	Kearney	P.O. Box 67, 68945-0067	(308) 830-0192	
Hebron	Thayer	P.O. Box 29, 216 Lincoln Ave., 68370-0029	(402) 768-6322	www.hebronnebraska.us

Nebraska Cities and Villages, 2019 (Cont'd.)

City/Village	County	Address	Phone	Website
Hemingford	Box Butte	P.O. Box 395, 700 Box Butte, 69348-0395	(308) 487-3465	www.ci.hemingford.ne.us
Henderson	York	P.O. Box 189, 1044 N. Main, 68371-0189	(402) 723-5782	www.cityofhenderson.org
Hendley	Furnas	P.O. Box 505, 68946-0505	(308) 265-7649	
Henry	Scotts Bluff	1565 Nichols Ave., 69358-4126	(308) 247-3428	
Herman	Washington	P.O. Box 196, 504 Main St., 68029-0196	(402) 456-7500	
Hershey	Lincoln	P.O. Box 353, 205 W. First, 69143-0353	(308) 368-5840	
Hickman	Lancaster	P.O. Box 127, 115 Locust, 68372-0127	(402) 792-2212	www.hickman.ne.gov
Hildreth	Franklin	P.O. Box 317, 68947	(308) 938-2471	www.villageofhildreth.com
Holbrook	Furnas	418 Center St., P.O. Box 69, 68948-0069	(308) 493-5653	www.holbrook-ne.com
Holdrege	Phelps	P.O. Box 436, 502 East Ave., 68949-0436	(308) 995-8681	www.cityofholdrege.org
Holstein	Adams	Box 236, 68950-0236	(402) 756-5165	
Homer	Dakota	Box 386, 110 John St., 68030-0386	(402) 698-2155	www.homerne.net
Hooper	Dodge	P.O. Box C, 203 N. Main St., 68031-0597	(402) 654-3649	
Hordville	Hamilton	P.O. Box 16, 68846-0016	(402) 757-3203	www.hordville.org
Hoskins	Wayne	P.O. Box 44, 68740-0044	(402) 565-4479	
Howells	Colfax	P.O. Box 351, 128 N. Third St., 68641-0351	(402) 986-1666	www.ci.howells.ne.us
Hubbard	Dakota	P.O. Box 91, 68741-0091	(402) 632-4305	
Hubbell	Thayer	P.O. Box 42, 68375-0042	(402) 324-4182	
Humboldt	Richardson	P.O. Box 156, 330 E. Square, 68376	(402) 862-2171	www.ci.humboldt.ne.us
Humphrey	Platte	Box 486, 403 Main St., 68642-0486	(402) 923-0224	www.humphreyne.us
Huntley	Harlan	1442 Lock Road, 68971		
Hyannis	Grant	Hyannis, NE 69350	(308) 458-2753	
Imperial	Chase	P.O. Box 637, 740 Court St., 69033-0637	(308) 882-4368	www.imperial-ne.com
Indianola	Red Willow	P.O. Drawer F, 210 N. Fourth St., 69034-0465	(308) 364-2413	www.indianolane.com
Inglewood	Dodge	140 Boulevard, Fremont, NE 68025-9342	(402) 753-0442	www.villageofinglewood.net
Inman	Holt	P.O. Box 116, 68742-0116	(402) 394-5850	
Ithaca	Saunders	P.O. Box 123, 68033-0123		
Jackson	Dakota	Box 13, 113 S. Catherine, 68743		
Jansen	Jefferson	P.O. Box 82, 68377-0082	(402) 424-2246	
Johnson	Nemaha	P.O. Box 58, 224 Main St., 68378-0058	(402) 868-5305	
Johnstown	Brown	P.O. Box 24, 69214-0024	(402) 722-4346	
Julian	Nemaha	104 West St., 68379	(402) 868-5555	
Juniata	Adams	P.O. Box 26, 911 N. Juniata Ave., 68955-0026	(402) 751-2687	www.juniatavillage.com
Kearney	Buffalo	P.O. Box 1180, 18 E. 22nd St., 68848-1180	(308) 233-3215	www.cityofkearney.org
Kenesaw	Adams	P.O. Box 350, 109 N. Smith, Suite A, 68956-0350	(402) 752-3222	www.kenesaw.org
Kennard	Washington	P.O. Box 151, 208 Main, 68034-0151	(402) 427-7311	www.villageofkennard.com
Kilgore	Cherry	Box 135, 69216-0135	(402) 966-2491	
Kimball	Kimball	223 S. Chestnut St., 69145-1219	(308) 235-3639	www.kimballne.org
Lamar	Chase	RR 1, Box 121, 69023		

Nebraska Cities and Villages, 2019 (Cont'd.)

City/Village	County	Address	Phone	Website
Laurel	Cedar	101 W. Second, 68745-0248	(402) 256-3112	www.laurelne.com
LaVista	Sarpy	8116 Park View Blvd., 68128-2198	(402) 331-4343	www.cityoflavista.org
Lawrence	Nuckolls	P.O. Box 363, 250 S. Calvert, 68957-0363	(402) 756-7472	www.lawrence-ne.com
Lebanon	Red Willow	200 S. Center Ave., 69036	(308) 375-4288	
Leigh	Colfax	P.O. Box 277, 109 Short St., 68643-0277	(402) 487-3303	www.cityofleigh.com
Leshara	Saunders	210 Summit St., 68064-1533		
Lewellen	Garden	P.O. Box 275, 69147-0275	(308) 778-5421	
Lewiston	Pawnee	P.O. Box 100, 68380-0100	(402) 865-6185	
Lexington	Dawson	P.O. Box 70, 406 E. Seventh St., 68850-0070	(308) 324-2341	www.cityoflex.com
Liberty	Gage	P.O. Box 247, 68381	(402) 696-4351	
Lincoln	Lancaster	555 S. 10th St., 68508-3993	(402) 441-7171	www.lincoln.ne.gov
Lindsay	Platte	P.O. Box 66, 121 Pine St., 68644-0066	(402) 428-4010	
Linwood	Butler	P.O. Box 104, 68036-0104	(402) 666-5336	
Litchfield	Sherman	221 N. Main St., 68852-0166	(308) 446-2285	
Lodgepole	Cheyenne	Box 266, 814 Sheldon, 69149-0266	(308) 483-5353	www.lodgepolene.com
Long Pine	Brown	Box 398, 497 N. Main, 69217-0398	(402) 273-4120	
Loomis	Phelps	P.O. Box 226, 301 Commercial St., 68958-0226	(308) 876-2334	
Lorton	Otoe	3 Second St., 68346-3007	(402) 259-2330	
Louisville	Cass	Box 370, 210 Main St., 68037-0370	(402) 234-7705	www.louisvillenebraska.com
Loup City	Sherman	P.O. Box 250, 134 S. Eighth, 68853-0250	(308) 745-0222	www.loupcity.org
Lushton	York	Lushton, 68371	(402) 710-0010	
Lyman	Scotts Bluff	Box 301, 414 Jeffers Ave., 69352-0301	(308) 787-1444	
Lynch	Boyd	P.O. Box 127, 68746-0127	(402) 583-9948	www.ci.lynch.ne.us
Lyons	Burt	P.O. Box 598, 335 Main St., 68038-0598	(402) 687-2485	www.lyonscity.nebraska.gov
Madison	Madison	P.O. Box 527, 211 S. Lincoln St., 68748-0527	(402) 454-3412	www.madison-ne.com
Madrid	Perkins	Box 171, 69150	(308) 326-4263	
Magnet	Cedar	Box 86, 68749-0086	(402) 586-2652	
Malcolm	Lancaster	P.O. Box 228, 137 E. Second, 68402-0228	(402) 796-2250	www.malcolm.ne.gov
Malmo	Saunders	P.O. Box 24, 122 Center Ave., 68040-0024	(402) 642-5658	
Manley	Cass	P.O. Box 97, 208 Locust St., 68403-0097	(402) 234-2225	www.manleyne.com
Marquette	Hamilton	P.O. Box 154, 302 Marquis Ave., 68854-0154	(402) 854-2522	
Martinsburg	Dixon	5203 First St., Ponca, NE 68770	(402) 685-2303	
Maskell	Dixon	111 Main St., 68751-9703	(402) 692-1303	
Mason City	Custer	P.O. Box 46, 68855	(308) 732-3311	
Maxwell	Lincoln	P.O. Box 58, 108 S. Pine St., 69151-0058	(308) 582-4324	
Maywood	Frontier	P.O. Box 33, 69038-0033	(308) 362-4299	
McCook	Red Willow	P.O. Box 1059, 505 W. C St., 69001-1059	(308) 345-2022	www.cityofmccook.com
McCool Junction	York	P.O. Box 145, 323 E. M St., 68401-0145	(402) 724-2525	www.mccooljunction-ne.com
McGrew	Scotts Bluff	P.O. Box 48, 262 E. Third, 69353	(308) 783-1720	

Nebraska Cities and Villages, 2019 (Cont'd.)

City/Village	County	Address	Phone	Website
McLean	Pierce	310 Morrow, 68747	(402) 337-1116	
Mead	Saunders	P.O. Box 46, 312 S. Vine, 68041-0046	(402) 624-2495	www.meadnebraska.net
Meadow Grove	Madison	P.O. Box 258, 208 Main St., 68752-0258	(402) 634-2225	
Melbeta	Scotts Bluff	P.O. Box 73, 69355	(308) 783-6331	
Memphis	Saunders	203 Natchez, 68042	(402) 944-2283	
Merna	Custer	P.O. Box 211, 68856-0211	(308) 643-2281	
Merriman	Cherry	P.O. Box 63, 69218-0063	(308) 684-3356	
Milford	Seward	P.O. Box 13, 505 First St., 68405-0013	(402) 761-3247	www.milford-ne.com
Miller	Buffalo	Box 146, 68858-0146	(308) 457-2050	
Milligan	Fillmore	P.O. Box 323, 424 N. Main, 68406-0323	(402) 629-4465	www.milliganne.org
Minatare	Scotts Bluff	Box 483, 309 Main St., 69356	(308) 783-1414	www.cityofminatare.com
Minden	Kearney	P.O. Box 239, 325 N. Colorado, 68959-0239	(308) 832-1820	www.mindennebraska.org
Mitchell	Scotts Bluff	1280 Center Ave., 69357-1444	(308) 623-1523	www.mitchellcity.net
Monowi	Boyd	9 Broad St. Monowi, Lynch, NE 68746		
Monroe	Platte	P.O. Box 103, 122 Gerrard Ave., 68647-0103	(402) 495-2462	
Moorefield	Frontier	P.O. Box 75, 69039	(308) 367-4567	
Morrill	Scotts Bluff	P.O. Box 305, 118 S. Centre Ave., 69358	(308) 247-2312	www.villageofmorrill.com
Morse Bluff	Saunders	P.O. Box 144, 68648-0144	(402) 666-5264	
Mullen	Hooker	Box 187, 111 N.W. First St., 69152	(308) 546-2625	www.mullennebraska.org
Murdock	Cass	P.O. Box 308, 512 Colorado St., 68407-0308	(402) 867-2133	
Murray	Cass	P.O. Box 79, 108 Main St., 68409-0079	(402) 235-2119	www.murraynebraska.com
Naper	Boyd	P.O. Box 228, 68755-0228	(402) 832-5777	www.napernebraska.org
Naponee	Franklin	P.O. Box 194, 611 Fennimore St., 68960-0194	(308) 269-3155	
Nebraska City	Otoe	1409 Central Ave., 68410-2223	(402) 873-5515	www.nebraskacity.com
Nehawka	Cass	Box 134, 713 Elm St., 68413-0134	(402) 227-2108	www.nehawkanebraska.com
Neligh	Antelope	P.O. Box 87, 202 Main St., 68756-0087	(402) 887-4066	www.neligh.net
Nelson	Nuckolls	P.O. Box 327, 580 S. Main St., 68961-0327	(402) 225-4401	www.cityofnelson.com
Nemaha	Nemaha	P.O. Box 3, 500 First St., 68414-0003	(402) 824-5010	
Nenzel	Cherry	P.O. Box 73, 69219-0073	(402) 823-4230	
Newcastle	Dixon	P.O. Box 282, 510 Annie St., 68757-0282	(402) 355-2370	www.newcastlenebraska.com
Newman Grove	Madison/Platte	Box 446, 606 Hale Ave., 68758-0446	(402) 447-6444	www.ci.newman-grove.ne.us
Newport	Rock	Box 245, 68759-0245	(402) 244-5233	
Nickerson	Dodge	P.O. Box 7, 68044-0007	(402) 727-7307	
Niobrara	Knox	P.O. Box 227, 254 14 Park Ave., Ste. 1, 68760-0227	(402) 857-3565	www.niobrarane.com
Nora	Nuckolls	Nora, NE 68961	(402) 621-0024	
Norfolk	Madison	309 N. Fifth St., 68701-4092	(402) 844-2000	www.ci.norfolk.ne.us
Norman	Kearney	315 Christen Ave., 68959-7304	(308) 830-3068	
North Bend	Dodge	P.O. Box 401, 607 N. Main, 68649-0401	(402) 652-3584	www.northbendne.org
North Loup	Valley	P.O. Box 280, 68859-0280	(308) 496-4362	

Nebraska Cities and Villages, 2019 (Cont'd.)

City/Village	County	Address	Phone	Website
North Platte	Lincoln	211 W. Third St., 69101-3911	(308) 535-6724	www.ci.north-platte.ne.us
Oak	Nuckolls	Main St., 68964	(402) 225-3344	
Oakdale	Antelope	P.O. Box 10, 400 Fifth St., 68761-0010	(402) 776-2484	
Oakland	Burt	401 N. Oakland, 68054-1134	(402) 685-5822	www.ci.oakland.ne.us
Obert	Cedar	112 Main St., 68757	(402) 692-3105	
Oconto	Custer	P.O. Box 128, 68860-0128	(308) 858-4617	www.oconontebraska.com
Octavia	Butler	323 Fremont St., 68632	(402) 539-2305	
Odell	Gage	P.O. Box 5, 202 Main St., 68415-0005	(402) 766-4122	
Ogallala	Keith	411 E. Second St., 69153-2631	(308) 284-6001	www.ogallala-ne.gov
Ohiowa	Fillmore	P.O. Box 27, 68416-0027	(402) 295-2595	
Omaha	Douglas	1819 Farnam St., 68183	(402) 444-7000	www.ci.omaha.ne.us
O'Neill	Holt	401 E. Fremont, 68763-1897	(402) 336-3640	www.cityofoneill.com
Ong	Clay	P.O. Box 247, 68452-0247	(402) 284-2225	
Orchard	Antelope	Box 256, 230 N. Windom, 68764-0256	(402) 893-3811	www.orchardne.com
Ord	Valley	P.O. Box 96, 232 S. 17th, 68862	(308) 728-5791	www.ordnebraska.com
Orleans	Harlan	P.O. Box 149, 68966-0149	(308) 473-4185	www.orleansnebraska.org
Osceola	Polk	Box 701, 451 N. Main, 68651-0701	(402) 747-3411	www.ci.osceola.ne.us
Oshkosh	Garden	P.O. Box 166, 305 W. First St., 69154	(308) 772-3686	www.ci.oshkosh.ne.us
Osmond	Pierce	Box 340, 68765-0340	(402) 748-3800	www.ci.osmond.ne.us
Otoe	Otoe	P.O. Box 91, 317 Main St., 68417-0091	(402) 265-2211	
Overton	Dawson	P.O. Box 236, 503 C St., 68863-0236	(308) 987-2433	
Oxford	Furnas/Harlan	Box 385, 326 Ogden Ave., 68967-0385	(308) 824-3511	
Page	Holt	P.O. Box 198, 101 N. 5th St., 68766-0198	(402) 961-0141	www.pagene.us
Palisade	Hayes/Hitchcock	P.O. Box 288, 122 N. Main, 69040-0288	(308) 285-3320	www.palisadenebraska.com
Palmer	Merrick	P.O. Box 8, 802 Commercial St., 68864-0008	(308) 894-8665	
Palmyra	Otoe	P.O. Box 158, 425 C St., 68418-0158	(402) 780-5531	
Panama	Lancaster	P.O. Box 117, 302 Locust St., 68419-0117	(402) 788-2522	www.villageofpanama.com
Papillion	Sarpy	122 E. Third St., 68046-2302	(402) 597-2000	www.papillion.org
Pawnee City	Pawnee	P.O. Box 206, 445 Sixth St., 68420-0206	(402) 852-2781	www.pawneecity.com
Paxton	Keith	Box 338, 108 N. Oak St., 69155-0338	(308) 239-2376	
Pender	Thurston	P.O. Box 549, 68047	(402) 385-3232	
Peru	Nemaha	Box 369, 68421-0369	(402) 872-6685	
Petersburg	Boone	P.O. Box 147, 200 E. Main, 68652-0147	(402) 386-5551	www.ci.petersburg.ne.us
Phillips	Hamilton	P.O. Box 203, 68865-0203	(402) 886-2926	www.phillipsne.com
Pickrell	Gage	P.O. Box 185, 68422	(402) 673-3004	
Pierce	Pierce	106 S. First, 68767-1368	(402) 329-4535	www.piercenebraska.com
Pilger	Stanton	P.O. Box 306, 220 N. Main St., 68768-0306	(402) 396-3563	www.pilgernebraska.net
Plainview	Pierce	P.O. Box 757, 209 W. Locust, 68769-0757	(402) 582-4928	www.plainview-ne.com
Platte Center	Platte	Box 125, 68653-0125	(402) 246-2135	

Nebraska Cities and Villages, 2019 (Cont'd.)

City/Village	County	Address	Phone	Website
Plattsmouth	Cass	136 N. Fifth St., 68048-1974	(402) 296-2522	www.plattsmouth.org
Pleasant Dale	Seward	P.O. Box 182, 110 Ash St., 68423-0182	(402) 795-5885	www.pdale-ne.us
Pleasanton	Buffalo	P.O. Box 121, 202 N. Sycamore, 68866-0121	(308) 388-2241	www.village.pleasantonne.com
Plymouth	Jefferson	P.O. Box 218, 313 E. Main St., 68424-0218	(402) 656-3430	
Polk	Polk	P.O. Box 6, 565 Leonard Ave., 68654-0006	(402) 765-6471	
Ponca	Dixon	P.O. Box 465, 123 W. Third St., 68770-0465	(402) 755-4165	www.ci.ponca.ne.us
Potter	Cheyenne	P.O. Box 247, 922 Sherman, 69156-0247	(308) 879-4332	
Prague	Saunders	P.O. Box 207, 401 W. Center Ave., 68050-0207	(402) 663-5235	www.villageofprague.com
Preston	Richardson	70448 656 Blvd., Falls City, NE 68355		
Primrose	Boone	229 Commercial St., 68655-0502	(308) 396-1519	
Prosser	Adams	13090 W. Pearl Ave., 68883	(402) 984-0175	
Ragan	Harlan	1526 Johnston Ave., 68969-0213	(308) 567-2453	
Ralston	Douglas	5500 S. 77th St., 68127-3896	(402) 331-6677	www.cityofralston.com
Randolph	Cedar	P.O. Box 457, 212 E. Broadway, 68771-0457	(402) 337-0567	www.ci.randolph.ne.us
Ravenna	Buffalo	P.O. Box 108, 416 Grand Ave., 68869-0108	(308) 452-3273	www.myravenna.com
Raymond	Lancaster	P.O. Box 248, 68428-0248	(402) 783-2032	www.lincoln.ne.gov/towns/raymond
Red Cloud	Webster	540 N. Webster, 68970-2422	(402) 746-2215	www.visitredcloud.com
Republican City	Harlan	Box 36, 101 Truman Ave., 68971-0036	(308) 920-2243	www.republicancity.webs.com
Reynolds	Jefferson	P.O. Box 98, 68429-3526	(402) 324-3103	
Richland	Colfax	205 Tilden St., 68601-8906	(402) 563-2859	
Rising City	Butler	400 Main St., 68658	(402) 542-2164	
Riverdale	Buffalo	P.O. Box 40, 68870-0040	(308) 893-3171	
Riverton	Franklin	P.O. Box 34, 68972-0034	(402) 746-2256	
Roca	Lancaster	Box 69, 68430-0069	(402) 421-9577	
Rockville	Sherman	P.O. Box 175, 68871-0175	(308) 372-3232	
Rogers	Colfax	160 Center St., 68659-2809	(402) 352-5875	
Rosalie	Thurston	Box 219, 213 S. Farley, 68055	(402) 863-2265	
Roseland	Adams	Box 170, 68973-0170	(402) 756-6432	
Royal	Antelope	P.O. Box 107, Orchard, NE 68764-0107		
Rulo	Richardson	414 W. Martin, 68431-1882	(402) 245-5225	
Rushville	Sheridan	P.O. Box 99, 208 Conrad St., 69360-0099	(308) 327-2221	
Ruskin	Nuckolls	P.O. Box 126, 68974-0126	(402) 226-3441	
St. Edward	Boone	St. Edward, NE 68660	(402) 678-3322	
St. Helena	Cedar	P.O. Box 41, 110 W. Ninth St., 68774-0041	(402) 357-2476	
St. Paul	Howard	704 Sixth St., 68873-2021	(308) 754-4483	www.stpaulnebraska.com
Salem	Richardson	P.O. Box 297, Falls City, NE 68355-0097	(402) 855-2055	
Santee	Knox	425 Frazier Ave. N., Suite 2, Niobrara, NE 68760-7219	(402) 857-2302	
Sargent	Custer	P.O. Box 40, 106 N. Second St., 68874-0040	(308) 527-4200	www.sargentne.com
Saronville	Clay	102 N. Main, 68975	(402) 469-7815	

Nebraska Cities and Villages, 2019 (Cont'd.)

City/Village	County	Address	Phone	Website
Schuyler	Colfax	1103 B St., 68661	(402) 352-3101	www.schuylerne.net
Scotia	Greeley	P.O. Box 38, 68875-0038	(308) 245-4161	
Scottsbluff	Scotts Bluff	2525 Circle Drive, 69361-2495	(308) 632-4136	www.scottsbluff.org
Scribner	Dodge	P.O. Box D, 508 Third St., 68507-0542	(402) 664-3231	www.scribner-ne.gov
Seneca	Thomas	Box 8, 69161	(308) 762-4066	
Seward	Seward	Box 38, 537 Main, 68434-0038	(402) 643-2928	www.cityofsewardne.com
Shelby	Polk	Box 247, 230 Walnut St., 68662-0247	(402) 527-5198	www.ci.shelby.ne.us
Shelton	Buffalo	P.O. Box 6, 219 C St., 68876-0006	(308) 647-5484	www.villageofshelton.com
Shickley	Fillmore	P.O. Box 25, 207 N. Market, 68436-0025	(402) 627-7885	www.biglittletown.us
Sholes	Wayne	56182 Sholes Dr., Randolph, NE 68771	(402) 337-0442	
Shubert	Richardson	P.O. Box 83, 68437-0083	(402) 883-2076	
Sidney	Cheyenne	P.O. Box 79, 1115 13th Ave., 69162-0079	(308) 254-5300	www.cityofsidney.org
Silver Creek	Merrick	P.O. Box 6, 506 Highway 30, 68663-0006	(308) 773-8229	www.ci.silver-creek.ne.us
Smithfield	Gosper	P.O. Box 356, 68976	(308) 785-3127	
Snyder	Dodge	P.O. Box 247, 125 Ash St., 68664-0247	(402) 568-2688	
South Bend	Cass	P.O. Box 68, 68058-0068	(402) 944-2349	www.southbendnebraska.com
South Sioux City	Dakota	1615 First Ave., 68776-2245	(402) 494-7500	www.southsiouxcity.org
Spalding	Greeley	P.O. Box 268, 211 E. St. Joseph St., 68665-0268	(308) 497-2416	
Spencer	Boyd	P.O. Box 15, 100 E. Main St., 68777-0015	(402) 589-1038	
Sprague	Lancaster	P.O. Box 47, 68438-0047	(402) 794-4775	
Springfield	Sarpy	P.O. Box 189, 170 N. 33rd St., 68059-9998	(402) 253-2204	www.springfieldne.org
Springview	Keya Paha	P.O. Box 298, 68778-0298	(402) 497-2902	www.springview-ne.com
Stamford	Harlan	P.O. Box 186, 68977-0186	(308) 868-2573	
Stanton	Stanton	P.O. Box 747, 800 11th St., 68779-0747	(402) 439-2119	www.stanton.net
Staplehurst	Seward	155 S. Third St., 68439	(402) 535-2758	
Stapleton	Logan	P.O. Box 133, 236 Main St., 69163-0133	(308) 636-2960	
Steele City	Jefferson	Box 21, 212 W. Main St., 68440-0021	(402) 587-2450	
Steinauer	Pawnee	215 Main St., 68441-0038	(402) 869-2278	
Stella	Richardson	P.O. Box 105, 68442-0105	(402) 883-2428	
Sterling	Johnson	P.O. Box 309, 68443	(402) 866-5481	
Stockville	Frontier	P.O. Box 34, 69042		
Strang	Fillmore	P.O. Box 62, 68444-0062	(402) 759-4848	
Stratton	Hitchcock	P.O. Box 332, 311 Bailey St., 69043-0332	(308) 276-2184	www.strattonnebraska.com
Stromsburg	Polk	P.O. Box 407, 122 E. Third, 68666-0407	(402) 764-2561	www.stromsburgnebraska.com
Stuart	Holt	P.O. Box 177, 109 W. First St., 68780-0177	(402) 924-3647	www.stuartne.com
Sumner	Dawson	P.O. Box 85, 100 E. Fifth, 68878-0085	(308) 752-3015	
Superior	Nuckolls	P.O. Box 160, 68978-0160	(402) 879-4713	www.cityofsuperior.org
Surprise	Butler	580 Summit St., 68667	(402) 526-2389	
Sutherland	Lincoln	P.O. Box 277, 1200 First St., 69165-0277	(308) 386-4721	www.villageofsutherland.com

Nebraska Cities and Villages, 2019 (Cont'd.)

City/Village	County	Address	Phone	Website
Sutton	Clay	P.O. Box 430, 107 W. Grove St., 68979-0430	(402) 773-4225	www.cityofsutton.org
Swanton	Saline	P.O. Box 23, 402 First St., 68445	(402) 300-0955	
Syracuse	Otoe	P.O. Box F, 495 Midland St., 68446-0137	(402) 269-2173	www.syracusene.com
Table Rock	Pawnee	P.O. Box 123, 68447-0123	(402) 839-5575	
Talmage	Otoe	P.O. Box 138, 507 Fifth St., 68448-0138	(402) 264-3715	
Tarnov	Platte	P.O. Box 214, Humphrey, NE 68642		
Taylor	Loup	P.O. Box 129, 68879-0129	(308) 942-6136	
Tecumseh	Johnson	P.O. Box 417, 122 S. Fourth St., 68450-0417	(402) 335-3570	www.tecumsehne.com
Tekamah	Burt	P.O. Box 143, 1315 K St., 68061-0143	(402) 374-2521	www.tekamah.net
Terrytown	Scotts Bluff	116 Terry Blvd., Gering, NE 69341-1601	(308) 632-7212	www.terrytown.org
Thayer	York	401 Fourth St., Waco, NE 68460	(402) 362-4620	
Thedford	Thomas	Box 147, 69166-0147	(308) 645-0439	
Thurston	Thurston	Box 215, 68062	(402) 385-2608	
Tilden	Antelope/Madison	P.O. Box 37, 202 S. Center St., 68781-0037	(402) 368-2232	
Tobias	Saline	P.O. Box 94, 68453-0094	(402) 300-0955	
Trenton	Hitchcock	P.O. Box 68, 402 Main St., 69044-0068	(308) 334-5488	www.villageoftrenton.net
Trumbull	Clay	P.O. Box 133, 131 Main St., 68980-0133	(402) 743-2221	
Uehling	Dodge	P.O. Box 13, 211 Fifth St., 68063-0013	(402) 567-2234	
Ulysses	Butler	P.O. Box 157, 68669-0157	(402) 549-2199	
Unadilla	Otoe	P.O. Box 87, 333 Main St., 68454-0087	(402) 828-5355	www.unadillanebraska.com
Union	Cass	P.O. Box 127, 500 Main St., 68455-0127	(402) 263-3865	www.unionnebraska.com
Upland	Franklin	P.O. Box 67, 68981-0067	(402) 756-0186	
Utica	Seward	P.O. Box 158, 466 First St., 68456-0158	(402) 534-4237	www.uticane.com
Valentine	Cherry	P.O. Box 177, 323 N. Main St., 69201-0177	(402) 376-2323	
Valley	Douglas	P.O. Box 682, 203 N. Spruce St., 68064-0682	(402) 359-2251	www.valleyne.org
Valparaiso	Saunders	P.O. Box 147, 312 Pine St., 68065-0147	(402) 784-2636	
Venango	Perkins	P.O. Box 4, 69168-0004	(308) 447-5721	
Verdel	Knox	23 W. Verdel Main St., Niobrara, NE 68760-6045	(402) 229-3296	
Verdigre	Knox	P.O. Box 330, 301 S. Main St., 68783-0330	(402) 668-2621	www.verdigre.org
Verdon	Richardson	P.O. Box 114, 314 Main St., 68457-0114	(402) 883-2044	
Virginia	Gage	P.O. Box 87, 68458		
Waco	York	P.O. Box 85, 403 Midland St., 68460-0085	(402) 728-5223	
Wahoo	Saunders	605 N. Broadway, 68066-1697	(402) 443-3222	www.wahoo.ne.us
Wakefield	Dixon/Wayne	P.O. Box 178, 405 Main St., 68784-0178	(402) 287-2080	www.ci.wakefield.ne.us
Wallace	Lincoln	P.O. Box 40, 105 S. Commercial Ave., 69169-0040	(308) 387-4522	
Walthill	Thurston	P.O. Box 246, 224 Main St., 68067-0246	(402) 846-5921	www.walthill.com
Washington	Washington	1297 County Road P25, 68608-4011	(402) 238-2556	
Waterbury	Dixon	P.O. Box 123, 68785-0123	(402) 638-2016	
Waterloo	Douglas	P.O. Box 127, 509 S. Front St., 68069-0127	(402) 779-2292	www.waterloone.com

Nebraska Cities and Villages, 2019 (Cont'd.)

City/Village	County	Address	Phone	Website
Wauneta	Chase	P.O. Box 95, 319 N. Tecumseh, 69045-0095	(308) 394-5390	www.wauneta.com
Wausa	Knox	P.O. Box 219, 406 E. Broadway, 68786-0219	(402) 586-2311	
Waverly	Lancaster	P.O. Box 427, 14130 Lancashire, 68462-0427	(402) 786-2312	www.citywaverly.com
Wayne	Wayne	P.O. Box 8, 306 Pearl St., 68787-0008	(402) 375-1733	www.city.waynene.org
Weeping Water	Cass	P.O. Box 329, 101 W. Eldora Ave., 68463-0329	(402) 267-5152	www.weepingwaternebraska.com
Wellfleet	Lincoln	P.O. Box 71, 69170-0018	(308) 963-4422	
West Point	Cuming	P.O. Box 327, 444 S. Main, 68788-0327	(402) 372-2466	www.ci.west-point.ne.us
Western	Saline	P.O. Box 387, 108 E. Sumner St., 68464-0387	(402) 433-2861	
Weston	Saunders	P.O. Box 149, 104 E. Pike, 68070-0149	(402) 642-5496	
Whitney	Dawes	P.O. Box 86, 69367-0086	(308) 667-2094	
Wilber	Saline	P.O. Box 486, 110 W. Third St., 68465-0486	(402) 821-3233	
Wilcox	Kearney	P.O. Box 88, 107 W. Sapp St., 68982-0088	(308) 478-5510	www.wilcoxne.com
Wilsonville	Furnas	P.O. Box 98, 69046-0098	(308) 349-1013	
Winnebago	Thurston	P.O. Box 683, 68071-0683	(402) 878-2938	
Winnetoon	Knox	Winnetoon, NE 68789-0082	(402) 847-3232	
Winside	Wayne	P.O. Box 206, 424 Main St., 68790-0206	(402) 286-4422	www.nntc.net/winside
Winslow	Dodge	P.O. Box 157, 68072-0157	(402) 654-3538	
Wisner	Cuming	P.O. Box 367, 1111 Ave. E, 68791-0367	(402) 529-6616	www.ci.wisner.ne.us
Wolbach	Greeley	P.O. Box 97, 406 Center Ave., 68882-0097	(308) 246-5278	
Wood Lake	Cherry	P.O. Box 788, 69221-0788	(402) 967-3054	
Wood River	Hall	P.O. Box 8, 1002 Main St., 68883-0008	(308) 583-2066	www.woodriverne.com
Wymore	Gage	115 W. E St., 68466-2199	(402) 645-3377	
Wynot	Cedar	P.O. Box 61, 110 E. Fifth St., 68792-0061	(402) 357-2130	www.wynotnebraska.com
York	York	100 E. Fourth St., 68467-0276	(402) 363-2600	www.cityofyork.net
Yutan	Saunders	P.O. Box 215, 112 Vine, 68073-0215	(402) 625-2112	www.cityofyutan.com

School Districts and Educational Service Units

Nebraska's elementary and secondary school districts are classified based on the population of the district. All school districts are governed by elected boards. The district classifications are as follows:

- Class II: K-12 districts with a population of 1,000 or less
- Class III: K-12 districts with a population of 1,001 to 149,999
- Class IV: K-12 districts with a population of 100,000 or more and having a primary class city within the district (Lincoln Public Schools is the only Class IV district)
- Class V: K-12 districts with a population of 200,000 or more and having a metropolitan class city within the district (Omaha Public Schools is the only Class V district)

Nebraska statutes also provide for educational service units, which provide supplemental services to local school districts. Educational service units also are accredited by the State Board of Education. These units are governed by elected boards.

All public school districts and private schools in Nebraska are listed by county in the following pages. The schools labeled as public school districts in the following pages are both locally and state funded; state-supported schools are listed separately. For more information about schools, see the *Education Directory*, available from the website — www.education.ne.gov.[4]

[4] For more information about the State Department of Education see Page 600 and for the State Board of Education see Page 591. For elementary and secondary school statistics, see Pages 874-875.

Nebraska Educational Service Units*

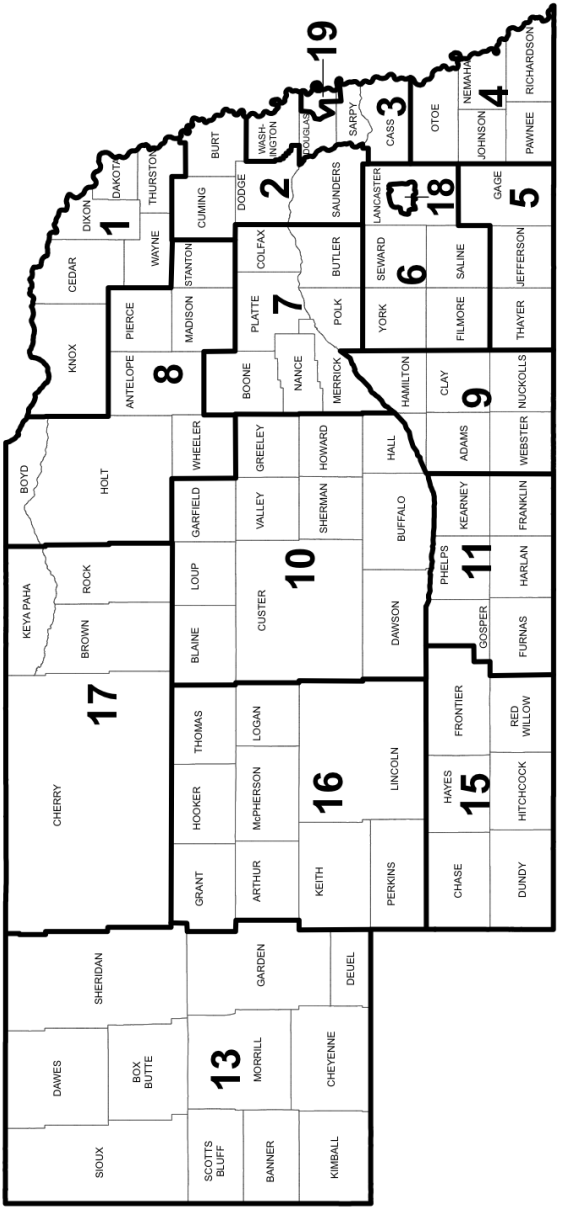

*Source: Nebraska State Department of Education. Map shows boundaries of ESUs by county. However, school district participation determines actual ESU boundaries. Some districts have removed themselves from one ESU and joined another. ESU No. 12 and ESU No. 13 merged in 1998, and ESU 14 merged with ESU 13 in 2005.

Nebraska Educational Service Units, 2019[5]

ESU	Administrator	Address	Phone	Website
ESU No. 1	Bob Uhing	211 10th St., Wakefield, NE 68784-5014	(402) 287-2061	www.esu1.org
ESU No. 2	Ted DeTurk	2320 N. Colorado, Box 649, Fremont, NE 68026-0649	(402) 721-7710	www.esu2.org
ESU No. 3	Dan Schnoes	6949 S. 110th St., Omaha, NE 68128-5722	(402) 597-4800	www.esu3.org
ESU No. 4	Gregg Robke	919 16th St., P.O. Box 310, Auburn, NE 68305-0310	(402) 274-4354	www.esu4.org
ESU No. 5	Brenda McNiff	900 W. Court, Beatrice, NE 68310-3526	(402) 223-5277	www.esu5.org
ESU No. 6	Dan Shoemake	210 Fifth St., Milford, NE 68405-9508	(402) 761-3341	www.esu6.org
ESU No. 7	Larianne Polk	2657 44th Ave., Columbus, NE 68601-8537	(402) 564-5753	www.esu7.org
ESU No. 8	Bill Mowinkel	302 Main St., P.O. Box 89, Neligh, NE 68756-0089	(402) 887-5041	www.esu8.org
ESU No. 9	Kraig Lofquist	1117 E. South St., Box 2047, Hastings, NE 68902-2047	(402) 463-5611	www.esu9.org
ESU No. 10	Melissa Wheelock	76 Plaza Blvd., Box 850, Kearney, NE 68848-0850	(308) 237-5927	www.esu10.org
ESU No. 11	Greg Barnes	412 W. 14th Ave., Box 858, Holdrege, NE 68949-0858	(308) 995-6585	www.esu11.org
ESU No. 13[6]	Jeffrey West	4215 Ave. I, Scottsbluff, NE 69361-4901	(308) 635-3696	www.esu13.org
ESU No. 15	Paul Calvert	344 Main St., P.O. Box 398, Trenton, NE 69044-0398	(308) 334-5160	www.esu15.org
ESU No. 16	Deb Paulman	314 W. First St., Box 915, Ogallala, NE 69153-0915	(308) 284-8481	www.esu16.org
ESU No. 17	Geraldine Erickson	P.O. Box 227, Ainsworth, NE 69210-0227	(402) 387-1420	www.esu17.org
ESU No. 18	Liz Standish	School District of Lincoln, 5901 O St., P.O. Box 82889, Lincoln, NE 68501-2889	(402) 436-1610	www.lps.org
ESU No. 19	Connie Wickham	School District of Omaha, 3215 Cuming St., Omaha, NE 68131-2024	(531) 299-9625	www.ops.org

[5] Source: Nebraska Department of Education.

[6] ESU No. 12 merged with ESU No. 13 in 1998 and ESU No. 14 merged with ESU no. 13 in 2005.

COUNTIES, TOWNS AND SCHOOLS

Editor's Note: Information for this section was gathered from the U.S. Census Bureau (2017 estimates); *The Nebraska Databook*, published by the Nebraska Department of Economic Development; the Nebraska Association of County Officials; and the Nebraska Department of Education.

Nebraska Counties, Towns and Schools, 2019

Adams County

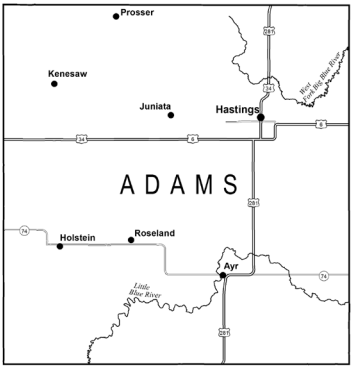

Land Area: 563 square miles
Population (2017): 31,678
County Seat: Hastings
County Clerk Address: P.O. Box 2067, 500 W. Fourth St., Hastings, NE 68901, phone (402) 461-7017
Towns and Population (2017): Ayr, 112; Hastings, 24,989; Holstein, 240; Juniata, 826; Kenesaw, 970; Prosser, 72; Roseland, 265; Trumball,[7] 197
Public School Districts (2018): Adams Central Public Schools; Hastings Public Schools; Kenesaw Public Schools; Silver Lake Public Schools
Interim Program School (2018): Nebraska Youth Academy
Private Schools (2018): Christ Lutheran Elementary School; Hastings Catholic Schools; Zion Lutheran Elementary School
Website: www.adamscounty.org

Antelope County

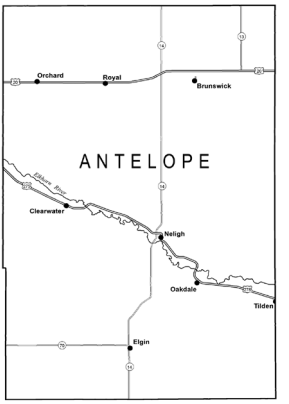

Land Area: 857 square miles
Population (2017): 6,362
County Seat: Neligh
County Clerk Address: P.O. Box 26, 501 Main St., Neligh, NE 68756, phone (402) 887-4410
Towns and Population (2017): Brunswick, 134; Clearwater, 405; Elgin, 622; Neligh, 1,516; Oakdale, 297; Orchard, 350; Royal, 59; Tilden,[8] 932
Public School Districts (2018): Elgin Public Schools; Nebraska Unified District 1; Neligh-Oakdale Schools
Private Schools (2018): Pope John XXIII High School; St. Boniface Elementary School
Website: www.co.antelope.ne.us

[7] The city of Trumball is in both Adams and Clay Counties.
[8] The city of Tilden is in both Antelope and Madison counties.

Nebraska Counties, Towns and Schools (Cont'd.)

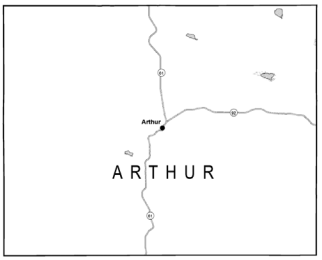

Arthur County

Land Area: 715 square miles
Population (2017): 457
County Seat: Arthur
County Clerk Address: P.O. Box 126, Arthur, NE 69121, phone (308) 764-2203
Town and Population (2017): Arthur, 116
Public School District (2018): Arthur County Schools

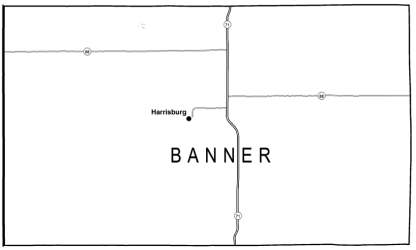

Banner County

Land Area: 746 square miles
Population (2017): 742
County Seat: Harrisburg
County Clerk Address: P.O. Box 67, Harrisburg, NE 69345, phone (308) 436-5265
Town and Population (2017): Harrisburg, unincorporated
Public School District (2018): Banner County Public Schools
Website: www.bannercountynegov.org

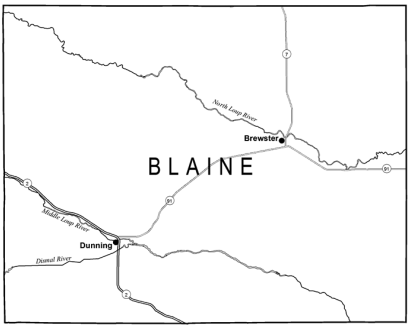

Blaine County

Land Area: 711 square miles
Population (2017): 482
County Seat: Brewster
County Clerk Address: 145 Lincoln Ave., Brewster, NE 68821, phone (308) 547-2222
Towns and Population (2017): Brewster, 17; Dunning, 104; Halsey,[9] 83
Public School District (2018): Sandhills Public Schools
Website: www.blainecounty.ne.gov

[9] The village of Halsey is in both Blaine and Thomas counties.

Nebraska Counties, Towns and Schools (Cont'd.)

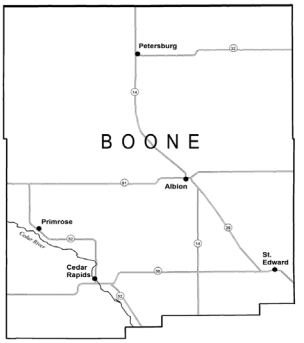

Boone County

Land Area: 687 square miles

Population (2017): 5,352

County Seat: Albion

County Clerk Address: 222 S. Fourth St., Albion, NE 68620, phone (402) 395-2055

Towns and Population (2017): Albion, 1,613; Cedar Rapids, 371; Petersburg, 323; Primrose, 60; St. Edward, 681

Public School Districts (2018): Boone Central Schools; Riverside Public Schools; St. Edward Public Schools

Private School (2018): St. Michael's Elementary School

Website: www.co.boone.ne.us

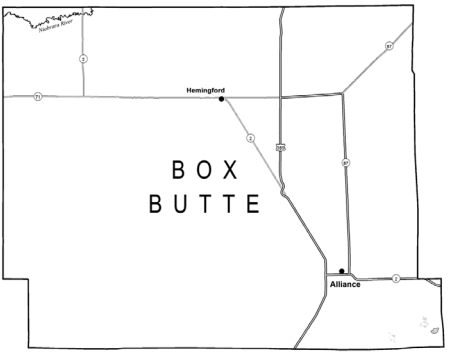

Box Butte County

Land Area: 1,075 square miles

Population (2017): 10,886

County Seat: Alliance

County Clerk Address: P.O. Box 678, Alliance, NE 69301, phone (308) 762-6565

Towns and Population (2017): Alliance, 8,164; Hemingford, 781

Public School Districts (2018): Alliance Public Schools; Hemingford Public Schools

Private Schools (2018): Immanuel Evangelical Lutheran School; St. Agnes Elementary School

Website: boxbuttecounty.us

Nebraska Counties, Towns and Schools (Cont'd.)

Boyd County

Land Area: 540 square miles
Population (2017): 1,977
County Seat: Butte
County Clerk Address: P.O. Box 26, 401 Thayer, Butte, NE 68722, phone (402) 775-2391
Towns and Population (2017): Anoka, 6; Bristow, 61; Butte, 308; Gross, 2; Lynch, 230; Monowi, 1; Naper, 79; Spencer, 428
Public School Districts (2018): Boyd County Schools
Website: www.boydcounty.ne.gov

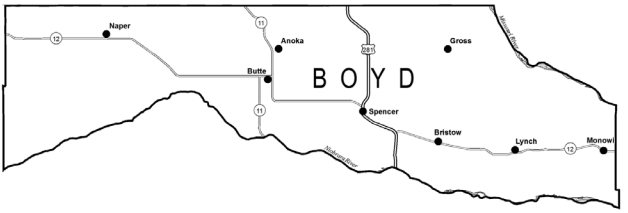

Brown County

Land Area: 1,221 square miles
Population (2017): 3,014
County Seat: Ainsworth
County Clerk Address: 148 W. Fourth St., Ainsworth, NE 69210, phone (402) 387-2705
Towns and Population (2017): Ainsworth, 1,649; Johnstown, 61; Long Pine, 296
Public School District (2018): Ainsworth Community Schools

Nebraska Counties, Towns and Schools (Cont'd.)

Buffalo County

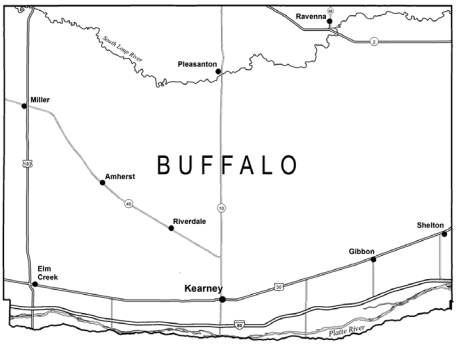

Land Area: 968 square miles
Population (2017): 49,732
County Seat: Kearney
County Clerk Address: P.O. Box 1270, 1512 Central Ave., Kearney, NE 68848, phone (308) 236-1226
Towns and Population (2017): Amherst, 253; Elm Creek, 955; Gibbon, 1,890; Kearney, 33,835; Miller, 135; Pleasanton, 347; Ravenna, 1,373; Riverdale, 182; Shelton, 1,061
Public School Districts (2018): Amherst Public Schools; Elm Creek Public Schools; Gibbon Public Schools; Kearney Public Schools; Pleasanton Public Schools; Ravenna Public Schools; Shelton Public Schools
State-Supported School (2018): West Kearney High School
Private Schools (2018): Faith Christian Schools; Kearney Catholic Schools; Zion Lutheran Elementary School
Website: www.buffalocounty.ne.gov

Burt County

Land Area: 493 square miles
Population (2017): 6,535
County Seat: Tekamah
County Clerk Address: P.O. Box 87, 111 N. 13th St., Suite 8, Tekamah, NE 68061, phone (402) 374-2955
Towns and Population (2017): Craig, 190; Decatur, 467; Lyons, 805; Oakland, 1,183; Tekamah, 1,723
Public School Districts (2018): Lyons-Decatur Northeast Schools; Oakland Craig Public Schools; Tekamah-Herman Community Schools
Website: www.burtcounty.ne.gov

Nebraska Counties, Towns and Schools (Cont'd.)

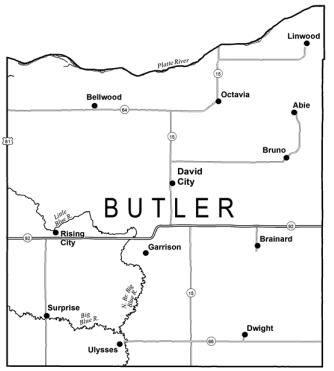

Butler County

Land Area: 584 square miles

Population (2017): 8,053

County Seat: David City

County Clerk Address: 451 N. Fifth St., David City, NE 68632, phone (402) 367-7430

Towns and Population (2017): Abie, 66; Bellwood, 418; Brainard, 317; Bruno, 93; David City, 2,823; Dwight, 195; Garrison, 52; Linwood, 84; Octavia, 119; Rising City, 356; Surprise, 41; Ulysses, 160

Public School Districts (2018): David City Public Schools; East Butler Public Schools

Private School (2018): Aquinas St. Mary's Catholic Schools

Website: www.co.butler.ne.us

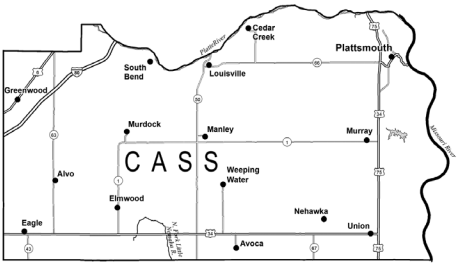

Cass County

Land Area: 559 square miles

Population (2017): 25,889

County Seat: Plattsmouth

County Clerk Address: 346 Main St., Plattsmouth, NE 68048, phone (402) 296-9300

Towns and Population (2017): Alvo, 135; Avoca, 246; Cedar Creek, 402; Eagle, 1,083; Elmwood, 648; Greenwood, 586; Louisville, 1,261; Manley, 167; Murdock, 241; Murray 475; Nehawka, 208; Plattsmouth, 6,451; South Bend, 102; Union, 239; Weeping Water, 1,078

Public School Districts (2018): Conestoga Public Schools; Elmwood-Murdock Public Schools; Louisville Public Schools; Plattsmouth Community Schools; Weeping Water Public Schools

Private School (2018): St. John the Baptist Elementary School

Website: www.cassne.org

Nebraska Counties, Towns and Schools (Cont'd.)

Cedar County

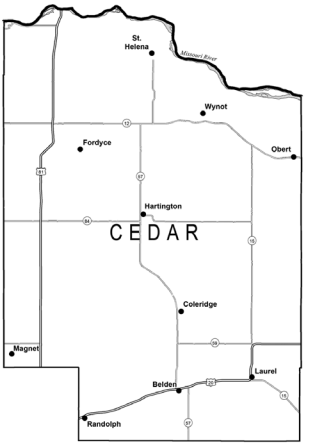

Land Area: 740 square miles
Population (2017): 8,530
County Seat: Hartington
County Clerk Address: P.O. Box 47, 101 S. Broadway Ave., Hartington, NE 68739, phone (402) 254-7411
Towns and Population (2017): Belden, 110; Coleridge, 453; Fordyce, 134; Hartington, 1,490; Laurel, 927; Magnet, 55; Obert, 22; Randolph, 912; St. Helena, 92; Wynot, 179
Public School Districts (2018): Hartington-Newcastle Public Schools; Laurel-Concord-Coleridge School; Randolph Public Schools; Wynot Public Schools
Private Schools (2018): Cedar Catholic High School; East Catholic Elementary School; Holy Trinity Elementary School; West Catholic Elementary School
Website: www.co.cedar.ne.us

Chase County

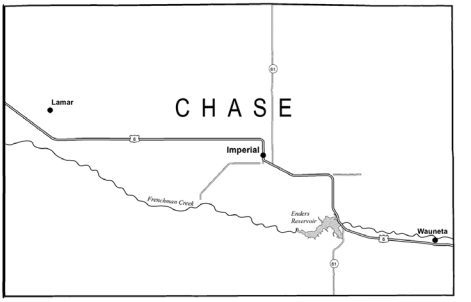

Land Area: 895 square miles
Population (2017): 3,971
County Seat: Imperial
County Clerk Address: P.O. Box 1299, Imperial, NE 69033, phone (308) 882-7500
Towns and Population (2017): Imperial, 2,062; Lamar, 23; Wauneta, 574
Public School Districts (2018): Chase County Schools; Wauneta-Palisade Public Schools
Website: www.co.chase.ne.us

Nebraska Counties, Towns and Schools (Cont'd.)

Cherry County

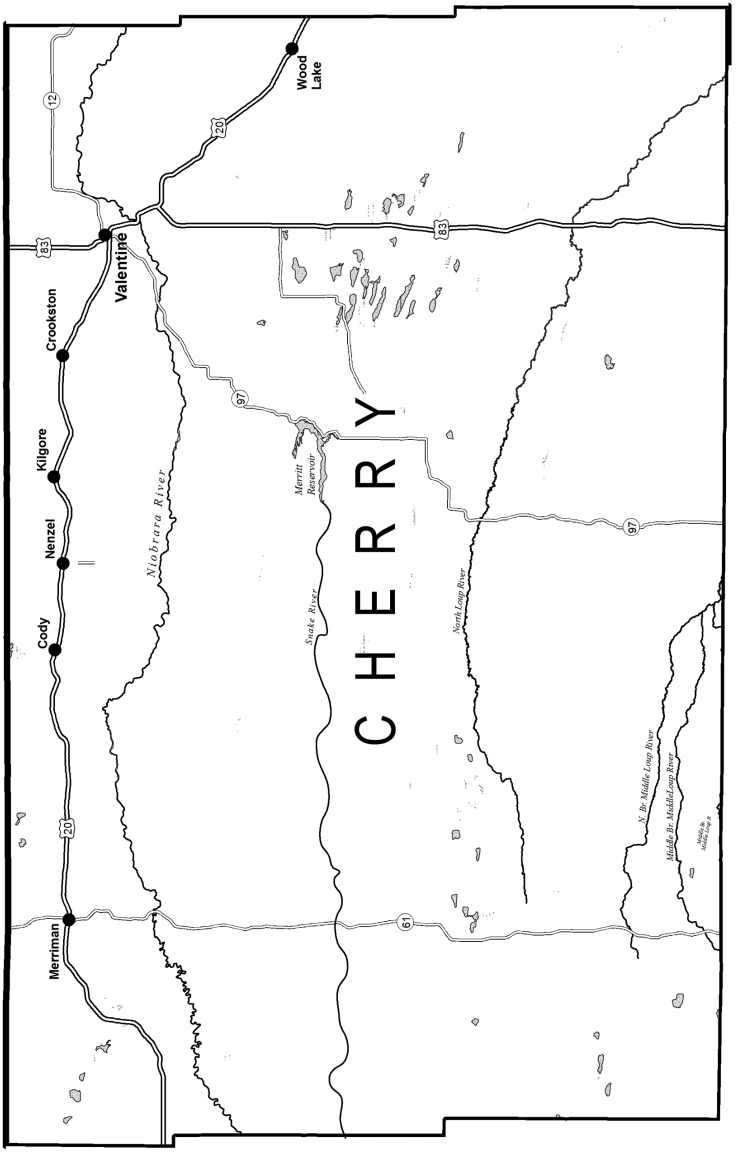

Nebraska Counties, Towns and Schools (Cont'd.)

Cherry County (Cont'd.)

Land Area: 5,961 square miles
Population (2017): 5,818
County Seat: Valentine
County Clerk Address: P.O. Box 120, 365 N. Main St., Valentine, NE 69201, phone (402) 376-2771
Towns and Population (2017): Cody, 156; Crookston, 71; Kilgore, 78; Merriman, 131; Nenzel, 20; Valentine, 2,783; Wood Lake, 64
Public School Districts (2018): Cody-Kilgore Public Schools; Valentine Community Schools
Private School (2018): Zion Lutheran Elementary School
Website: www.co.cherry.ne.us

Cheyenne County

Land Area: 1,196 square miles
Population (2017): 9,676
County Seat: Sidney
County Clerk Address: P.O. Box 217, 1000 10th Ave., Sidney, NE 69162, phone (308) 254-2141
Towns and Population (2017): Dalton, 299; Gurley, 202; Lodgepole, 301; Potter, 320; Sidney, 6,620
Public School Districts (2018): Leyton Public Schools; Potter-Dix Public Schools; Sidney Public Schools
Website: www.cheyennecountyne.net

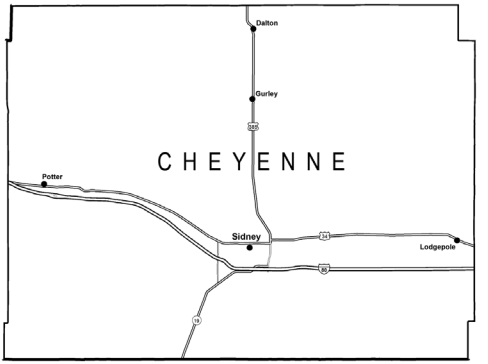

Clay County

Land Area: 573 square miles
Population (2017): 6,205
County Seat: Clay Center
County Clerk Address: 111 W. Fairfield St., Clay Center, NE 68933, phone (402) 762-3463
Towns and Population (2017): Clay Center, 723; Deweese, 63; Edgar, 451; Fairfield, 369; Glenvil, 293; Harvard, 966; Ong, 61; Saronville, 45; Sutton, 1,429; Trumbull, 197
Public School Districts (2018): Harvard Public Schools; Sutton Public Schools
Private School (2018): Sutton Christian School
Website: www.claycounty.ne.gov

Nebraska Counties, Towns and Schools (Cont'd.)

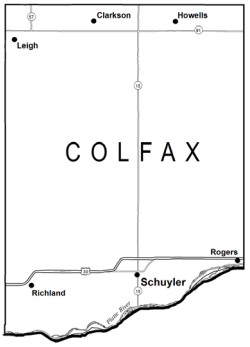

Colfax County

Land Area: 413 square miles
Population (2017): 10,585
County Seat: Schuyler
County Clerk Address: 411 E. 11th St., Schuyler, NE 68661, phone (402) 352-8504
Towns and Population (2017): Clarkson, 631; Howells, 552; Leigh, 412; Richland, 70; Rogers, 91; Schuyler, 6,212
Public School Districts (2018): Clarkson Public Schools; Howells-Dodge Consolidated Schools; Leigh Community Schools; Schuyler Community Schools
Private Schools (2018): Howells Community Catholic School; St. John Neumann Elementary School
Website: www.colfaxne.com

Cuming County

Land Area: 572 square miles
Population (2017): 9,042
County Seat: West Point
County Clerk Address: 200 S. Lincoln St., Room 100, West Point, NE 68788, phone (402) 372-6002
Towns and Population (2017): Bancroft, 480; Beemer, 662; West Point, 3,340; Wisner, 1,180
Public School Districts (2018): Bancroft-Rosalie Community Schools; West Point Public Schools; Wisner-Pilger Public Schools
Private Schools (2018): Guardian Angels Central Catholic Schools; St. Paul Lutheran Elementary School
Website: www.cumingco.com

Nebraska Counties, Towns and Schools (Cont'd.)

Custer County

Land Area: 2,576 square miles
Population (2017): 10,897
County Seat: Broken Bow
County Clerk Address: 431 S. 10th St., Broken Bow, NE 68822, phone (308) 872-5701
Towns and Population (2017): Anselmo, 140; Ansley, 427; Arnold, 576; Berwyn, 81; Broken Bow, 3,546; Callaway, 529; Comstock, 90; Mason City, 173; Merna, 368; Oconto, 146; Sargent, 506
Public School Districts (2018): Anselmo-Merna Public Schools; Ansley Public Schools; Arnold Public Schools; Broken Bow Public Schools; Callaway Public Schools; Sargent Public Schools
Website: www.co.custer.ne.us

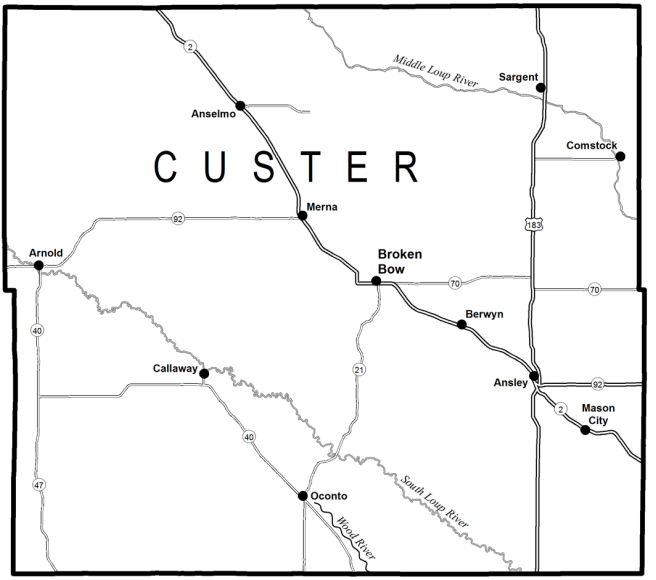

Nebraska Counties, Towns and Schools (Cont'd.)

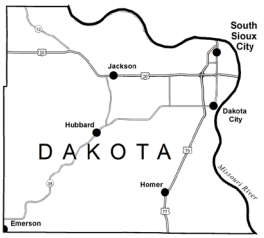

Dakota County

Land Area: 264 square miles
Population (2017): 20,186
County Seat: Dakota City
County Clerk Address: P.O. Box 39, 1601 Broadway St., Dakota City, NE 68731, phone (402) 987-2125
Towns and Population (2017): Dakota City, 1,860; Emerson,[10] 803; Homer, 528; Hubbard, 223; Jackson, 206; South Sioux City, 12,911
Public School Districts (2018): Homer Community Schools; South Sioux City Community Schools
Private School (2018): St. Michael Elementary School
Website: www.dakotacountyne.org

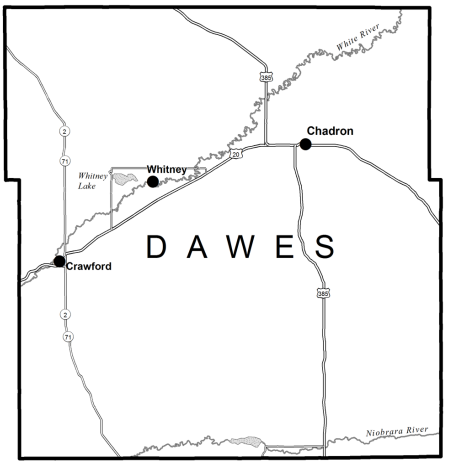

Dawes County

Land Area: 1,396 square miles
Population (2017): 8,890
County Seat: Chadron
County Clerk Address: 451 Main St., Chadron, NE 69337, phone (308) 432-0100
Towns and Population (2017): Chadron, 5,648; Crawford, 953; Whitney, 74
Public School Districts (2018): Chadron Public Schools; Crawford Public Schools
State-Supported School (2018): Pine Ridge Job Corps
Private Schools (2018): College Heights Academy; Great Foundations Christian School; Prairie View Seventh-day Adventist School, Trunk Butte Christian School
Website: www.dawes-county.com

[10] The village of Emerson is in Dakota, Dixon and Thurston counties.

Nebraska Counties, Towns and Schools (Cont'd.)

Dawson County

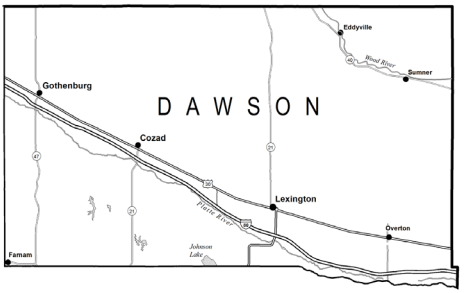

Land Area: 1,013 square miles

Population (2017): 23,709

County Seat: Lexington

County Clerk Address: 700 N. Washington, Room A, Lexington, NE 68850, phone (308) 324-2127

Towns and Population (2017): Cozad, 3,815; Eddyville, 95; Farnam, 166; Gothenburg, 3,472; Lexington, 10,024; Overton, 570; Sumner, 225

Public School Districts (2018): Cozad Community Schools; Gothenburg Public Schools; Lexington Public Schools; Overton Public Schools; Sumner-Eddyville-Miller Schools

Website: www.dawsoncone.com

Deuel County

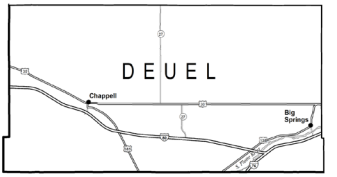

Land Area: 440 square miles

Population (2017): 1,883

County Seat: Chappell

County Clerk Address: P.O. Box 327, Chappell, NE 69129, phone (308) 874-3308

Towns and Population (2017): Big Springs, 390; Chappell, 900

Public School Districts (2018): Creek Valley Schools; South Platte Public Schools

Website: www.co.deuel.ne.us

Nebraska Counties, Towns and Schools (Cont'd.)

Dixon County

Land Area: 476 square miles

Population (2017): 5,754

County Seat: Ponca

County Clerk Address: P.O. Box 546, 302 W. Third St., Ponca, NE 68770, phone (402) 755-5602

Towns and Population (2017): Allen, 359; Concord, 158; Dixon, 83; Emerson,[11] 803; Martinsburg, 90; Maskell, 70; Newcastle, 341; Ponca, 933; Wakefield,[12] 1,395; Waterbury, 69

Public School Districts (2018): Allen Consolidated Schools; Emerson-Hubbard Public Schools; Ponca Public Schools

Website: www.co.dixon.ne.us

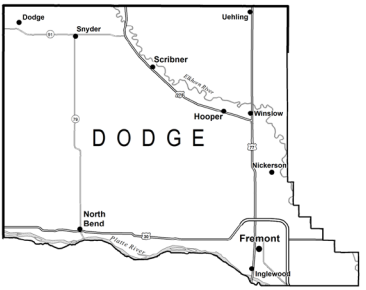

Dodge County

Land Area: 534 square miles

Population (2017): 36,707

County Seat: Fremont

County Clerk Address: 435 N. Park, Room 102, Fremont, NE 68025, phone (402) 727-2767

Towns and Population (2017): Dodge, 597; Fremont, 26,457; Hooper, 826; Inglewood, 316; Nickerson, 363; North Bend, 1,256; Scribner, 821; Snyder, 291; Uehling, 223; Winslow, 105

Public School Districts (2018): Fremont Public Schools; Logan View Public Schools; North Bend Central Public Schools; Scribner-Snyder Community Schools

Private Schools (2018): Archbishop Bergan Elementary; Archbishop Bergan School; St. Wenceslaus Elementary School; Trinity Lutheran Elementary Schools

Website: www.dodgecounty.nebraska.gov

[11] The village of Emerson is in Dixon, Dakota and Thurston counties.

[12] The village of Wakefield is in both Dixon and Wayne counties.

Nebraska Counties, Towns and Schools (Cont'd.)

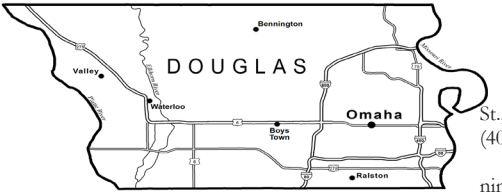

Douglas County

Land Area: 331 square miles
Population (2017): 561,620
County Seat: Omaha
County Clerk Address: 1819 Farnham St., Room H08, Omaha, NE 68183, phone (402) 444-6767

Towns and Population (2017): Bennington, 1,523; Boys Town, 644; Omaha, 466,893; Ralston, 7,333; Valley, 2,271; Waterloo, 916

Public School Districts (2018): Bennington Public Schools; Douglas County West Community Schools; Elkhorn Public Schools; Millard Public Schools; Omaha Public Schools; Ralston Public Schools; Westside Community Schools

State-Supported School (2018): Nebraska Correctional Youth Facility

Interim Program Schools (2018): Alegent/Immanuel RTC; Douglas County Youth Center; NOVA Alternative School; Omaha Home for Boys School; Uta Halee Academy Program; Youth Links-Heartland Family

Private Schools (2018): All Saints Catholic School; Alleluia! Kindergarten and Preschools; Boys Town Schools; Brownell Talbot Schools; Children's Room; Christ The King Catholic School; Creighton Preparatory School; Concordia Lutheran Schools of Omaha; Duchesne Academy; Friedel Jewish Academy; Gethsemane Lutheran Elementary; Good Shepherd Elementary School; Holy Cross Catholic School; Holy Name Elementary School; Jesuit Academy; La Bella Vita Montessori School; Legacy Primary School; Lifegate Christian School; Madonna School; Marian High School; Mary Our Queen Elementary School; Mercy High School; Montessori Educational Centers; Montessori Learning Center of Dundee; Montessori Parent's Co-op; Mt. Michael Benedictine High School; Nelson Mandela Elementary; Omaha Christian Academy; Omaha Memorial School of Seventh-day Adventists; Omaha Street School; Our Lady of Lourdes Elementary School; Phoenix Academy Day School; Roncalli Catholic High School; Sacred Heart Elementary School; Skutt Catholic High School; St. Bernard Elementary School; St. Cecilia Cathedral School; St. Gerald Elementary School; St. James-Seton Elementary School; St. Joan of Arc Elementary School; St. Margaret Mary Elementary School; St. Patrick's Catholic School; St. Paul Lutheran Elementary School; St. Philip Neri Elementary School; St. Pius X/St. Leo Elementary School; St. Robert Bellarmine Elementary School; St. Stephen the Martyr School; St. Thomas More Elementary School; St. Vincent de Paul Elementary School; St. Wenceslaus School; Sts. Peter and Paul Elementary School; Uta Halee Academy Program

Website: www.douglascounty-ne.gov

Nebraska Counties, Towns and Schools (Cont'd.)

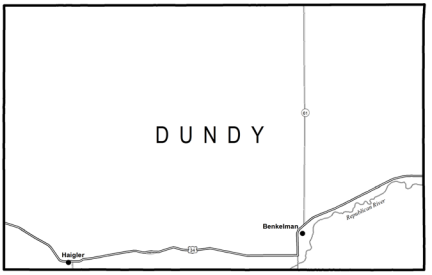

Dundy County

Land Area: 920 square miles
Population (2017): 1,801
County Seat: Benkelman
County Clerk Address: P.O. Box 506, 112 Seventh Ave. West, Benkelman, NE 69021, phone (308) 423-2058
Towns and Population (2017): Benkelman, 840; Haigler, 147
Public School Districts (2018): Dundy County - Stratton Public Schools
Website: www.co.dundy.ne.us

Fillmore County

Land Area: 577 square miles
Population (2017): 5,582
County Seat: Geneva
County Clerk Address: P.O. Box 307, 900 G St., Geneva, NE 68361, phone (402) 759-4931
Towns and Population (2017): Exeter, 533; Fairmont, 531; Geneva, 2,122; Grafton, 121; Milligan, 271; Ohiowa, 109; Shickley, 326; Strang, 27
Public School Districts (2018): Exeter-Milligan Public Schools; Fillmore Central Public Schools; Shickley Public Schools
State-Supported School (2018): Geneva North School
Private School (2018): Grace Lutheran Elementary School
Website: www.fillmorecounty.org

Franklin County

Land Area: 576 square miles
Population (2017): 2,990
County Seat: Franklin
County Clerk Address: P.O. Box 146, Franklin, NE 68939, phone (308) 425-6202
Towns and Population (2017): Bloomington, 98; Campbell, 303; Franklin, 919; Hildreth, 352; Naponee, 100; Riverton, 84; Upland, 135
Public School Districts (2018): Franklin Public Schools
Website: www.co.franklin.ne.us

Nebraska Counties, Towns and Schools (Cont'd.)

Frontier County

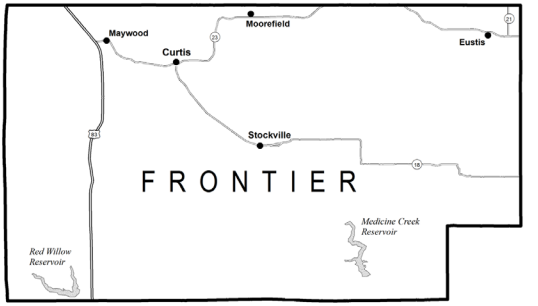

Land Area: 975 square miles
Population (2017): 2,631
County Seat: Stockville
County Clerk Address: P.O. Box 40, Stockville, NE 69042, phone (308) 367-8641
Towns and Population (2017): Curtis, 891; Eustis, 375; Maywood, 250; Moorefield, 30; Stockville, 24
Public School Districts (2018): Eustis-Farnam Public Schools; Maywood Public Schools; Medicine Valley Public Schools
Website: www.co.frontier.ne.us

Furnas County

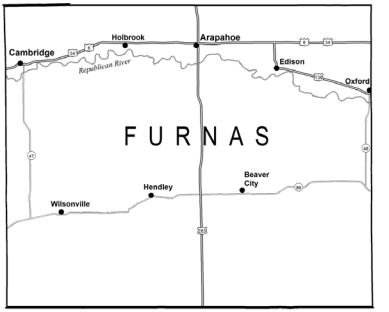

Land Area: 718 square miles
Population (2017): 4,780
County Seat: Beaver City
County Clerk Address: P.O. Box 387, 912 R St., Beaver City, NE 68926, phone (308) 268-4145
Towns and Population (2017): Arapahoe, 992; Beaver City, 577; Cambridge, 1,040; Edison, 127; Hendley, 23; Holbrook, 198; Oxford,[13] 754; Wilsonville, 89
Public School Districts (2018): Arapahoe Public Schools; Cambridge Public Schools; Southern Valley Schools
Website: www.furnascounty.ne.gov

Gage County

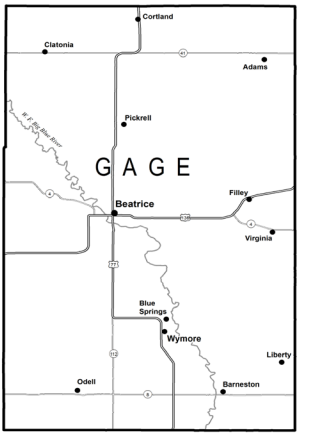

Land Area: 855 square miles
Population (2017): 21,601
County Seat: Beatrice
County Clerk Address: P.O. Box 429, 612 Grant St., Beatrice, NE 68310, phone (402) 223-1300
Towns and Population (2017): Adams, 614; Barneston, 111; Beatrice, 12,295; Blue Springs, 317; Clatonia, 222; Cortland, 474; Filley, 128; Liberty, 74; Odell, 296; Pickrell, 191; Virginia, 58; Wymore, 1,384
Public School Districts (2018): Beatrice Public Schools; Diller-Odell Public Schools; Freeman Public Schools; Southern School District 1
Private Schools (2018): St. Joseph Elementary School; St. Paul's Lutheran Elementary School
Website: www.gagecountynebraska.us

[13] The village of Oxford is in both Furnas and Harlan counties.

Nebraska Counties, Towns and Schools (Cont'd.)

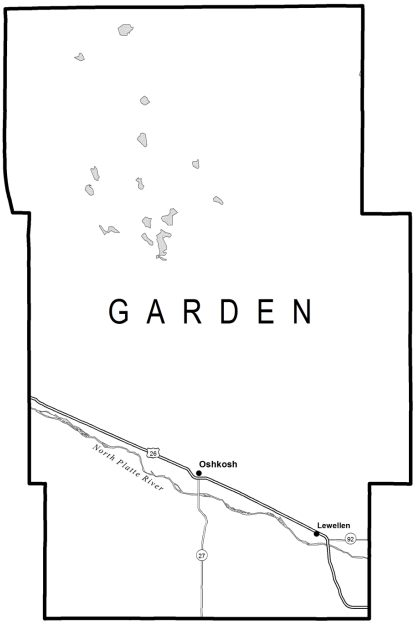

Garden County

Land Area: 1,704 square miles
Population (2017): 1,906
County Seat: Oskhosh
County Clerk Address: P.O. Box 350, 611 Main St., Oshkosh, NE 69154, phone (308) 772-3924
Towns and Population (2017): Lewellen, 211; Oshkosh, 814
Public School Districts (2018): Garden County Schools
Website: www.gardencountyne.org

Garfield County

Land Area: 570 square miles
Population (2017): 2,016
County Seat: Burwell
County Clerk Address: P.O. Box 218, 250 S. Eighth Ave., Burwell, NE 68823, phone (308) 346-4161
Town and Population (2017): Burwell, 1,191
Public School Districts (2018): Burwell Public Schools
Website: www.garfieldcounty.ne.gov

Nebraska Counties, Towns and Schools (Cont'd.)

Gosper County

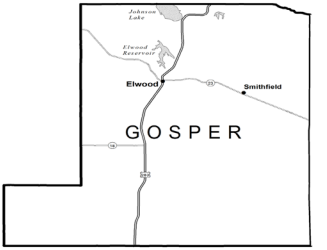

Land Area: 458 square miles
Population (2017): 2,028
County Seat: Elwood
County Clerk Address: P.O. Box 136, Elwood, NE 68937, phone (308) 785-2611
Towns and Population (2017): Elwood, 698; Smithfield, 54
Public School Districts (2018): Elwood Public Schools
Website: www.co.gosper.ne.us

Grant County

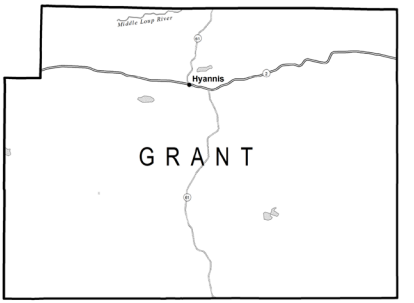

Land Area: 776 square miles
Population (2017): 649
County Seat: Hyannis
County Clerk Address: P.O. Box 139, Hyannis, NE 69350, phone (308) 458-2488
Town and Population (2017): Hyannis, 192
Public School Districts(2018): Hyannis Area Schools
Website: www.grantcountynebraska.us

Greeley County

Land Area: 570 square miles
Population (2017): 2,374
County Seat: Greeley
County Clerk Address: P.O. Box 287, Greeley, NE 68842, phone (308) 428-3625
Towns and Population (2017): Greeley Center, 434; Scotia, 291; Spalding, 448; Wolbach, 257
Public School Districts(2018): Central Valley Public Schools
Private School (2018): Spalding Academy
Website: www.greeleycounty.ne.gov

Nebraska Counties, Towns and Schools (Cont'd.)

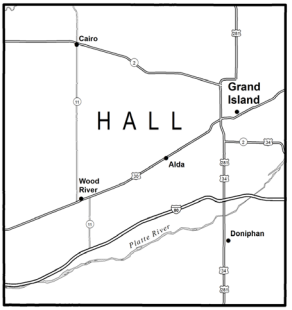

Hall County

Land Area: 546 square miles

Population (2017): 61,519

County Seat: Grand Island

County Clerk Address: 121 S. Pine St., Suite 8, Grand Island, NE 68801, phone (308) 385-5080

Towns and Population (2017): Alda, 660; Cairo, 796; Doniphan, 844; Grand Island, 51,390; Wood River, 1,350

Public School Districts (2018): Doniphan-Trumbull Public Schools; Grand Island Public Schools; Northwest Public Schools; Wood River Rural Schools

Private Schools (2018): Central Catholic Schools; Grand Island Christian School; Heartland Lutheran High School; New Hope Christian Elementary School; Platte Valley Seventh-day Adventist Elementary School; Trinity Lutheran Elementary School

Website: www.hallcountyne.gov

Hamilton County

Land Area: 544 square miles

Population (2017): 9,207

County Seat: Aurora

County Clerk Address: 1111 13th St., Suite 1, Aurora, NE 68818, phone (402) 694-3443

Towns and Population (2017): Aurora, 4,488; Giltner, 357; Hampton, 430; Hordville, 146; Marquette, 232; Phillips, 293; Stockham, 45

Public School Districts (2018): Aurora Public Schools; Giltner Public Schools; Hampton Public Schools

Private Schools (2018): Hampton Lutheran Elementary School; Immanuel Lutheran Elementary School

Website: www.co.hamilton.ne.us

Nebraska Counties, Towns and Schools (Cont'd.)

Harlan County

Land Area: 553 square miles
Population (2017): 3,443
County Seat: Alma
County Clerk Address: P.O. Box 698, 706 W. Second St., Alma, NE 68920, phone (308) 928-2173
Towns and Population (2017): Alma, 1,169; Huntley, 44; Orleans, 383; Oxford,[14] 754; Ragan, 38; Republican City, 157; Stamford, 182
Public School District (2018): Alma Public Schools
Website: www.harlancounty.ne.gov

Hayes County

Land Area: 713 square miles
Population (2017): 893
County Seat: Hayes Center
County Clerk Address: P.O. Box 370, 505 Troth St., Hayes Center, NE 69032, phone (308) 286-3413
Towns and Population (2017): Hamlet, 53; Hayes Center, 196; Palisade,[15] 340
Public School Districts (2018): Hayes Center Public Schools
Website: www.hayescounty.ne.gov

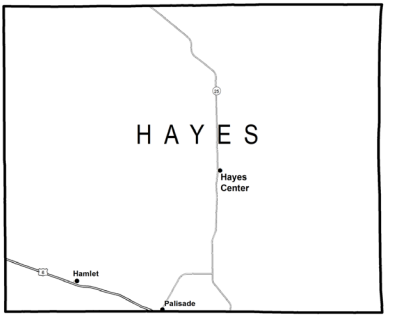

Hitchcock County

Land Area: 710 square miles
Population (2017): 2,834
County Seat: Trenton
County Clerk Address: P.O. Box 248, Trenton, NE 69044, phone (308) 334-5646
Towns and Population (2017): Culbertson, 577; Palisade,[15] 340; Stratton, 333; Trenton, 550
Public School Districts (2018): Hitchcock County Unified School System
Website: www.hitchcockcounty.ne.gov

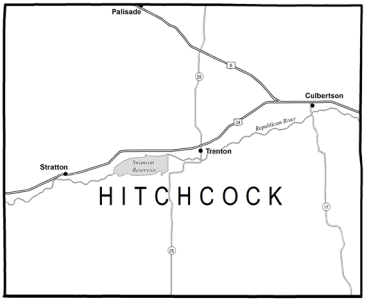

[14] The village of Oxford is in both Furnas and Harlan counties.
[15] The village of Palisade is in both Hayes and Hitchcock counties.

Nebraska Counties, Towns and Schools (Cont'd.)

Holt County

Land Area: 2,413 square miles
Population (2017): 10,202
County Seat: O'Neill
County Clerk Address: P.O. Box 329, 204 N. Fourth St., O'Neill, NE 68763, phone (402) 336-1762
Towns and Population (2017): Atkinson, 1,251; Chambers, 258; Emmet, 47; Ewing, 375; Inman, 123; O'Neill, 3,635; Page, 161; Stuart, 584
Public School Districts (2018): Chambers Public Schools; Ewing Public Schools; O'Neill Public Schools; Stuart Public Schools; West Holt Public Schools
Private Schools (2018): St. Joseph's Elementary School; St. Mary's Schools
Website: www.co.holt.ne.us

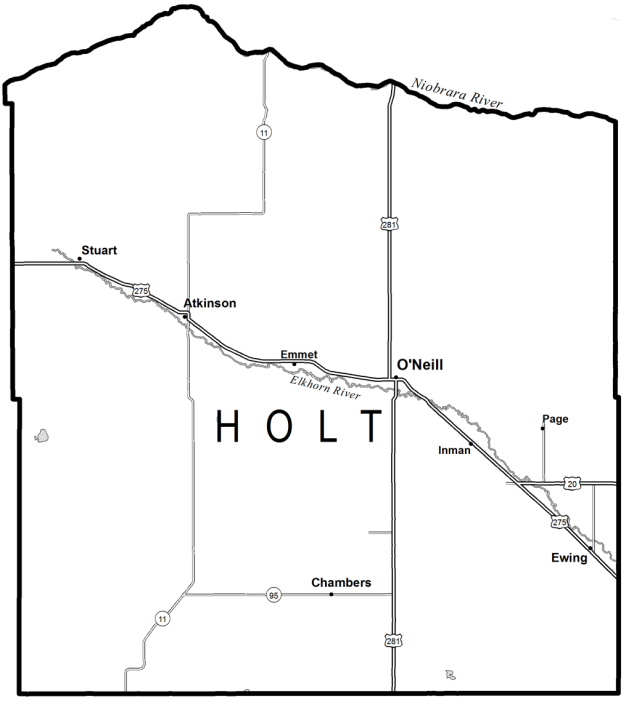

Nebraska Counties, Towns and Schools (Cont'd.)

Hooker County

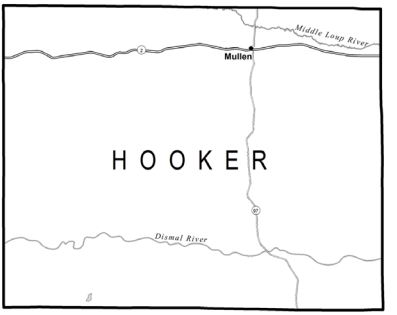

Land Area: 721 square miles
Population (2017): 674
County Seat: Mullen
County Clerk Address: P.O. Box 184, 303 NW First St., Mullen, NE 69152, phone (308) 546-2244
Town and Population (2017): Mullen, 459
Public School District (2018): Mullen Public Schools
Website: www.co.hooker.ne.us

Howard County

Land Area: 570 square miles
Population (2017): 6,437
County Seat: St. Paul
County Clerk Address: P.O. Box 25, St. Paul, NE 68873, phone (308) 754-4343
Towns and Population (2017): Cotesfield, 48; Cushing, 33; Dannebrog, 300; Elba, 224; Farwell, 120; Howard City (Boelus), 188; St. Paul, 2,342
Public School Districts (2018): Centura Public Schools; Elba Public Schools; St. Paul Public Schools
Website: www.howardcounty.ne.gov

Jefferson County

Land Area: 573 square miles
Population (2017): 7,178
County Seat: Fairbury
County Clerk Address: 411 Fourth St., Fairbury, NE 68352, phone (402) 729-6818
Towns and Population (2017): Daykin, 158; Diller, 253; Endicott, 127; Fairbury, 3,707; Harbine, 47; Jansen, 114; Plymouth, 386; Reynolds, 67; Steele City, 58
Public School Districts (2018): Fairbury Public Schools; Meridian Public Schools; Tri County Public Schools
Private Schools (2018): St. Paul's Lutheran Elementary School
Website: www.co.jefferson.ne.us

Nebraska Counties, Towns and Schools (Cont'd.)

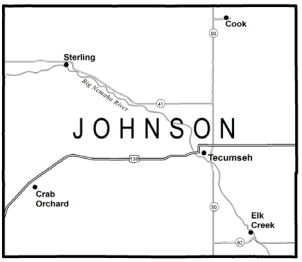

Johnson County

Land Area: 376 square miles

Population (2017): 5,185

County Seat: Tecumseh

County Clerk Address: P.O. Box 416, 351 Broadway St., Tecumseh, NE 68450, phone (402) 335-6300

Towns and Population (2017): Cook, 312; Crab Orchard, 37; Elk Creek, 95; Sterling, 464; Tecumseh, 1,640

Public School Districts (2018): Johnson County Central Public Schools; Sterling Public Schools

Private School (2018): St. Andrew Elementary School

Website: www.johnsoncounty.ne.gov

Kearney County

Land Area: 516 square miles

Population (2017): 6,530

County Seat: Minden

County Clerk Address: P.O. Box 339, 424 N. Colorado Ave., Minden, NE 68959, phone (308) 832-2723

Towns and Population (2017): Axtell, 743; Heartwell, 69; Minden, 2,973; Norman, 42; Wilcox, 348

Public School Districts (2018): Axtell Community Schools; Minden Public Schools; Wilcox-Hildreth Public Schools

Website: www.kearneycounty.ne.gov

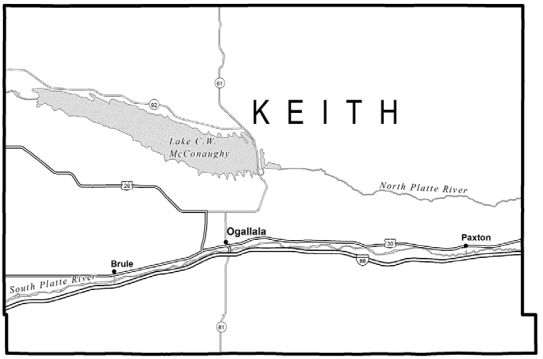

Keith County

Land Area: 1,061 square miles

Population (2017): 8,072

County Seat: Ogallala

County Clerk Address: 511 N. Spruce St., Suite 102, Ogallala, NE 69153, phone (308) 284-4726

Towns and Population (2017): Brule, 311; Ogallala, 4,538; Paxton, 497

Public School Districts (2018): Ogallala Public Schools; Paxton Consolidated Schools

Private Schools (2018): St. Luke Elementary School; St. Paul's Lutheran Elementary School

Website: www.keithcountyne.gov

Nebraska Counties, Towns and Schools (Cont'd.)

Keya Paha County

Land Area: 773 square miles
Population (2017): 793
County Seat: Springview
County Clerk Address: P.O. Box 349, Springview, NE 68778, phone (402) 497-3791
Towns and Population (2017): Burton, 10; Springview, 231
Public School Districts (2018): Keya Paha County Schools
Website: www.co.keya-paha.ne.us

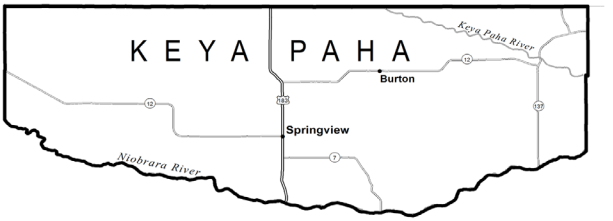

Kimball County

Land Area: 952 square miles
Population (2017): 3,619
County Seat: Kimball
County Clerk Address: 114 E. Third St., Suite 6, Kimball, NE 69145, phone (308) 235-2241
Towns and Population (2017): Bushnell, 117; Dix, 241; Kimball, 2,361
Public School District (2018): Kimball Public Schools
Website: www.co.kimball.ne.us

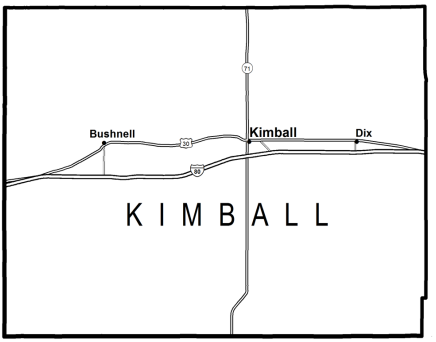

Nebraska Counties, Towns and Schools (Cont'd.)

Knox County

Land Area: 1,108 square miles
Population (2017): 8,472
County Seat: Center
County Clerk Address: P.O. Box 166, 206 Main St., Center, NE 68724, phone (402) 288-5604
Towns and Population (2017): Bazile Mills, 29; Bloomfield, 955; Center, 89; Creighton, 1,102; Crofton, 677; Niobrara, 346; Santee, 341; Verdel, 31; Verdigre, 542; Wausa, 590; Winnetoon, 66
Public School Districts (2018): Bloomfield Community Schools; Creighton Community Public Schools; Crofton Community Schools; Niobrara Public Schools; Santee Community Schools; Wausa Public Schools
Private Schools (2018): St. Ludger Elementary School; St. Rose of Lima Elementary School
Website: www.co.knox.ne.us

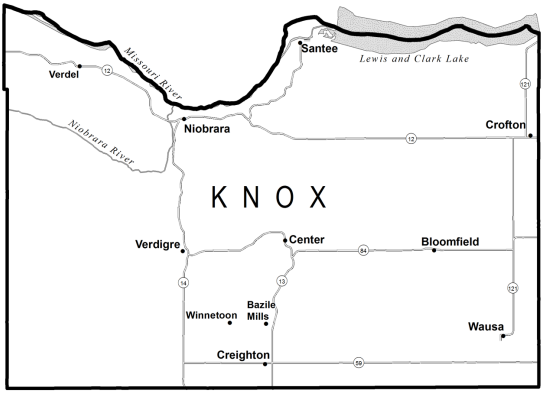

Nebraska Counties, Towns and Schools (Cont'd.)

Lancaster County

Land Area: 839 square miles

Population (2017): 314,358

County Seat: Lincoln

County Clerk Address: 555 S. 10th St., Room 108, Lincoln, NE 68508, phone (402) 441-7481

Towns and Population (2017): Bennet, 892; Davey, 156; Denton, 204; Firth, 577; Hallam, 240; Hickman, 2,221; Lincoln, 284,736; Malcolm, 399; Panama, 281; Raymond, 183; Roca, 290; Sprague, 151; Waverly, 3,838

Public School Districts (2018): Lincoln Public Schools; Malcolm Public Schools; Norris School District 160; Raymond Central Public Schools; Waverly School District 145

State-Supported School (2018): University of Nebraska-Lincoln Independent Study High School

Interim Program Schools (2018): Child Guidance Center TGH School; Morton School; Pathfinder Education Program-Lancaster County

Private Schools (2018): Berniklau Education Solutions Team; Blessed Sacrament Catholic Elementary School; Cathedral of the Risen Christ Elementary School; Child View Montessori; Children's Circle Montessori; Christ Elementary School; College View Academy; Faith Lutheran School; Good Shepherd Lutheran School; Lincoln Christian Schools; Lincoln Lutheran Middle School-Senior High School; Messiah Lutheran Elementary School; Morton School; North American Martyrs School; Parkview Christian Schools; Pius X High School; Prairie Hill Learning Center; Sacred Heart Elementary School; St. John's Elementary School; St. Joseph's Catholic School; St. Mark Elementary School; St. Mary's Elementary School; St. Michael Catholic School; St. Patrick Catholic School; St. Peter's Catholic School; St. Teresa Elementary School; George Stone Elementary Seventh-day Adventist School; Trinity Kindergarten Program; Trinity Lutheran Elementary School; Villa Marie School

Website: www.lancaster.ne.gov

Nebraska Counties, Towns and Schools (Cont'd.)

Lincoln County

Land Area: 2,564 square miles
Population (2017): 35,280
County Seat: North Platte
County Clerk Address: 301 N. Jeffers St., Room 101, North Platte, NE 69101, (308) 534-4350
Towns and Population (2017): Brady, 417; Hershey, 662; Maxwell, 299; North Platte, 23,888; Sutherland, 1,346; Wallace, 349; Wellfleet, 77
Public School Districts (2018): Brady Public Schools; Hershey Public Schools; Maxwell Public Schools; North Platte Public Schools; Sutherland Public Schools; Wallace Public School District 65 R
Private Schools (2018): North Platte Catholic Schools; Our Redeemer Lutheran Elementary School
Website: www.co.lincoln.ne.us

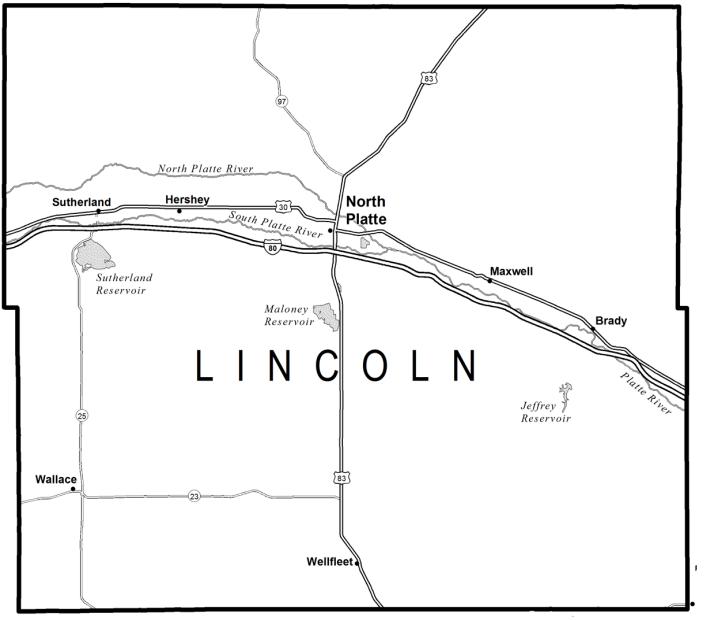

Nebraska Counties, Towns and Schools (Cont'd.)

Logan County

Land Area: 571 square miles
Population (2017): 768
County Seat: Stapleton
County Clerk Address: P.O. Box 8, Stapleton, NE 69163, phone (308) 636-2311
Towns and Population (2017): Gandy, 32; Stapleton, 306
Public School District (2018): Stapleton Public Schools
Website: www.logancounty.ne.gov

Loup County

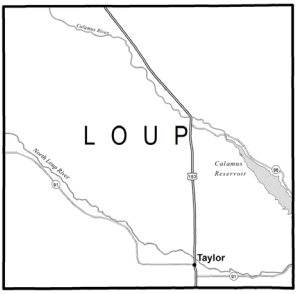

Land Area: 570 square miles
Population (2017): 609
County Seat: Taylor
County Clerk Address: P.O. Box 187, 408 Fourth St., Taylor, NE 68879, phone (308) 942-3135
Town and Population (2017): Taylor, 183
Public School District (2018): Loup County Public Schools
Website: www.co.loup.ne.us

Madison County

Land Area: 573 square miles
Population (2017): 35,144
County Seat: Madison
County Clerk Address: P.O. Box 290, 1313 N. Main St., Madison, NE 68748, phone (402) 454-3311
Towns and Population (2017): Battle Creek, 1,201; Madison, 2,359; Meadow Grove, 293; Newman Grove,[16] 717; Norfolk, 24,434; Tilden,[17] 932
Public School Districts (2018): Battle Creek Public Schools; Elkhorn Valley Schools; Madison Public Schools; Newman Grove Public Schools; Norfolk Public Schools
Interim Program School (2018): Northeast Nebraska Juvenile Services
Private Schools (2018): Christ Lutheran Elementary School; Keystone Christian Academy; Lutheran High Northeast; Norfolk Catholic Schools; St. John Lutheran Elementary School; St. Leonard's Elementary School; St. Paul's Lutheran Elementary School; Trinity Lutheran Elementary School
Website: www.madisoncountyne.com

[16] The city of Newman Grove is in both Madison and Platte counties.
[17] The city of Tilden is in both Madison and Antelope counties.

Nebraska Counties, Towns and Schools (Cont'd.)

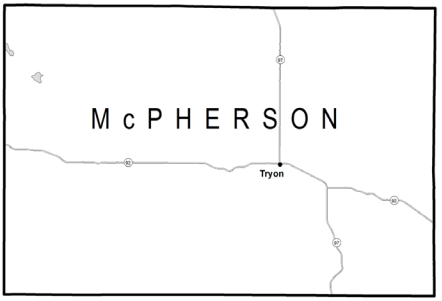

McPherson County

Land Area: 859 square miles

Population (2017): 499

County Seat: Tryon

County Clerk Address: P.O. Box 122, Tryon, NE 69167, phone (308) 587-2363

Town and Population (2017): Tryon, unincorporated

Public School Districts (2018): McPherson County Schools

Website: www.mcphersoncounty.ne.gov

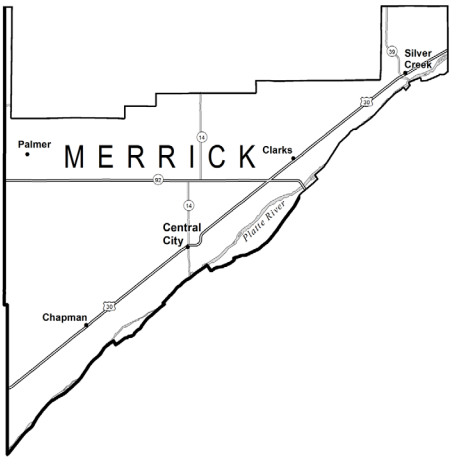

Merrick County

Land Area: 485 square miles

Population (2017): 7,882

County Seat: Central City

County Clerk Address: P.O. Box 27, 1510 18th St., Central City, NE 68826, phone (308) 946-2881

Towns and Population (2017): Central City, 2,920; Chapman, 291; Clarks, 354; Palmer, 477; Silver Creek, 363

Public School Districts (2018): Central City Public Schools; Palmer Public Schools

Private Schools (2018): Nebraska Christian Schools

Website: www.merrickcounty.ne.gov

Nebraska Counties, Towns and Schools (Cont'd.)

Morrill County

Land Area: 1,424 square miles
Population (2017): 4,836
County Seat: Bridgeport
County Clerk Address: P.O. Box 610, Bridgeport, NE 69336, phone (308) 262-0860
Towns and Population (2017): Bayard, 1,140; Bridgeport, 1,520; Broadwater, 121
Public School Districts (2018): Bayard Public Schools; Bridgeport Public Schools
Website: www.morrillcountyne.gov

Nance County

Land Area: 441 square miles
Population (2017): 3,607
County Seat: Fullerton
County Clerk Address: P.O. Box 338, 209 Esther St., Fullerton, NE 68638, phone (308) 536-2331
Towns and Population (2017): Belgrade, 117; Fullerton, 1,262; Genoa, 956
Public School Districts (2018): Fullerton Public Schools; Twin River Public Schools
Website: www.co.nance.ne.us

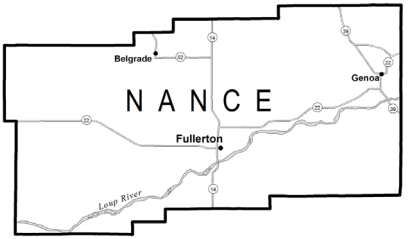

Nemaha County

Land Area: 409 square miles
Population (2017): 6,949
County Seat: Auburn
County Clerk Address: 1824 N St., Suite 201, Auburn, NE 68305, phone (402) 274-4213
Towns and Population (2017): Auburn, 3,302; Brock, 107; Brownville, 125; Johnson, 325; Julian, 55; Nemaha, 141; Peru, 760
Public School Districts (2018): Auburn Public Schools; Johnson-Brock Public Schools
Website: www.nemahacounty.ne.gov

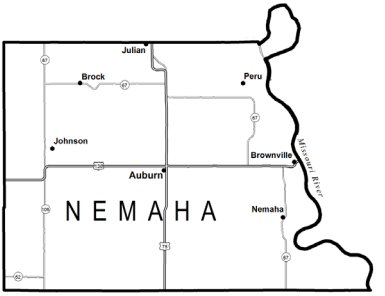

Nebraska Counties, Towns and Schools (Cont'd.)

Nuckolls County

Land Area: 575 square miles
Population (2017): 4,275
County Seat: Nelson
County Clerk Address: P.O. Box 366, 150 S. Main St., Nelson, NE 68961, phone (402) 225-4361
Towns and Population (2017): Hardy, 150; Lawrence, 289; Nelson, 459; Nora, 20; Oak, 63; Ruskin, 116; Superior, 1,862
Public School District (2018): South Central Nebraska Unified System 5; Superior Public Schools: Superior
Website: www.nuckollscounty.ne.gov

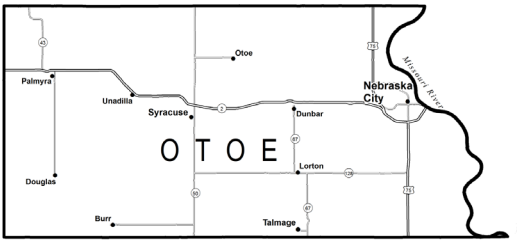

Otoe County

Land Area: 616 square miles
Population (2017): 16,027
County Seat: Nebraska City
County Clerk Address: P.O. Box 249, 1021 Central Ave., Room 102, Nebraska City, NE 68410, phone (402) 873-9505
Towns and Population (2017): Burr, 58; Douglas, 178; Dunbar, 192; Lorton, 43; Nebraska City, 7,313; Otoe, 175; Palmyra, 563; Syracuse, 1,985; Talmage, 241; Unadilla, 321
Public School Districts (2018): Nebraska City Public Schools; Palmyra District O R 1; Syracuse-Dunbar-Avoca Schools
Private School (2018): Nebraska City Lourdes Central
Website: www.co.otoe.ne.us

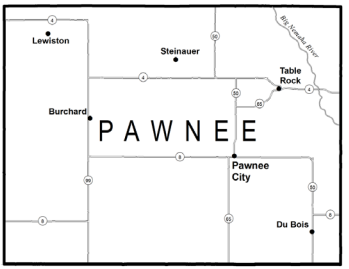

Pawnee County

Land Area: 432 square miles
Population (2017): 2,641
County Seat: Pawnee City
County Clerk Address: P.O. Box 431, 625 Sixth St., Pawnee City, NE 68420, phone (402) 852-2962
Towns and Population (2017): Burchard, 76; DuBois, 141; Lewiston, 65; Pawnee City, 824; Steinauer, 72; Table Rock, 258
Public School Districts (2018): Lewiston Consolidated Schools; Pawnee City Public Schools
Website: www.co.pawnee.ne.us

Nebraska Counties, Towns and Schools (Cont'd.)

Perkins County

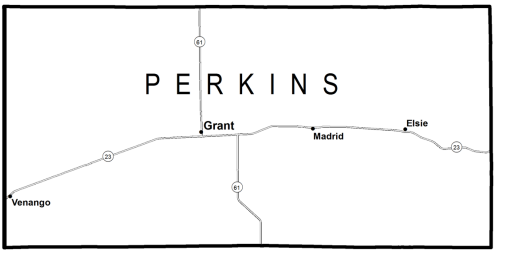

Land Area: 883 square miles
Population (2017): 2,903
County Seat: Grant
County Clerk Address: P.O. Box 156, Grant, NE 69140, phone (308) 352-7560
Towns and Population (2017): Elsie, 106; Grant, 1,120; Madrid, 232; Venango, 162
Public School Districts (2018): Perkins County Schools
Website: www.co.perkins.ne.us

Phelps County

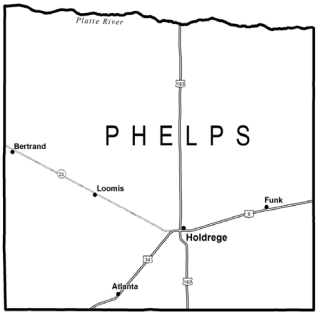

Land Area: 540 square miles
Population (2017): 9,060
County Seat: Holdrege
County Clerk Address: P.O. Box 404, 715 Fifth Ave., Holdrege, NE 68949, phone (308) 995-4469
Towns and Population (2017): Atlanta, 131; Bertrand, 711; Funk, 185; Holdrege, 5,439; Loomis, 376
Public School Districts (2018): Bertrand Public Schools; Holdrege Public Schools; Loomis Public Schools
Private School (2018): All Saints Catholic School
Website: www.phelpsgov.org

Pierce County

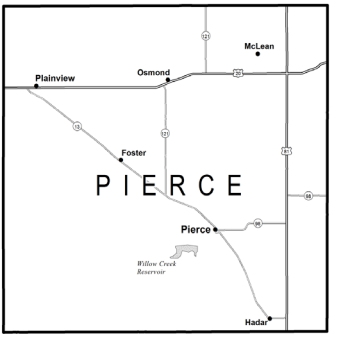

Land Area: 574 square miles
Population (2017): 7,138
County Seat: Pierce
County Clerk Address: 111 W. Court St., Room 1, Pierce, NE 68767, phone (402) 329-4225
Towns and Population (2017): Foster, 51; Hadar, 298; McLean, 36; Osmond, 749; Pierce 1,729; Plainview, 1,196
Public School Districts (2018): Osmond Public Schools; Pierce Public Schools; Plainview Public Schools
Private Schools (2018): Immanuel Lutheran Elementary School; St. Mary Elementary School; Pierce Zion Lutheran Elementary School; Plainview Zion Lutheran Elementary School
Website: www.co.pierce.ne.us

Nebraska Counties, Towns and Schools (Cont'd.)

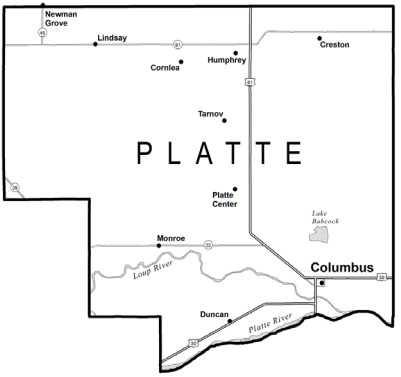

Platte County

Land Area: 678 square miles
Population (2017): 33,175
County Seat: Columbus
County Clerk Address: P.O. Box 513, 2610 14th St., Columbus, NE 68601, phone (402) 563-4904
Towns and Population (2017): Columbus, 23,128; Cornlea, 36; Creston, 203; Duncan, 363; Humphrey, 806; Lindsay, 257; Monroe, 286; Newman Grove,[18] 717; Platte Center, 335; Tarnov, 46
Public School Districts (2018): Columbus Public Schools; Humphrey Public Schools; Lakeview Community Schools
Private Schools (2018): Christ Lutheran Elementary School; Columbus Christian School; Holy Family Schools; Immanuel Lutheran Elementary School; Scotus Central Catholic; St. Anthony Elementary School; St. Bonaventure Elementary School; St. Francis Schools; St. Isidore Elementary School; St. John Lutheran Elementary School
Website: www.plattecounty.net

Polk County

Land Area: 439 square miles
Population (2017): 5,328
County Seat: Osceola
County Clerk Address: P.O. Box 276, 400 Hawkeye St., Osceola, NE 68651, phone (402) 747-5431
Towns and Population (2017): Osceola, 865; Polk, 315; Shelby, 707; Stromsburg, 1,158
Public School Districts (2018): Cross County Community Schools; High Plains Community Schools; Osceola Public Schools; Shelby-Rising City Public Schools
Private Schools (2018): Polk County Christian School
Website: polkcounty.nebraska.gov

[18] The city of Newman Grove is in both Platte and Madison counties.

Nebraska Counties, Towns and Schools (Cont'd.)

Red Willow County

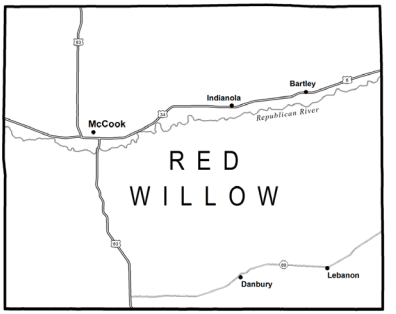

Land Area: 717 square miles
Population (2017): 10,728
County Seat: McCook
County Clerk Address: 502 Norris Ave., McCook, NE 69001, phone (308) 345-1552
Towns and Population (2017): Bartley, 269; Danbury, 97; Indianola, 552; Lebanon, 76; McCook, 7,540
Public School Districts (2018): McCook Public Schools; Southwest Public Schools
Private School (2018): St. Patrick's Elementary School
Website: www.co.red-willow.ne.us

Richardson County

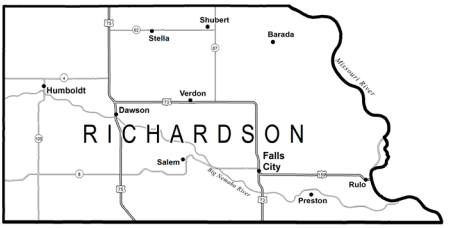

Land Area: 553 square miles
Population (2017): 7,969
County Seat: Falls City
County Clerk Address: 1700 Stone St., Room 203, Falls City, NE 68355, phone (402) 245-2911
Towns and Population (2017): Barada, 23; Dawson, 136; Falls City, 4,187; Humboldt, 813; Preston, 26; Rulo, 162; Salem, 104; Shubert, 139; Stella, 144; Verdon, 161
Public School Districts (2018): Falls City Public Schools; Humboldt-Table Rock-Steinauer Public Schools
Private Schools (2018): Sacred Heart Schools
Website: www.co.richardson.ne.us

Nebraska Counties, Towns and Schools (Cont'd.)

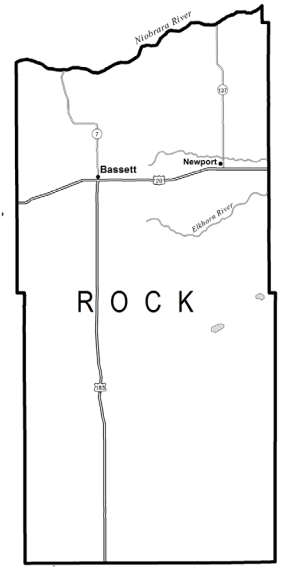

Rock County

Land Area: 1,009 square miles
Population (2017): 1,436
County Seat: Bassett
County Clerk Address: P.O. Box 367, 400 S. State St., Bassett, NE 68714, phone (402) 684-3933
Towns and Population (2017): Bassett, 575; Newport, 91
Public School Districts (2018): Rock County Public Schools
Website: www.rockcountynebraska.org

Saline County

Land Area: 575 square miles
Population (2017): 14,441
County Seat: Wilber
County Clerk Address: P.O. Box 865, Wilber, NE 68465, phone (402) 821-2374
Towns and Population (2017): Crete, 7,160; DeWitt,[19] 513; Dorchester, 581; Friend, 984; Swanton, 93; Tobias, 106; Western, 234; Wilber, 1,878
Public School Districts (2018): Crete Public Schools; Dorchester Public Schools; Friend Public Schools; Wilber-Clatonia Public Schools
Private Schools (2018): St. James Elementary School
Website: www.co.saline.ne.us

[19] Population figure listed is from the 2010 census.

Nebraska Counties, Towns and Schools (Cont'd.)

Sarpy County

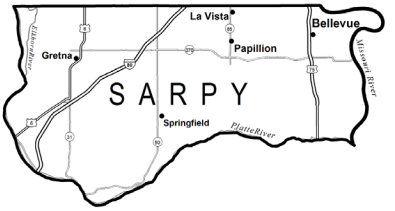

Land Area: 241 square miles
Population (2017): 181,439
County Seat: Papillion
County Clerk Address: 1210 Golden Gate Drive, Suite 1250, Papillion, NE 68046, phone (402) 593-4155
Towns and Population (2017): Bellevue, 53,424; Gretna, 5,062; La Vista, 17,116; Papillion, 19,539; Springfield, 1,603
Public School Districts (2018): Bellevue Public Schools; Gretna Public Schools; Papillion-La Vista Community Schools; Springfield Platteview Community Schools
Interim Program School (2018): Patrick J. Thomas Juvenile Justice Center
Private Schools (2018): Cornerstone Christian School; Daniel J. Gross Catholic High School; Primrose School of La Vista; Quest Forward Academy Omaha; St. Bernadette Elementary School; St. Columbkille Elementary School; St. Mary Elementary School; St. Matthew the Evangelist School
Website: www.sarpy.com

Saunders County

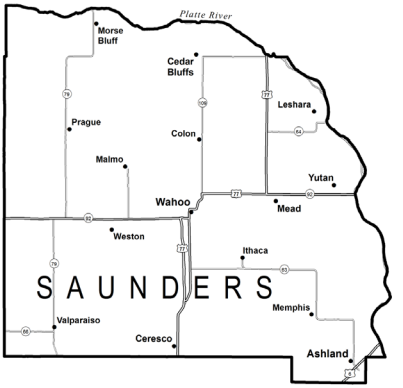

Land Area: 754 square miles
Population (2017): 21,057
County Seat: Wahoo
County Clerk Address: P.O. Box 61, 433 N. Chestnut St., Suite 300, Wahoo, NE 68066, phone (402) 443-8101
Towns and Population (2017): Ashland, 2,570; Cedar Bluffs, 587; Ceresco, 885; Colon, 104; Ithaca, 148; Leshara, 114; Malmo, 114; Mead, 552; Memphis, 112; Morse Bluff, 137; Prague, 304; Valparaiso, 544; Wahoo, 4,471; Weston, 327; Yutan, 1,261
Public School Districts (2018): Ashland-Greenwood Public Schools; Cedar Bluffs Public Schools; Mead Public Schools; Wahoo Public Schools; Yutan Public Schools
Private Schools (2018): Bishop Neumann High School; St. John Nepomucene Elementary School; St. Wenceslaus Elementary School
Website: www.saunderscounty.ne.gov

Nebraska Counties, Towns and Schools (Cont'd.)

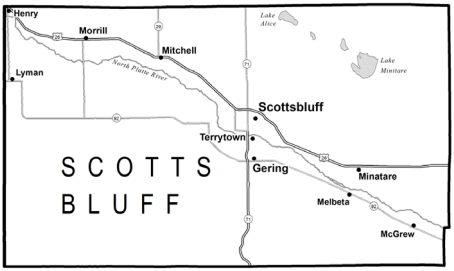

Scotts Bluff County

Land Area: 739 square miles
Population (2017): 36,363
County Seat: Gering
County Clerk Address: 1825 10th St., Gering, NE 69341, phone (308) 436-6600
Towns and Population (2017): Gering, 8,319; Henry, 102; Lyman, 331; McGrew, 103; Melbeta, 110; Minatare, 803; Mitchell, 1,660; Morrill, 908; Scottsbluff, 14,874; Terrytown, 1,185
Public School Districts (2018): Gering Public Schools; Minatare Public Schools; Mitchell Public Schools; Morrill Public Schools; Scottsbluff Public Schools
Private Schools (2018): Community Christian School; St. Agnes Elementary School; Valley View Seventh-day Adventist School
Website: www.scottsbluffcounty.org

Seward County

Land Area: 575 square miles
Population (2017): 17,161
County Seat: Seward
County Clerk Address: P.O. Box 190, 529 Seward St., Room 205, Seward, NE 68434, phone (402) 643-2883
Towns and Population (2017): Beaver Crossing, 409; Bee, 187; Cordova, 132; Garland, 216; Goehner, 155; Milford, 2,080; Pleasant Dale, 210; Seward, 7,181; Staplehurst, 233; Utica, 836
Public School Districts (2018): Centennial Public Schools; Milford Public Schools; Seward Public Schools
Private Schools (2018): Our Redeemer Lutheran Elementary School; St. John Lutheran School; St. Paul's Lutheran Elementary School; St. Vincent de Paul Catholic School
Website: www.countyofsewardne.com

Nebraska Counties, Towns and Schools (Cont'd.)

Sheridan County

Land Area: 2,441 square miles
Population (2017): 5,289
County Seat: Rushville
County Clerk Address: P.O. Box 39, Rushville, NE 69360, phone (308) 327-5650
Towns and Population (2017): Clinton, 40; Gordon, 1,545; Hay Springs, 545; Rushville, 873
Public School Districts (2018): Gordon-Rushville Public Schools; Hay Springs Public Schools
Website: sheridancountyne.com

Sherman County

Land Area: 566 square miles
Population (2017): 3,086
County Seat: Loup City
County Clerk Address: P.O. Box 456, 630 O St., Loup City, NE 68853, phone (308) 745-1513
Towns and Population (2017): Ashton, 189; Hazard, 68; Litchfield, 256; Loup City, 1,009; Rockville, 104
Public School Districts (2018): Litchfield Public Schools; Loup City Public Schools
Website: www.co.sherman.ne.us

Nebraska Counties, Towns and Schools (Cont'd.)

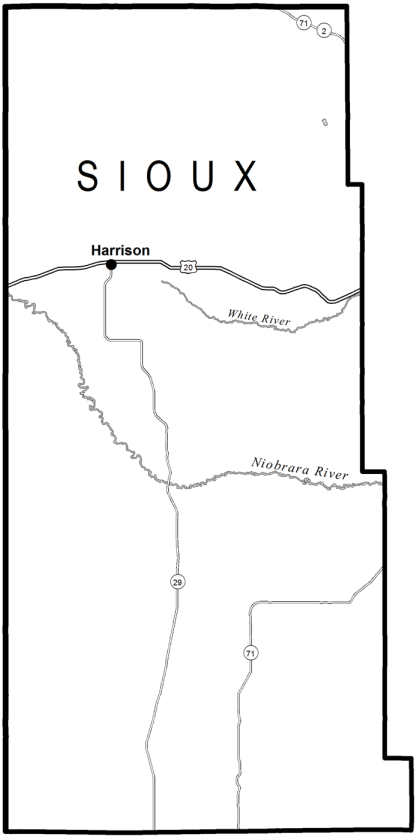

Sioux County

Land Area: 2,067 square miles
Population (2017): 1,203
County Seat: Harrison
County Clerk Address: P.O. Box 158, 325 Main St., Harrison, NE 69346, phone (308) 668-2443
Town and Population (2017): Harrison, 230
Public School Districts (2018): Sioux County Public Schools
Website: www.co.sioux.ne.us

Stanton County

Land Area: 430 square miles
Population (2017): 5,988
County Seat: Stanton
County Clerk Address: P.O. Box 347, 804 Ivy St., Stanton, NE 68779, phone (402) 439-2222
Towns and Population (2017): Pilger, 365; Stanton, 1,522
Public School Districts (2018): Stanton Community Schools
Website: www.co.stanton.ne.us

Nebraska Counties, Towns and Schools (Cont'd.)

Thayer County

Land Area: 575 square miles
Population (2017): 5,045
County Seat: Hebron
County Clerk Address: 225 N. Fourth St., Room 201, Hebron, NE 68370, phone (402) 768-6126
Towns and Population (2017): Alexandria, 170; Belvidere, 46; Bruning, 270; Byron, 80; Carleton, 87; Chester, 223; Davenport, 283; Deshler, 739; Gilead, 38; Hebron, 1,511; Hubbell, 65
Public School Districts (2018): Bruning-Davenport Unified System; Deshler Public Schools; Thayer Central Community Schools
Private Schools (2018): Deshler Lutheran Elementary School
Website: www.thayercountyne.gov

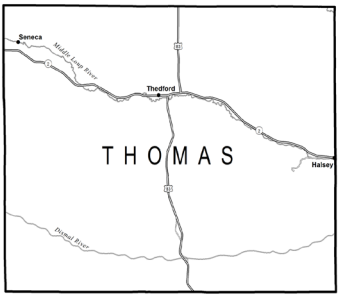

Thomas County

Land Area: 713 square miles
Population (2017): 725
County Seat: Thedford
County Clerk Address: P.O. Box 226, 503 Main St., Thedford, NE 69166, phone (308) 645-2261
Towns and Population (2017): Halsey,[20] 83; Seneca,[21] 33; Thedford, 219
Public School Districts (2018): Thedford Public Schools
Website: www.thomascountynebraska.us

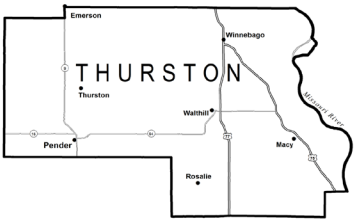

Thurston County

Land Area: 394 square miles
Population (2017): 7,223
County Seat: Pender
County Clerk Address: P.O. Box 159, 106 Fifth St., Pender, NE 68047, phone (402) 385-2343
Towns and Population (2017): Emerson,[22] 803; Macy,[23] 1,023; Pender, 1,100; Rosalie, 165; Thurston, 136; Walthill, 796; Winnebago, 786
Public School Districts (2018): Pender Public Schools; Umo N Ho N Nation Public Schools; Walthill Public Schools; Winnebago Public Schools
Private School (2018): St. Augustine Elementary School
Website: www.thurstoncountynebraska.us

[20] The village of Halsey is in both Thomas and Blaine counties.
[21] Population figure listed is from the 2010 census.
[22] The village of Emerson is in Thurston, Dakota and Dixon counties.
[23] Macy is an unincorporated census designated place (CDP). Population figure listed is from the 2010 census.

Nebraska Counties, Towns and Schools (Cont'd.)

Valley County

Land Area: 568 square miles
Population (2017): 4,209
County Seat: Ord
County Clerk Address: 125 S. 15th St., Suite 202, Ord, NE 68862, phone (308) 728-3700
Towns and Population (2017): Arcadia, 307; Elyria, 50; North Loup, 293; Ord, 2,103
Public School Districts (2018): Arcadia Public Schools; Ord Public Schools
Private School (2018): St. Mary's Elementary School
Website: www.co.valley.ne.us

Washington County

Land Area: 391 square miles
Population (2017): 20,721
County Seat: Blair
County Clerk Address: P.O. Box 466, 1555 Colfax St., Blair, NE 68008, phone (402) 426-6822
Towns and Population (2017): Arlington, 1,281; Blair, 8,091; Fort Calhoun, 941; Herman, 263; Kennard, 361; Washington, 153
Public School Districts (2018): Arlington Public Schools; Blair Community Schools; Fort Calhoun Community Schools
Private Schools (2018): St. Paul's Lutheran Elementary School
Website: www.co.washington.ne.us

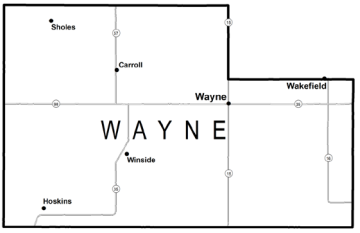

Wayne County

Land Area: 443 square miles
Population (2017): 9,318
County Seat: Wayne
County Clerk Address: 510 Pearl St., Suite 5, Wayne, NE 68787, phone (402) 375-2288
Towns and Population (2017): Carroll, 220; Hoskins, 290; Sholes, 20; Wakefield,[24] 1,395; Wayne, 5,494; Winside, 415
Public School Districts (2018): Wakefield Public Schools; Wayne Community Schools; Winside Public Schools
Private Schools (2018): St. Mary's Catholic School; Trinity Lutheran Schools
Website: www.waynecountyne.org

[24] The city of Wakefield is in both Wayne and Dixon counties.

Nebraska Counties, Towns and Schools (Cont'd.)

Webster County

Land Area: 575 square miles
Population (2017): 3,524
County Seat: Red Cloud
County Clerk Address: P.O. Box 250, 621 N. Cedar St., Red Cloud, NE 68970, phone (402) 746-2716
Towns and Population (2017): Bladen, 221; Blue Hill, 870; Cowles, 28; Guide Rock, 206; Red Cloud, 925
Public School Districts (2018): Blue Hill Public Schools; Red Cloud Community Schools
Website: www.co.webster.ne.us

Wheeler County

Land Area: 575 square miles
Population (2017): 818
County Seat: Bartlett
County Clerk Address: P.O. Box 127, 301 Third St., Bartlett, NE 68622, phone (308) 654-3235
Towns and Population (2017): Bartlett, 118; Ericson, 94
Public School District (2018): Wheeler Central Schools
Website: www.wheelercounty.ne.gov

York County

Land Area: 576 square miles
Population (2017): 13,806
County Seat: York
County Clerk Address: 510 N. Lincoln Ave., Room 103, York, NE 68467, phone (402) 362-7759
Towns and Population (2017): Benedict, 232; Bradshaw, 272; Gresham, 217; Henderson, 989; Lushton, 30; McCool Junction, 426; Thayer, 61; Waco, 240; York, 7,862
Public School Districts (2018): Heartland Community Schools; McCool Junction Public Schools; York Public Schools
Private Schools (2018): Emmanuel-Faith Lutheran School; Nebraska Evangelical Lutheran Schools; St. Joseph's Elementary School
Website: www.yorkcounty.ne.gov

Natural Resources Districts

Natural resources districts, or NRDs, are responsible for conserving and developing the state's natural resources. NRD activities include managing groundwater resources, constructing and operating flood control structures and administering land management plans to prevent soil erosion and sediment problems. NRDs also are responsible for drainage and stream channel improvement, forestry and range management, management of fish and wildlife habitat, recreational and park facility management, and solid waste disposal and sanitary drainage.

The Nebraska Legislature created NRDs in 1969 by combining 154 special-purpose districts, such as soil and water conservation districts and watershed districts, into 24 multipurpose natural resources districts. These NRDs became operational in 1972. A merger in 1989 reduced the number of NRDs to 23.

The boundaries of NRDs were established along Nebraska's natural river basin boundaries. The Nebraska Natural Resources Commission created the original NRD boundaries and approves boundary alterations.[1]

Each NRD is governed by a locally elected board of directors. These directors serve four-year terms. NRDs have the authority to levy a local property tax to fund their programs. They also receive state funds for certain programs.

Nebraska Association of Resources Districts

Office Address: 601 S. 12th St., Suite 201, Lincoln, NE 68508, phone (402) 471-7670, fax (402) 471-7677, email address — nard@nrdnet.org, website — www.nrdnet.org

President: Larry Reynolds

Executive Director: Dean E. Edson

Public Relations/Education Director: Erika Hill

NRD/Department of Environmental Quality Liaison: Jennifer Swanson

Office Manager: Jeanne Dryburgh

NRD/Department of Natural Resources Liaison: Dustin Wilcox

The Nebraska Association of Resources Districts is a statewide association created by natural resources districts to provide administrative services, legislative representation, statewide communication and coordination for the 23 independent districts.

[1] For more information about the Natural Resources Commission, see Page 546.

Nebraska Natural Resources Districts[2]

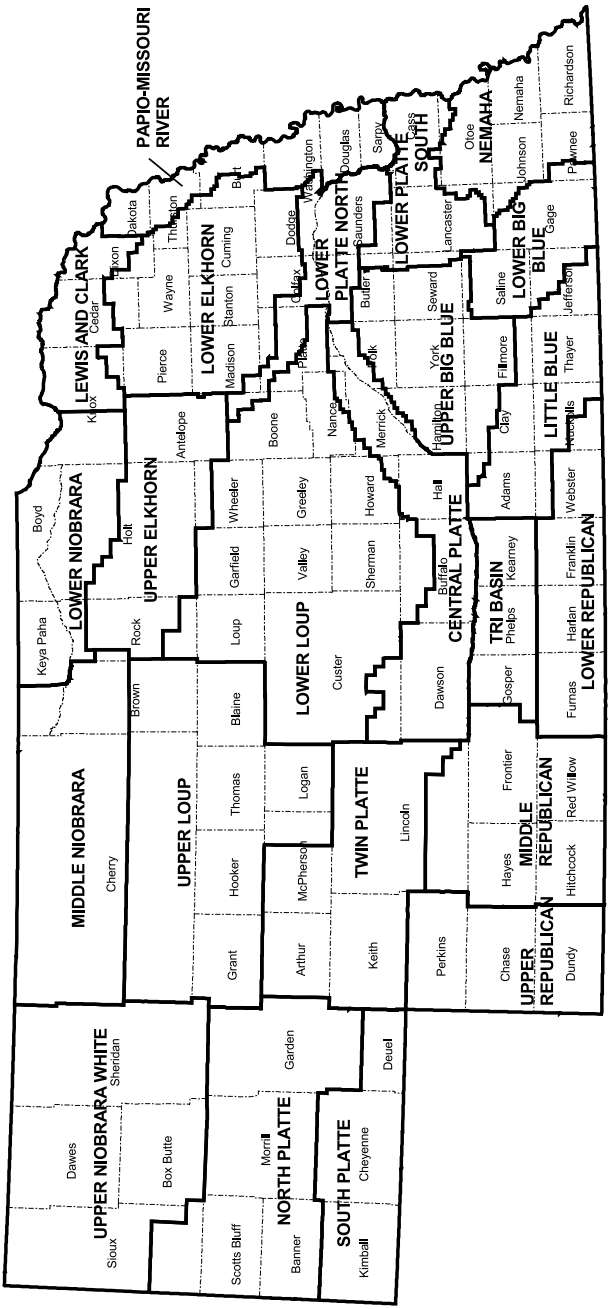

[2] Source: Nebraska Natural Resources Commission.

Nebraska Natural Resources Districts, 2019[3]

NRD	Manager	Address	Phone Number	Website
Central Platte	Lyndon Vogt	215 N. Kaufman Ave., Grand Island, NE 68803	(308) 385-6282	www.cpnrd.org
Lewis and Clark	Annette Sudbeck	P.O. Box 518, Hartington, NE 68739-0518	(402) 254-6758	www.lcnrd.org
Little Blue	Michael D. Onnen	110 E. Sixth, P.O. Box 100, Davenport, NE 68335	(402) 364-2145	www.littlebluenrd.org
Lower Big Blue	David Clabaugh	805 Dorsey St., P.O. Box 826, Beatrice, NE 68310	(402) 228-3402	www.lbbnrd.org
Lower Elkhorn	Mike Sousek	1508 Square Turn Blvd., Norfolk, NE 68701	(402) 371-7313	www.lenrd.org
Lower Loup	Russell Callan	2620 Airport Dr., Ord, NE 68862-1002	(308) 728-3221	www.llnrd.org
Lower Niobrara	Terry Julesgard	410 Walnut St., P.O. Box 350, Butte, NE 68722	(402) 775-2343	www.lnnrd.org
Lower Platte North	Eric Gottschalk	511 Commercial Park Rd., P.O. Box 126, Wahoo, NE 68066	(402) 443-4675	www.lpnnrd.org
Lower Platte South	Paul Zillig	3125 Portia St., P.O. Box 83581, Lincoln, NE 68501-3581	(402) 476-2729	www.lpsnrd.org
Lower Republican	Todd Siel	706 Second St., P.O. Box 618, Alma, NE 68920	(308) 928-2182	www.lrnrd.org
Middle Niobrara	Mike Murphy	303 E. Hwy 20, Valentine, NE 69201	(402) 376-3241	www.mnnrd.org
Middle Republican	Jack Russell	220 Center, P.O. Box 81, Curtis, NE 69025	(308) 367-4281	www.mrnrd.org
Nemaha	Robert Hilske	62161 Hwy 136, Tecumseh, NE 68450	(402) 335-3325	www.nemahanrd.org
North Platte	John Berge	P.O. Box 280, Scottsbluff, NE 69363-0280	(308) 632-2749	www.npnrd.org
Papio-Missouri River	John Winkler	8901 S. 154th St., Omaha, NE 68138-3621	(402) 444-6222	www.papionrd.org
South Platte	Rod L. Horn	551 Parkland Drive, P.O. Box 294, Sidney, NE 69162-0294	(308) 254-2377	www.spnrd.org
Tri-Basin	John Thorburn	1723 N. Burlington St., Holdrege, NE 68949	(308) 995-6688	www.tribasinnrd.org
Twin Platte	Kent O. Miller	Tier One Bank Center, 111 S. Dewey St., P.O. Box 1347, North Platte, NE 69103-1347	(308) 535-8080	www.tpnrd.org
Upper Big Blue	David A. Eigenberg	319 E. 25th St., York, NE 68467	(402) 362-6601	www.upperbigblue.org
Upper Elkhorn	Dennis Schueth	301 N. Harrison, O'Neill, NE 68763	(402) 336-3867	www.uenrd.org
Upper Loup	Anna Baum	E. Hwy 2, P.O. Box 212, Thedford, NE 69166	(308) 645-2250	www.upperloupnrd.org
Upper Niobrara-White	Pat O'Brien	430 E. Second St., Chadron, NE 69337-2433	(308) 432-6190	www.unwnrd.org
Upper Republican	Jasper Fanning	511 E. 5th St., Imperial, NE 69033	(308) 882-5173	www.urnrd.org

[3] Source: Nebraska Association of Resources Districts.

METROPOLITAN UTILITIES DISTRICT

Office Address: 1723 Harney St., Omaha, NE 68102-1960, phone (402) 504-7000, email address — customer_service@mudomaha.com, website — www.mudomaha.com

President and Board Secretary: Mark E. Doyle

Senior Vice President and General Counsel: Mark Mendenhall

Senior Vice President, COO: Ron Reisner

Senior Vice President, CFO: Debra A. Schneider

Senior Vice President, CIO: Raied Stanley

Senior Vice President, Safety, Security & Field Operations: Steve Ausdemore

The Nebraska Legislature created the Metropolitan Water District in 1913. Five years later, state senators authorized the city of Omaha, which had acquired the gas system by condemnation, to assign the responsibility of gas system operation to the Metropolitan Water District. The name was changed to Metropolitan Utilities District in 1921. The district serves one-third of Nebraska and is the fifth-largest public gas utility in the United States.

M.U.D. is a political subdivision of the state. The district may enter contracts, promulgate regulations, set water and natural gas rates, buy, sell or lease land and issue revenue bonds.

M.U.D. provides natural gas and water service to the metropolitan Omaha area. The district serves more than 229,365 gas customers through 2,832 miles of gas mains and more than 214,142 water customers through 2,928 miles of mains. The district also maintains more than 7,455 water hydrants throughout its service area for fire protection. Cities and villages receiving gas service include: Omaha, Fort Calhoun, Bennington, Yutan, Springfield and Bellevue. The district provides retail or wholesale water service to Omaha, Bellevue, Bennington, Ralston, La Vista, Waterloo, Carter Lake, Iowa, and the Papio-Missouri River Resources District, which supplies water to Fort Calhoun.

The district may act as a billing agent to collect sewer use fees and other utility charges for other government agencies in areas it serves.

The district's governing body is a seven-member board of directors publicly elected to six-year terms on a nonpartisan basis. LB1014, passed by the 2014 Legislature, required directors to be elected by subdivision rather than at-large, beginning in 2018. The board meets the first Wednesday of every month. All meetings are open to the public.

Director	Represents	Term Expires
James P. Begley, Omaha	Subdivision 1	January, 2025
Timothy W. Cavanaugh, Omaha	Subdivision 4	January, 2021
Thomas F. Dowd, Omaha	Subdivision 5	January, 2021
David J. Friend, Omaha	Subdivision 2	January, 2025
Jack A. Frost, Omaha	Subdivision 7	January, 2023
Gwen Howard, Omaha	Subdivision 3	January, 2021
Michael McGowan, Omaha	Subdivision 6	January, 2023

Electric Power Systems

Electric service in Nebraska is supplied by state government subdivisions called public power districts, electric cooperatives and municipal electric systems. Nebraska is the only state without private power companies. All electric facilities are publicly owned or member-owned. Public power districts are governed by boards of directors elected during general elections. Cooperatives elect directors at their annual meetings.

Public Power Districts

The 1933 Legislature passed a law which, as amended, created all public power districts in the state. The Loup River Public Power District, Central Nebraska Public Power and Irrigation District, Nebraska Public Power District and Omaha Public Power District were organized under this law. A number of rural power districts also operate under this law.

Nebraska's public power districts serve as governmental subdivisions and public corporations. They can sue and be sued, enter contracts, fix rates and buy, lease and sell property. They cannot levy taxes or issue bonds secured by tax funds.

Each public power district is governed by a board of directors, which sets policies and rates. The boards must have at least five members and no more than 21, except in districts with 25 or more cities or villages. Board members were originally designated by petition or by the governor. Subsequent members are elected on a nonpartisan basis to six-year staggered terms.

Board members are paid and are reimbursed for expenses. When a public power district has gross revenue of less than $40 million a year, board members' pay must not exceed $6,720 per year. The board chairperson, however, may be paid up to $7,560 per year. When a public power district grosses more than $40 million a year, board members' pay cannot exceed $13,440 annually. The chairperson can be paid up to $15,120. Board membership is not a full-time job. Each board appoints a full-time manager who performs the district's administrative functions.

Central Nebraska Public Power and Irrigation District

Office Address: 415 Lincoln St., P.O. Box 740, Holdrege, NE 68949-0740, phone (308) 995-8601, fax (308) 995-5705, website — www.cnppid.com

General Manager: Devin Brundage

The Central Nebraska Public Power and Irrigation District, formed in 1933, has two operational divisions, the Irrigation Division and the Hydro Division.

The district's main storage reservoir is Lake McConaughy in Keith County. The lake is formed by Kingsley Dam, a hydraulic fill dam across the North Platte River. Water released from Lake McConaughy can be diverted at the Nebraska Public Power District's Keystone Diversion Dam into the Nebraska Public Power District canal system.

The diversion dam, located 50 miles east of Lake McConaughy below the confluence of the North and South Platte rivers, can divert water into the district's supply canal. The 75-mile supply canal delivers water to the district's three main irrigation canals, E65,

E67 and Phelps. These three canals serve more than 102,000 acres in Gosper, Phelps and Kearney counties, and an additional 7,000 acres in Lincoln and Dawson counties receive irrigation service directly from the supply canal.

The district's project generates electricity at four hydroplants, one at Kingsley Dam and three on the supply canal. These plants are unmanned and operated by remote from the Gothenburg Control Center. The district sells power at wholesale to other utilities for distribution.

Director	County	Term Expires
Geoffrey K. Bogle, Elwood	Gosper	January 2023
Robert Dahlgren, Bertrand	Phelps	January 2025
Ronald E. Fowler, Johnson Lake	Gosper	January 2021
William Knoerzer, Elwood	Gosper	January 2025
Martin Mueller, Ogallala	Keith	January 2025
David G. Nelson, Minden	Kearney	January 2023
Dudley Nelson, Axtell	Kearney	January 2021
Roger D. Olson, Holdrege	Phelps	January 2021
K. Scott Olson, Minden	Kearney	January 2025
Robert L. Petersen, North Platte	Lincoln	January 2021
David Rowe, Johnson Lake	Dawson	January 2023
Gordon Soneson, Holdrege	Phelps	January 2023

Loup River Public Power District

Office Address: 2404 15th St., P.O. Box 988, Columbus, NE 68602-0988, phone (402) 564-3171, fax (402) 564-0970, email address — loup@loup.com, website — www.loup.com

President and CEO: Neal D. Suess

The Loup River Public Power District, created in 1933 as the first public power district in Nebraska, provides electric service to Boone, Colfax, Nance and Platte counties and a portion of Madison county. The district serves 22 communities at retail rates and one community at wholesale rates. The district buys its electric power from the Nebraska Public Power District and maintains approximately 800 miles of transmission and distribution lines.

The district owns and operates the Columbus Powerhouse and the Monroe Powerhouse, two hydroelectric power generating facilities. The powerhouses are located on Loup's 35-mile canal, which starts west of Genoa at the Loup River and ends southeast of Columbus at the Platte River.

Director	Represents	Term Expires
Richard Aerni, Columbus	Subdivision 10	Jan. 1, 2021
Robert J. Cerv, Clarkson	Subdivision 4	Jan. 1, 2025
Jim M. Donoghue, Columbus	Subdivision 6	Jan. 1, 2023
Alan Drozd, Genoa	Subdivision 2	Jan. 1, 2023
Mike Fleming, Columbus	Subdivision 8	Jan. 1, 2025
Steve Heesacker, Humphrey	Subdivision 3	Jan. 1, 2025
Ross Knott, Petersburg	Subdivision 1	Jan. 1, 2023
Chris Langemeier, Schuyler	Subdivision 5	Jan. 1, 2021
Richard C. Tooley, Columbus	Subdivision 9	Jan. 1, 2021
Larry J. Zach, Columbus	Subdivision 7	Jan. 1, 2023

Nebraska Public Power District

Office Address: 1414 15th St., P.O. Box 499, Columbus, NE 68602-0499, phone (402) 564-8561, fax (402) 563-5145, website — www.nppd.com

President and CEO: Pat Pope

The Nebraska Public Power District (NPPD) is a public corporation and political subdivision of the State of Nebraska. It is Nebraska's largest electric generating utility, with a chartered territory including all or parts of 86 of Nebraska's 93 counties. It was formed on Jan. 1, 1970, through the merger of the Consumers Public Power District, Platte Valley Public Power and Irrigation District and the Nebraska Public Power System. The utility is governed by an 11-member board of directors who are popularly elected from NPPD's chartered territory.

NPPD revenue is mainly derived from wholesale power supply agreements with 46 towns and 25 rural public power districts and rural cooperatives. NPPD also serves 79 municipalities at the retail level. NPPD operates 5,294 miles of transmission and sub-transmission lines and 2,467 miles of distribution lines. This infrastructure makes up NPPD's electrical grid, which is used to deliver power to more than 1 million Nebraskans.

NPPD uses a diverse fleet of production facilities, including the Cooper Nuclear Station near Brownville; steam plants located at Canaday Station near Lexington, Gerald Gentleman Station near Sutherland and Sheldon Station near Hallam; a combined-cycle natural gas facility at Beatrice Power Station; a wind generation facility near Ainsworth; six hydro facilities; 12 diesel plants and three peaking units. NPPD has a participation agreement with Omaha Public Power District for electricity purchases from the second unit of its Nebraska City facility and power purchase agreements with seven privately owned wind farms in the state. NPPD also purchases electricity from the Western Area Power Administration,[4] which is operated by the federal government.

Director	Represents	Term Expires
Jerry Chlopek, Columbus	Subdivision 9	January 2021
Fred Christensen, Lyons	Subdivision 11	January 2025
Barry DeKay, Niobrara	Subdivision 2	January 2021
Melissa Freelend, Kearney	Subdivision 3	January 2023
Mary Harding, Plattsmouth	Subdivision 1	January 2021
Bill C. Hoyt, McCook	Subdivision 4	January 2023
Bill Johnson, Pilger	Subdivision 10	January 2023
Charlie Kennedy, Scottsbluff	Subdivision 5	January 2025
Ken Kunze, York	Subdivision 7	January 2021
Edward Schrock, Holdrege/Elm Creek	Subdivision 6	January 2025
Gary Thompson, Beatrice	Subdivision 8	January 2023

Omaha Public Power District

Office Address: 444 S. 16th St. Mall, Omaha, NE 68102, phone (402) 636-2000, website — https://www.oppd.com

President: Timothy J. Burke

The Omaha Public Power District was established in 1945 by amendments to public power and irrigation law. The district bought the Nebraska Power Company in 1946 and

[4] For more information about the Western Area Power Administration, see Page 136.

consolidated with the Eastern Nebraska Public Power District in 1965.

OPPD provides electric service in Burt, Cass, Colfax, Dodge, Douglas, Johnson, Nemaha, Otoe, Pawnee, Richardson, Sarpy, Saunders and Washington counties. The service area also includes Carter Lake, Iowa. The district serves 46 towns at retail price and five towns at wholesale. OPPD sells about half of the electricity used in Nebraska.

OPPD produces most electricity sold to customers at its own facilities. The district's baseload power-generating stations include the North Omaha Power Station and Nebraska City Station. The district has oil- and natural-gas powered units that operate during emergencies and peak power periods. The district also produces electricity with a landfill gas-to-energy plant. OPPD buys electricity from the Western Area Power Administration[5] and other suppliers. OPPD also has wind purchase agreements with a number of wind energy suppliers for more than 950 megawatts of generation. OPPD has more than 16,000 miles of transmission and distribution lines.

Director	Represents	Term Expires
Amanda Bogner, Omaha	Subdivision 1	January 2025
Michael J. Cavanaugh, Omaha	Subdivision 8	January 2025
Tim Gay, Papillion	Subdivision 3	January 2021
Anne L. McGuire, Omaha	Subdivision 2	January 2021
Janece Mollhoff, Ashland	Subdivision 7	January 2025
Craig Moody, Omaha	Subdivision 5	January 2023
Eric Williams, Omaha	Subdivision 6	January 2025
Rick Yoder, Murray	Subdivision 4	January 2023

RURAL ELECTRIC SYSTEMS

Twenty-nine rural electric retail distribution systems have headquarters in Nebraska. Twenty-six distribution systems are public power districts and the remaining three are membership cooperatives. Two cooperatives from South Dakota, three from Wyoming and one from Colorado serve border areas of Nebraska. Altogether, the distribution systems serve approximately 300,000 farmers and ranchers and many communities. Many rural electric systems are financed by the U.S. Rural Utilities Service[6] and other sources.

Nebraska Rural Electric Association

Office Address: 1244 K St., P.O. Box 82048, Lincoln, NE 68501, phone (402) 475-4988, website — www.nrea.org

General Manager: Kim Christiansen

The Nebraska Rural Electric Association, a statewide organization with headquarters in Lincoln, serves rural electric systems providing power in Nebraska and bordering areas. The organization handles legislation, public relations, legal work, regulatory compliance, research and communications for the individual electric systems, and training and safety education for rural electric system line workers. The association publishes the *Rural Electric Nebraskan* magazine, distributed to 56,000 consumers.

[5] For more information about the Western Area Power Administration, see Page 136.
[6] For more information about the U.S. Rural Utilities Programs, see Page 113.

Nebraska Rural Public Power Districts[7]

Rural Public Power Districts and Membership Associations
(Rural Electrification Districts)

District	City	Manager
Burt County Public Power District	Tekamah	Dick Ray
Butler Public Power District	David City	Mark Kirby
Cedar-Knox Public Power District	Hartington	Mike Lammers
Cherry-Todd Electric Cooperative Inc.	Mission, S.D.	Tim Grablander
Chimney Rock Public Power District	Bayard	Alvin Harimon & Shauna Abbott
Cornhusker Public Power District	Columbus	Clay Gibbs
Cuming County Public Power District	West Point	Chet McWhorter
Custer Public Power District	Broken Bow	Rick Nelson
Dawson Public Power District	Lexington	Gwen Kautz
Elkhorn Rural Public Power District	Battle Creek	Tom Rudloff
High West Energy	Pine Bluffs, Wyo.	Brian Heithoff
Highline Electric Association	Holyoke, Colo.	Mark Farnsworth
Howard Greeley Rural Public Power District	St. Paul	Dirk Dietz
KBR Rural Public Power District	Ainsworth	Robert L. Beatty
Lacreek Electric Association Inc.	Martin, S.D.	Derek Sorley
Loup Valleys Rural Public Power District	Ord	Charles Fuhrer
McCook Public Power District	McCook	Clint Bethel
Midwest Electric Cooperative Corp.	Grant	Larry Umberger
Niobrara Electric Association Inc.	Lusk, Wyo.	Kenneth Ceaglske
Niobrara Valley Electric Membership Corp.	O'Neill	John Hoke
Norris Public Power District	Beatrice	Bruce Vitosh
North Central Public Power District	Creighton	Keith Harvey
Northwest Rural Public Power District	Hay Springs	Chance Briscoe
Panhandle Rural Electric Membership Association	Alliance	Ryan Reiber
Perennial Public Power District	York	Jamey Pankoke
Polk County Rural Public Power District	Stromsburg	Phil Burke
Roosevelt Public Power District	Mitchell	Sandra Hendren & Dennis Duffield
South Central Public Power District	Nelson	Craig Cox
Southwest Public Power District	Palisade	Curtis Kayton
Stanton County Public Power District	Stanton	Chad Waldow
Twin Valleys Public Power District	Cambridge	David Custer
Wheat Belt Public Power District	Sidney	Tim Lindahl
Wyrulec Co.	Lingle, Wyo.	S. Ryan Schilreff

MUNICIPAL ENERGY AGENCY OF NEBRASKA

Office Address: 8377 Glynoaks Drive, Lincoln, NE 68516, phone (402) 474-4759, fax (402) 474-0473, toll-free phone (800) 234-2595, website — www.nmppenergy.org

Executive Director: Robert L. Poehling

Director, Wholesale Electric Operations: Tim Sutherland

The 1981 Legislature passed the Municipal Cooperative Financing Act, which encouraged cities and villages to work together to supply, treat and distribute water; generate, transmit and distribute electric power and energy; and collect, treat and dispose

[7] Source: Nebraska Rural Electric Association.

of sewage and solid waste. The Municipal Energy Agency of Nebraska was created to help communities cooperate in these goals through financing, acquiring and operating electric supply and transmission facilities.

MEAN is a political subdivision of the state and a public corporation governed by a board of directors. The board has one director from each member community, appointed by the mayor or top local government official with approval of the respective governing body.

As of January 2019, MEAN provides power supply and related energy services to more than 60 municipalities and one public power district in four states: Nebraska, Colorado, Iowa and Wyoming.

OTHER LOCAL GOVERNMENTS

Other government units in Nebraska include airport authorities, cemetery districts, community college areas,[8] drainage districts, fire protection districts, groundwater conservation districts, hospital districts, irrigation districts, noxious weed control districts, reclamation districts, road improvement districts, rural water districts, sanitary and improvement districts and townships.

[8] For more information on community college areas, see Pages 887-897.