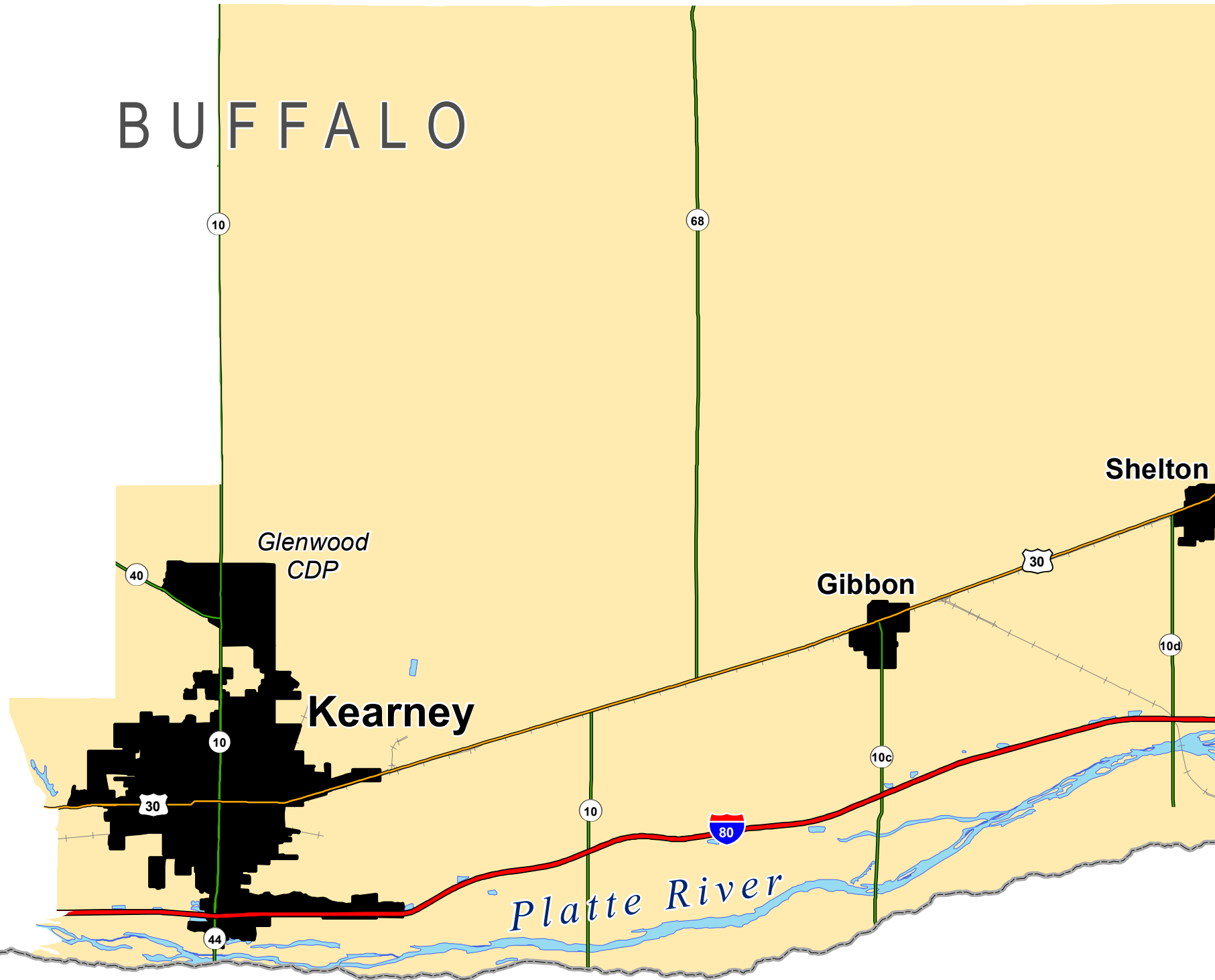


Legislative District 37 LB 703 - (2011)

LEG11-37

BUFFALO




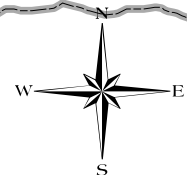
Glenwood
CDP

Kearney

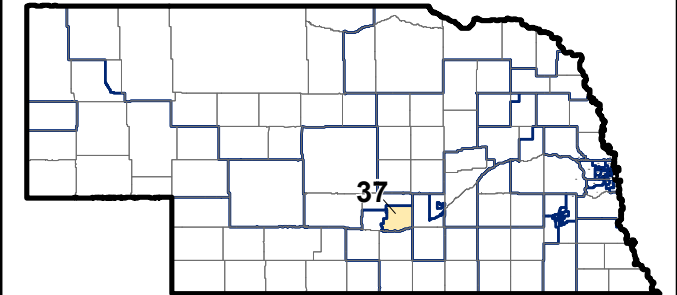
Gibbon

Shelton

Platte River



Index Map











District 37 Statistics

	Total Population	Percent Population	Voting Age	Percent Voting Age
White	33,887	87.90%	26,502	90.08%
Black	372	0.96%	260	0.88%
Hispanic	3,221	8.36%	1,923	6.54%
Native Amer.	116	0.30%	73	0.25%
Asian	579	1.50%	507	1.72%
Total Minority	4,663	12.10%	2,918	9.92%
TOTAL	38,550	100.00%	29,420	100.00%

Population Deviation = +1278

Percent Deviation = +3.43%

Symbology

-  Interstates
-  U.S. Highways
-  State Highways
-  Roads
-  Railroads
-  Legislative District
-  County Boundary
-  City or Village

Leg 2-43002-D (Committee Adoption, 5-5-2011)
U.S. Bureau of the Census (Population Data), 2010

GIS

Geographic Information Systems
Map Created by: Jack Dohrman and Trisha Schlake
Source: U.S. Census Bureau
Date Created: 5-11-2011