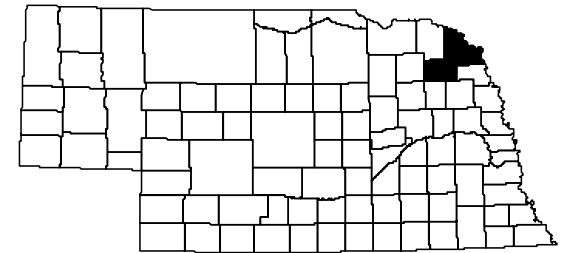


Legislative District 17 - LB 852 (2001)







Index Map



District 17 Statistics

	Total Population	Percent Population	Voting Age	Percent Voting Age
White	29,770	81.69	22,480	85.17
Black	204	0.56	152	0.58
Hispanic	5,075	13.93	2,898	10.98
Native Amer.	391	1.07	252	0.95
Asian	669	1.84	450	1.70
Pacific Islndr	9	0.02	8	0.03
Other	15	0.04	3	0.01
Multiple races	310	0.85	151	0.57
TOTAL	36,443	100.00	26,394	100.00
	Population deviation		1,519	
	Percent deviation		4.35	

Symbols

-  County Boundary
-  Roads, Highways, and Interstates
-  Legislative District
-  City or Village

Sources

- LB 852 (2001)
- U.S. Bureau of the Census, PL94-171 (Population data), 2000
- U.S. Bureau of the Census, TIGER/Line files, 2000

