Nebraska Department of Revenue
Property Assessment Division

2015
Annual Report

Ruth A. Sorensen, Property Tax Administrator

Pete Ricketts
Governor

STATE OF NEBRASKA
DEPARTMENT OF REVENUE
Tony Fulton, *Tax Commissioner*
PROPERTY ASSESSMENT DIVISION, Ruth A. Sorensen, *Administrator*
PO Box 98919 • Lincoln, Nebraska 68509-8919
Phone: 402-471-5984 • Fax: 402-471-5993
revenue.nebraska.gov/PAD

March 15, 2016

Clerk of the Legislature:

The Property Tax Administrator has compiled the 2015 Department of Revenue, Property Assessment Division Annual Report (annual report), pursuant to Neb. Rev. Stat. § 77-709. The annual report provides property tax valuations, taxes levied, and property tax rates throughout the state, including information by political subdivision and by property type within each county. The annual report can be found at revenue.nebraska.gov/PAD/research/annual_reports.html.

The information contained in the annual report was obtained from the county assessors through the filing of the Certificate of Taxes Levied Report and various other reports.

Any comments regarding the format, content, and usefulness of the information provided in this annual report would be appreciated.

For the Tax Commissioner

Sincerely,

Ruth A. Sorensen

Ruth A. Sorensen
Property Tax Administrator
402-471-5962

Preface

This is the **seventeenth** annual report published for the Property Assessment Division (Division), pursuant to Neb. Rev. Stat. § 77-709. The Property Assessment Division Annual Reports from 1999 to present are available online. For years 1996 to 1998, summary information of property tax data is included in the Department of Revenue's Annual Reports, available at the Nebraska Library Commission.

This annual report provides citizens with information about property valuations, tax rates, and taxes levied for local governments. Summary information for the current tax year and historic data for the state are provided in this annual report.

The information in this annual report may be considered primary source information. Although every attempt for accuracy is made, this annual report should not be viewed as a substitute for independent research or as a legal document in place of an attorney's opinion.

A sincere thank you is extended to all Nebraska county assessors for their efforts in reporting data which serves as the basis for much of this annual report.

Property Assessment Division Office Locations

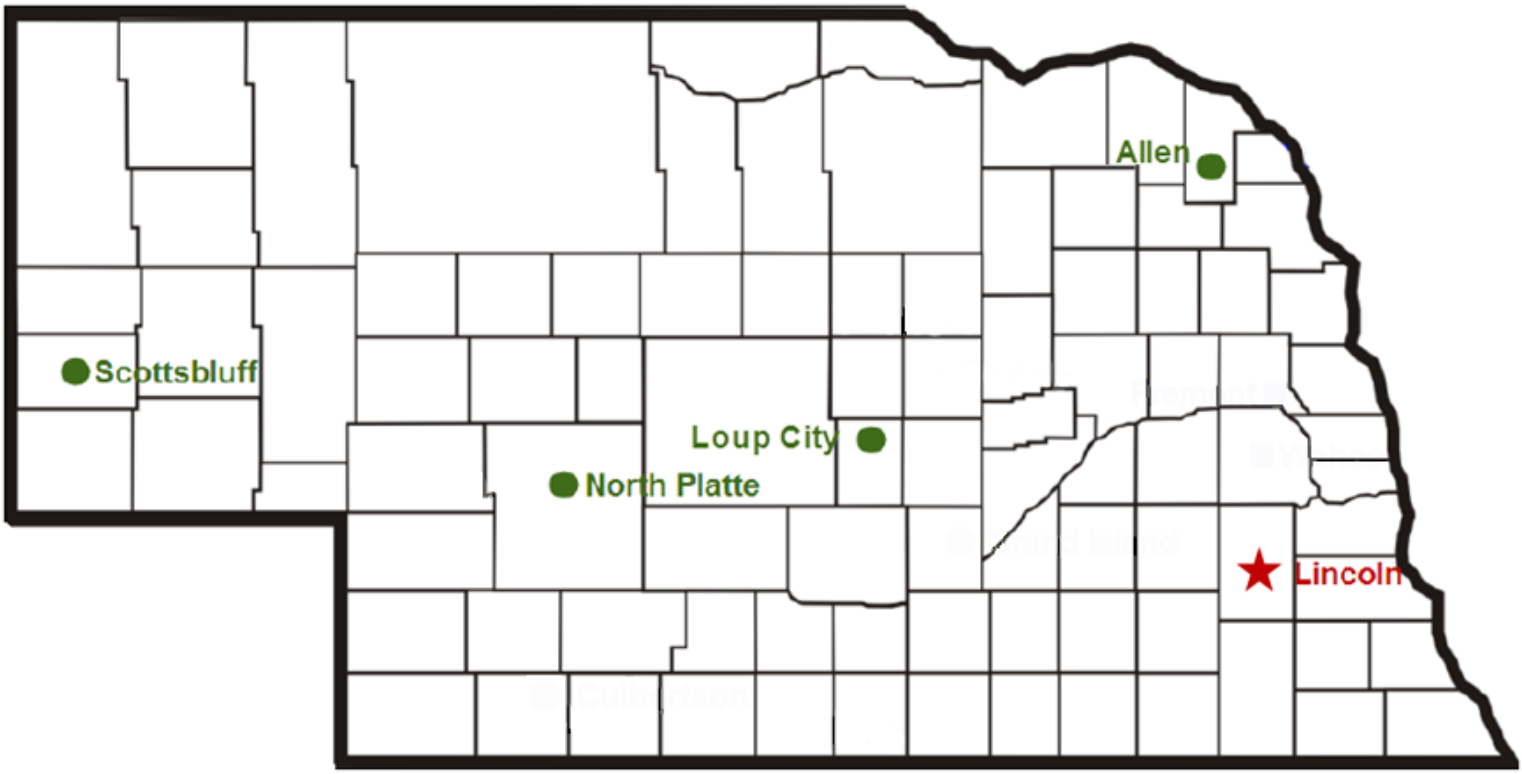

Nebraska Department of Revenue Main Office

Property Assessment Division Field Offices

Nebraska Department of Revenue, Property Assessment Division

Ruth A. Sorensen
Property Tax Administrator

Main Office:

State of Nebraska
Department of Revenue
Property Assessment Division
301 Centennial Mall South
PO Box 98919
Lincoln, NE 68509-8919

Telephone: 402-471-5984
Fax: 402-471-5993
revenue.nebraska.gov/PAD

Regional Offices:

Allen
PO Box 145
Allen, NE 68710

Loup City
PO Box 69
Loup City, NE 68853

North Platte
Craft State Office Building
200 South Silber Street
North Platte, NE 69101

Scottsbluff
State Office Building
505A Broadway, Suite 800
Scottsbluff, NE 69361-3515

Table of Contents

Preface i
Map of Nebraska Counties and Office Locations ii
Office Addresses iii
Table of Contents iv

General Information
Purpose of the Property Assessment Division 1
Sections within the Property Assessment Division 2
Property Tax History 4
Summary of Legal/Legislative Actions
General Overview 5
Real Property 5
Agricultural and Horticultural Land 5
Personal Property 7
Other Property "Assessment Structure" Changes 10
Other Property "Tax Policy" Changes 14
School Adjusted Value 14
Motor Vehicles 15
Homestead Exemption 15
Documentary Stamp Tax 17
2015 Legislation 18
Administration of Property Assessment 20

Statistical Tables
Notes Regarding Statistical Tables 23
Definitions of Property Type Categories in Statistical Tables 24

Historical Data, Tables 1-6

Table 1 1867 to 2015 History of Assessed Valuation, Total Property Taxes Levied, & Average Rates 26

Table 2 2005 to 2015 History of Property Taxes Levied by Local Governments 27

Table 3A 2005 to 2015 Graph - Annual & Cumulative % Change Value, Taxes, Rates, & State Aid 28
Table 3B 2005 to 2015 Data for Graph – Value, Taxes, Rates & State Aid 29
Table 3C 2005 to 2015 State Aid History by Categories 30
Table 3D 2005 to 2015 Relationships between Property Taxes & State Aid 31

Table 4A 2005 to 2015 Cumulative % Change in Value for 93 Counties 32
Table 4B 2005 to 2015 Cumulative % Change in Taxes for 93 Counties 34

Table 5 2005 to 2015 History of Bond and Nonbond Property Taxes Levied 36

Table 6 2002 to 2015 History of Real Property Growth Value.....38

Current & Prior Year, Tables 7-10

Table 7 2015 Value, Taxes Levied, Average Rate, & Homestead Exemption by County 39
Table 8 2014 vs. 2015 % Change Value, Taxes, & Rates by County.....40
Table 9 2015 Property Taxes Levied by Local Government Subdivisions, for 93 Counties..42
Table 10 2014 vs. 2015 Number of Taxing Subdivisions by Type.....44

Current Year Taxing Subdivisions Detail, Tables 11-18

Table 11 County Taxing Subdivisions 45
Table 12 School Systems 2015-2016 Cumulative Totals by System.....46
Table 13 School Systems 2015-2016 Detail of Base Schools & Counties within each System 51
Table 14 School District Bonds 2015-2016 70
Table 15 Cities (sorted alphabetically by city name with associated county location).....82
Table 16 Natural Resource Districts (NRD) 90
Table 17 Educational Service Units (ESU).....93
Table 18 Community Colleges.....97

93 Counties Analysis

Table 19 2015 Value & Taxes Levied by Taxing Subdivision & by Property Type, Population, Record Counts by Property Type, Agricultural Land Acres, & Levels of Value 99

Miscellaneous Data, Tables 20-26

Table 20 2015 Record Counts Real & Personal, Agricultural Land Acres, and Population by County 193

Table 21A Public Power District In Lieu Of Taxes Paid in 2015.....199
Table 21B Other In Lieu Of Taxes Paid in 2015 200

Table 22 1992 to 2015 Car Line and Air Carrier Taxes Distributed to Counties 201
Table 23 1994 to 2015 History of School Adjusted Value, State Totals 202

Table 24 2015 Levels of Value per Tax Equalization & Review Commission 203
Table 25 Documentary Stamp Tax Summary 205

Table 26A 2014 vs. 2015 Homestead Exemptions & Tax Reimbursed.....207
Table 26B 2014 & 2015 Homestead Exemption Tax Reimbursed Compared to Property Taxes Levied 209
Table 26C 2015 Homestead Exemption Applications Received & Processed, General Statistics.....211
Table 26D 2015 Homestead Exemption – Average Residential Value 213

Preface

This is the **seventeenth** annual report published for the Property Assessment Division (Division), pursuant to Neb. Rev. Stat. § 77-709. The Property Assessment Division Annual Reports from 1999 to present are available online. For years 1996 to 1998, summary information of property tax data is included in the Department of Revenue's Annual Reports, available at the Nebraska Library Commission.

This annual report provides citizens with information about property valuations, tax rates, and taxes levied for local governments. Summary information for the current tax year and historic data for the state are provided in this annual report.

The information in this annual report may be considered primary source information. Although every attempt for accuracy is made, this annual report should not be viewed as a substitute for independent research or as a legal document in place of an attorney's opinion.

A sincere thank you is extended to all Nebraska county assessors for their efforts in reporting data which serves as the basis for much of this annual report.

Property Assessment Division Office Locations

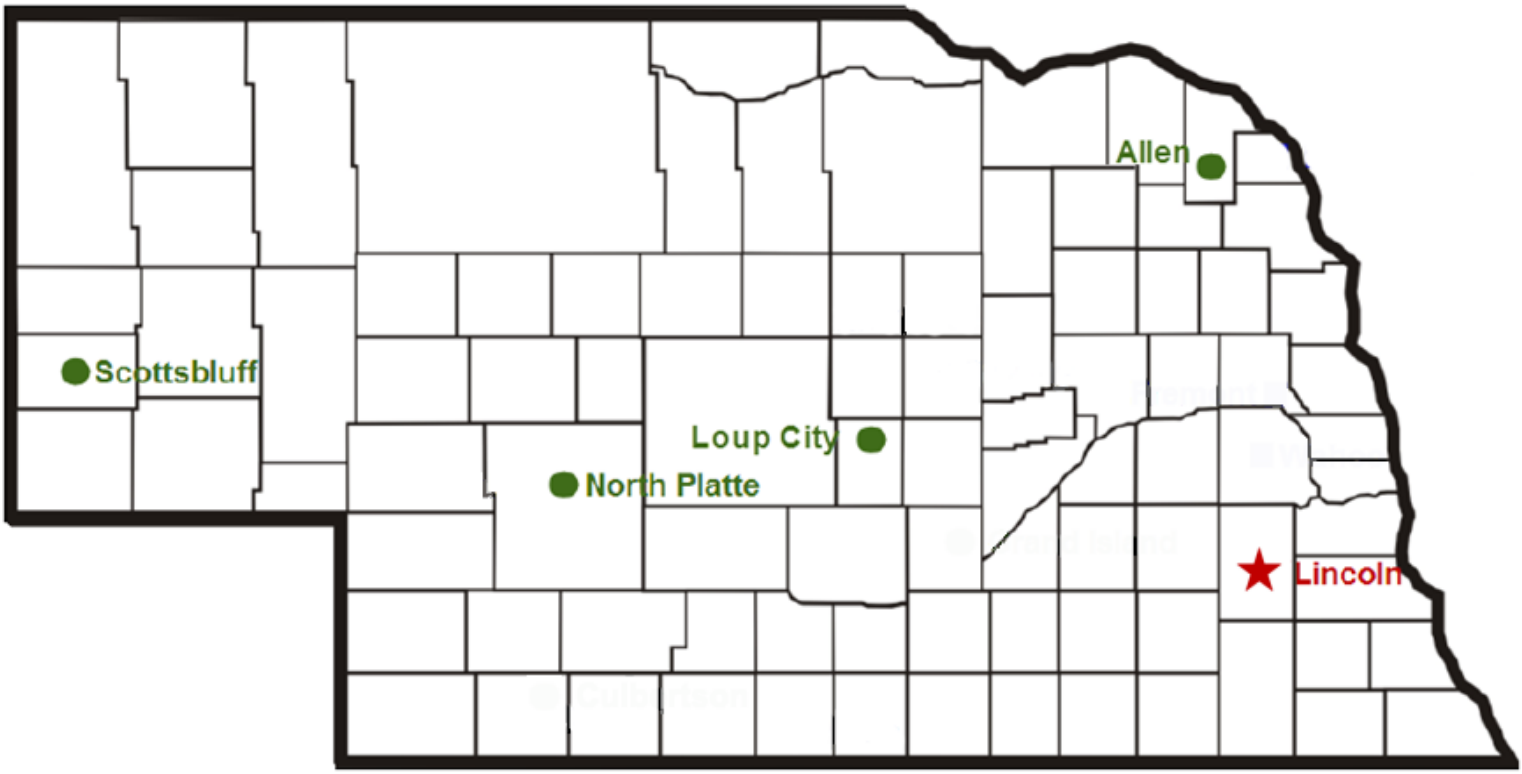

Nebraska Department of Revenue Main Office

Property Assessment Division Field Offices

Nebraska Department of Revenue, Property Assessment Division

Ruth A. Sorensen
Property Tax Administrator

Main Office:

State of Nebraska
Department of Revenue
Property Assessment Division
301 Centennial Mall South
PO Box 98919
Lincoln, NE 68509-8919

Telephone: 402-471-5984
Fax: 402-471-5993
revenue.nebraska.gov/PAD

Regional Offices:

Allen
PO Box 145
Allen, NE 68710

Loup City
PO Box 69
Loup City, NE 68853

North Platte
Craft State Office Building
200 South Silber Street
North Platte, NE 69101

Scottsbluff
State Office Building
505A Broadway, Suite 800
Scottsbluff, NE 69361-3515

Table of Contents

Preface i
Map of Nebraska Counties and Office Locations ii
Office Addresses iii
Table of Contents iv

General Information
Purpose of the Property Assessment Division 1
Sections within the Property Assessment Division 2
Property Tax History 4
Summary of Legal/Legislative Actions
General Overview 5
Real Property 5
Agricultural and Horticultural Land 5
Personal Property 7
Other Property "Assessment Structure" Changes 10
Other Property "Tax Policy" Changes 14
School Adjusted Value 14
Motor Vehicles 15
Homestead Exemption 15
Documentary Stamp Tax 17
2015 Legislation 18
Administration of Property Assessment 20

Statistical Tables
Notes Regarding Statistical Tables 23
Definitions of Property Type Categories in Statistical Tables 24

Historical Data, Tables 1-6

Table 1 1867 to 2015 History of Assessed Valuation, Total Property Taxes Levied, & Average Rates 26

Table 2 2005 to 2015 History of Property Taxes Levied by Local Governments 27

Table 3A 2005 to 2015 Graph - Annual & Cumulative % Change Value, Taxes, Rates, & State Aid 28
Table 3B 2005 to 2015 Data for Graph – Value, Taxes, Rates & State Aid 29
Table 3C 2005 to 2015 State Aid History by Categories 30
Table 3D 2005 to 2015 Relationships between Property Taxes & State Aid 31

Table 4A 2005 to 2015 Cumulative % Change in Value for 93 Counties 32
Table 4B 2005 to 2015 Cumulative % Change in Taxes for 93 Counties 34

Table 5 2005 to 2015 History of Bond and Nonbond Property Taxes Levied 36

Table 6 2002 to 2015 History of Real Property Growth Value.....38

Current & Prior Year, Tables 7-10

Table 7 2015 Value, Taxes Levied, Average Rate, & Homestead Exemption by County 39
Table 8 2014 vs. 2015 % Change Value, Taxes, & Rates by County.....40
Table 9 2015 Property Taxes Levied by Local Government Subdivisions, for 93 Counties..42
Table 10 2014 vs. 2015 Number of Taxing Subdivisions by Type.....44

Current Year Taxing Subdivisions Detail, Tables 11-18

Table 11 County Taxing Subdivisions 45
Table 12 School Systems 2015-2016 Cumulative Totals by System.....46
Table 13 School Systems 2015-2016 Detail of Base Schools & Counties within each System 51
Table 14 School District Bonds 2015-2016 70
Table 15 Cities (sorted alphabetically by city name with associated county location).....82
Table 16 Natural Resource Districts (NRD) 90
Table 17 Educational Service Units (ESU).....93
Table 18 Community Colleges.....97

93 Counties Analysis

Table 19 2015 Value & Taxes Levied by Taxing Subdivision & by Property Type, Population, Record Counts by Property Type, Agricultural Land Acres, & Levels of Value 99

Miscellaneous Data, Tables 20-26

Table 20 2015 Record Counts Real & Personal, Agricultural Land Acres, and Population by County 193

Table 21A Public Power District In Lieu Of Taxes Paid in 2015.....199
Table 21B Other In Lieu Of Taxes Paid in 2015 200

Table 22 1992 to 2015 Car Line and Air Carrier Taxes Distributed to Counties 201
Table 23 1994 to 2015 History of School Adjusted Value, State Totals 202

Table 24 2015 Levels of Value per Tax Equalization & Review Commission 203
Table 25 Documentary Stamp Tax Summary 205

Table 26A 2014 vs. 2015 Homestead Exemptions & Tax Reimbursed.....207
Table 26B 2014 & 2015 Homestead Exemption Tax Reimbursed Compared to Property Taxes Levied 209
Table 26C 2015 Homestead Exemption Applications Received & Processed, General Statistics.....211
Table 26D 2015 Homestead Exemption – Average Residential Value 213

Purpose of the Property Assessment Division

The purpose of the Nebraska Department of Revenue Property Assessment Division (Division) is to develop information, in various formats, that assists the administrators, payers, and beneficiaries of property taxes to make informed decisions concerning the quality of the assessment function of the property tax system in Nebraska.

The Division, directed by the Property Tax Administrator, is statutorily created and governed by the Nebraska Constitution and statutes. *See* Neb. Rev. Stat. §§ 77-701 and 77-702. Its functions include, but are not limited to, the following:

- Providing legal, policy, and assessment information through regulations, rulings, directives, standards, manuals, and education to county assessors and other assessing officers to ensure the uniform execution of the property tax laws (§ 77-1330);
- Providing advice concerning the assessment of real property to ensure the uniform and proportionate valuation of real property (§ 77-702 (2));
- Providing information to the property owner concerning the level of value and quality of the assessment of real property in each county (§ 77-1327);
- Determining the assessable valuation of all taxable property in each school district for purposes of the Tax Equity and Educational Opportunities Support Act (§§ 79-1001 and 79-1016);
- Valuing and distributing the value of property required to be valued by the state, such as railroad companies, public service entities, car companies, and air carriers (§§ 77-601 to 77-693, 77-801 to 77-804, and 77-1244 to 77-1250.05);
- Administering the assessment administrative program for contracted counties (§ 77-1331);
- Administering the Property Tax Credit Act for real property (§ 77-4209, et seq.);
- Administering the Homestead Exemption Program (§ 77-3501, et seq.);
- Administering the Documentary Stamp Tax Program (§ 76-901, et seq.);
- Determining the eligibility for exemption of certain personal property subject to compliance with the Employment and Investment Growth Act (LB 775) and the Nebraska Advantage Act (§§ 77-4101, 77-4105, 77-5701, and 77-5725);
- Publishing the Division's Annual Report and a Tax Increment Finance Report (§§ 77-709 and 18-2117.01);
- Reviewing exemptions granted by county boards of equalization and appealing to the Tax Equalization and Review Commission, if necessary (§§ 77-202.04, 77-701(4), and 77-5007(13));
- Assembling lists of delinquent real property taxes received from all counties and publish on the Division's website (§ 77-1804);
- Administering the Personal Property Tax Relief Act. (§§ 77-1237 to 77-1239); and
- Coordinating the Rent-Restricted Housing Projects Valuation Committee, assembling and publishing capitalization rate information in an annual report, and certifying this information to county assessors. (§ 77-1333)

Sections within the Property Assessment Division

Property Tax Administrator

The Property Tax Administrator is the chief administrative officer of the Property Assessment Division (Division) of the Department of Revenue. The qualifications and duties of the Property Tax Administrator are established by statute. *See* Neb. Rev. Stat. §§ 77-701 and 77-702. The Property Tax Administrator is appointed by the Governor, with the approval of a majority of the members of the Legislature, and serves under the general supervision of the Tax Commissioner.

Policy/Legal

The Policy/Legal Section is responsible for all legal matters for the Division. This section provides policy functions such as:

- Summarizing legislation;
- Drafting regulations;
- Drafting correspondence;
- Coordinating education for county assessor's certification;
- Promulgating the Nebraska Assessor's Reference Manual;
- Representing the Department in property tax matters in administrative hearings and before the Tax Equalization and Review Commission;
- Drafting information guides/brochures; and
- Other associated duties.

This section is responsible for specific statutory duties, including:

- Valuation of state assessed property (railroad companies, public service entities, car companies, and air carriers);
- Distribution of car company and air carrier taxes;
- Administration of the homestead exemption and documentary stamp tax programs;
- Preparation of the Tax Increment Financing Annual Report;
- Determination of the appraised value for the public sale of educational lands;
- Determination of the eligibility for exemption of certain personal property subject to compliance with the Employment and Investment Growth Act and the Nebraska Advantage Act;
- Annual certification of school adjusted valuation used in state aid calculations;
- Administrative reports filed by counties for data collection of valuation and property tax information;
- Preparation of the Division's Annual Report;
- Annually, prepare and publish list of delinquent real property taxes;
- Administration of the Property Tax Credit Act for Real Property; and
- Administration of the Personal Property Tax Relief Act.

Field Operations

The Field Operations Section is responsible for ascertaining the level of value and quality of assessment of all real property in the state. This section works directly with county assessors and provides advice and guidance on all issues of the assessment process, with particular focus on the assessment of real property.

This section develops the state sales file, and also:

- Determines the adjusted valuation for school districts;
- Develops information for the Reports and Opinions of the Property Tax Administrator provided to the Tax Equalization and Review Commission;
- Reviews permissive exemptions for qualified organizations, approved by counties; and
- Develops valuation information for use by the county assessors; and
- Coordinates the Rent-Restricted Housing Projects Valuation Committee, which assembles and publishes capitalization rate information in an annual report, and certifies this information to county assessors.

The state sales file is a statutory required database containing sales of real property for use in valuation and measurement. The employees in this section have offices throughout the state, and are readily available to assist in the counties. They work with the county assessors on the analysis of sales information and assessment practices and procedures.

Property Tax History

Since the beginning of Nebraska's statehood, property tax has been a major source of state and local operating revenue. This tax was initially adopted by the Territorial Legislature in 1857. The growing need for public services and changes in economic structure caused property taxes to steadily increase. This in turn prompted the necessity for relieving property taxes and providing new sources of revenue.

In November 1966, approval of a constitutional amendment abolished "state" property taxes. Also, the Legislature repealed the head and poll taxes, the tax on intangible property, the tax on household goods, and certain miscellaneous personal property taxes. In order to replace lost revenues, the Legislature adopted two broad-based taxes in the Revenue Act of 1967: the state sales and use tax and the income tax. In addition to replacing lost state revenue, a portion of the sales and income tax monies were designated to finance state aid programs. At that time, $35 million was designated annually for aid to school districts. An additional $10 million each year was distributed to cities and counties to replace lost revenues due to the elimination of intangible property, household goods, and personal effects from the property tax base.

In 1969, the Homestead Exemption Act was passed to provide property tax relief to certain owners of residential property. It provided for an exemption of $800 of actual value for residences valued at $4,000 or more. The homestead exemption benefits have changed over the years and currently provide for an exemption of all or part of real property taxes for individuals over 65 with limited income, veterans, and individuals with certain disabilities.

Since 1967, "local" units of government have exclusively levied property taxes. In 2015, Nebraska's local governments levied approximately $3.78 billion in property taxes. In addition, for fiscal year 2015-2016, approximately $1.656 billion in local tax relief (state aid) has been appropriated for local governments (see statistical Tables 3B and 3C).

Over the years, the property tax structure in Nebraska has changed as the Legislature has addressed various economic concerns. Property tax remains primarily a tax on real property, but changes have been made in the classification of property, as well as the level of assessment at which property is taxed. Nebraska's Constitution, Article VIII, Section 1, requires uniformity and proportionality both as to the rate and the valuation.

Social and economic trends continue to impact Nebraska citizens' views on all taxes and state aid programs. Meanwhile, the payers and recipients of taxes share in the benefits of public schools, roads, law enforcement, and a number of other public facilities and programs.

Summary of Legal/Legislative Actions

General Overview

The Nebraska Constitution, Article VIII, sets out the general principles upon which the property tax system is built. Specifically, section 1, subsection (1), states, "Taxes shall be levied by valuation uniformly and proportionately upon all real property and franchises as defined by the Legislature except as otherwise provided in or permitted by this constitution." The Constitution further defines different principles for real property and personal property and provides for exemptions and preferential valuations.

Real Property

The Nebraska Constitution, Article VIII, section 1, subsection (1), directs that the property taxes imposed on real property must be based upon valuations that are uniform and proportionate. However, for agricultural and horticultural land, section 1, subsection (4) provides that valuations need not be uniform and proportionate with other classes of real property, but must be uniform and proportionate upon all property within the class of agricultural and horticultural land. Classification changes are addressed in the following sections for agricultural and horticultural land and personal property. The following changes were also made to the level of assessment at which the property is taxed:

a) For 1920 and prior years, property was assessed at 20% of its actual value;
b) From 1921 to 1952, property was assessed at its actual value;
c) From 1953 to 1955, property was assessed at 50% of its actual value;
d) For 1956 and 1957, property was assessed at 50% of its base value;
e) From 1958 to 1980, property was assessed at 35% of its actual value;
f) From 1981 to 1991, property was assessed at 100% of actual value;
g) From 1992 to 2006, property was assessed at 100% of actual value, with the exception of agricultural and horticultural land which was assessed at 80% of actual value; and
h) From 2007 to current, agricultural and horticultural land has been assessed at 75% of actual value.

Agricultural and Horticultural Land

1972: Constitutional amendment, Article VIII, section 1, subsection (5); Legislature is authorized to enact laws providing for the valuation of land actively devoted to agricultural or horticultural uses based on its agricultural or horticultural use without regard for other purposes and uses. Subsequently, the Legislature authorized special valuation.

1984: *Kearney Convention Center v. Bd. of Equal.*, 216 Neb. 292, 344 N.W.2d 620 (1984). Commercial property owners requested that their valuation be equalized with agricultural land which was assessed at a lower level of value.

1984: Constitutional amendment, Article VIII, section 1, subsection (4); agricultural land is defined as a separate and distinct class and authorized the use of any different approach to value agricultural land.

Agricultural and Horticultural Land (continued)

1985: LB 271, effective for 1986, adopted a method to value agricultural land according to a formula based on earning capacity. Income streams were averaged by county and the capitalization rate was fixed in statute. Earning capacity is not similar to the income approach to value as used in professionally accepted appraisal practices.

1987: *Banner County v. State Bd. of Equal.*, 226 Neb. 236, 411 N.W.2d 35 (1987). While the constitution stated that agricultural land was a separate and distinct class of property, the constitution still required that all real and tangible personal property values be uniform and proportionate. Using the earning capacity formula to value agricultural land would have been allowable if the resulting values had been correlated to be proportionate with all other real and tangible personal property.

1989: LB 361 changed the assessment of agricultural and horticultural land so that the results could be adjusted to be uniform across county lines.

1990: Constitutional amendment was passed that defined agricultural land as a separate class of real property and removed from the uniform and proportionate clause, meaning that it need not be uniform and proportionate with other classes of property. However, the values of agricultural land must be uniform and proportionate within the class of agricultural land.

1991: In response to *Banner County v. State Bd. of Equal.*, LB 404 was passed, which froze agricultural and horticultural values for tax year 1991 at the 1990 value, to give time to respond to the case. LB 320 was also passed, effective for 1992, which changed the assessment of agricultural land so that the capitalization rate used to set value is market derived. The capitalization rate was increased 25% so that the resulting values from the income calculation correlate to 80% of market value.

1992: LB 1063 required agricultural land to be valued at 80% of actual or market value. All other real property is valued at 100% of actual or market value.

2000: *Bartlett v. Dawes County Bd. of Equal.*, 259 Neb 954, 513 N.W.2d 810 (2000). The Supreme Court ruled that the Tax Equalization & Review Commission could not adjust by market area to achieve inter-county equalization because market areas were not defined as a class or subclass under the statutes.

2001: In response to the Bartlett case, LB 170 provided a definition of class or subclass of real property as a group of properties that share characteristics not shared by those outside the class or subclass. The classification may be based on parcel use, parcel type, location, geographic characteristics, zoning, city size, parcel size, and market characteristics that affect market value.

2002: LB 994 required the Property Tax Administrator to prepare and issue a comprehensive study to determine the level of value of agricultural and horticultural land that is receiving special valuation.

2005: LB 261 eliminated the agricultural and horticultural land valuations boards and the land manual areas beginning January 1, 2006.

Agricultural and Horticultural Land (continued)

2006: LB 808 modified the special valuation (greenbelt) provisions of Nebraska law and made a number of procedural changes, effective January 1, 2007. Generally, the changes narrowed the availability of special value, but the bill also eliminated agricultural zoning as a requirement for special value and phased out the requirements of recapture over three years. Under LB 808, agricultural and horticultural land means that an entire parcel must be primarily used for agricultural or horticultural purposes. Agricultural or horticultural purposes means that the property is used for the commercial production of any plant or animal product in a raw or unprocessed state that is derived from the science and art of agriculture, aquaculture, or horticulture.

2006: LB 968 decreased the assessment percentage for agricultural and horticultural land from 80% to 75% of actual value beginning January 1, 2007.

2008: LB 777 redefined agricultural and horticultural land, effective January 1, 2009. These changes were made in response to issues that developed following the implementation of LB 808 in 2007. LB 777 amended Neb. Rev. Stat. § 77-1359 so that any land associated with any building or enclosed structure located on a parcel will not be considered agricultural and horticultural land. However, the remaining land on the parcel after the exclusion of the land associated with the buildings must be primarily used for agricultural and horticultural purposes in order to be valued as agricultural and horticultural land.

2013: *Krings v. Garfield County Bd. of Equal., Ewald, and Sorensen*, 286 Neb. 352, 835 N.W.2d 750 (2013). The Supreme Court ruled that the constitutional provision requiring equalization between agricultural and horticultural land and other classes of property found in *Kearney Convention Center* and *Banner County v. State Bd. of Equal.* had been changed, and that the class of agricultural and horticultural land must be taxed by valuation uniformly and proportionately within the class of agricultural and horticultural land, but is not required to be uniform and proportionate with the other classes of land.

Personal Property

1967: After the November 1966 vote which changed the Constitution, the Legislature repealed the head and poll taxes, exempted household goods, clothing and other personal items, and exempted intangible personal property such as stocks, bonds and certificates of deposit.

1970: A constitutional amendment gave approval to the Legislature to classify and exempt personal property.

1972-1974: The Legislature partially exempted from taxation agricultural income-producing machinery and equipment; business inventory; livestock; grain and seed; and poultry, fish and fur-bearing animals. The Legislature provided for a 12.5% exemption of actual value for calendar year 1973. The exemption increased by 12.5% each year until a total of 62.5% was exempt in 1977. Political subdivisions were reimbursed for the tax revenue loss resulting from these exemptions. In 1974, the Nebraska Supreme Court ruled that personal property tax exemptions were constitutional, *Stahmer v. State*, 192 Neb. 63, 218 N.W. 2d 893 (1974).

Personal Property (continued)

1977-1981: The Legislature completely exempted from taxation the classes of personal property that had been partially exempted except business inventory and livestock, which were fully exempted in calendar year 1978. The Legislature appropriated $58.6 million as personal property relief to reimburse local governments for the losses resulting from these exemptions. Business inventories became totally exempt for calendar year 1979 and a reimbursement of $62.2 million was appropriated for fiscal year 1979-1980. Livestock became totally exempt in calendar year 1980 and a reimbursement of $70 million was appropriated for fiscal year 1980-1981.

1982: The Legislature eliminated the Personal Property Tax Relief and the Government Subdivision Fund. LB 816 provided for the distribution of aid to community colleges, natural resource districts, incorporated municipalities, counties, and for aid to school districts from the School Foundation and Equalization Fund.

1985: The Employment and Investment Growth Act (LB 775) was enacted by the legislature and provided new economic development incentives and benefits such as sales tax exemption of manufacturing machinery and equipment, income tax credits, and exemption of personal property tax for qualifying equipment.

1986: Car line companies began requesting that their personal property be equalized with all personal property, *Trailer Train Company v. Leuenberger*, 885 F.2d 415 (8th Cir. 1988), *aff'g*, CV87-L-29 (D. Neb. 1987). Citing protection under the 1976 Federal Railroad Revitalization and Regulatory Reform Act (4-R Act), the car line companies argued that since much of the personal property in Nebraska was exempted from taxation by the Legislature (inventory, agricultural machinery and equipment, earth-moving equipment, etc.), their personal property was being taxed to a greater degree than other personal property in Nebraska. The 8th Circuit Court of Appeals ruled that the Nebraska property tax on personal property of car companies violated the 4-R Act. The State was prohibited from collecting property tax on car companies.

1987: Railroads filed suit against Nebraska arguing that the property tax on railroad personal property violated the 4-R Act. The litigation was settled in 1989, before reaching trial, resulting in the railroad companies paying tax on 25% of their value attributed to personal property for 1987, 1988, and 1989.

1988: LB 1091 created a one-time appropriation to reimburse local governments for any losses attributable to the railroad's 4-R Act litigation that exceeded 1% of expected property tax dollars. After line item vetoes and partial overrides, the amount appropriated to the fund from the Cash Reserve Fund totaled $7.7 million.

1988-1990: Centrally assessed companies such as pipelines, telecommunications, and airlines appealed to the State Board of Equalization requesting equalization of their personal property with the exempt property of car companies and railroads, The companies were denied by the State Board and appealed to the Nebraska Supreme Court based on the Nebraska constitutional requirement of uniform and proportionate values for the levy of property taxes.

1989: The Nebraska Supreme Court ruled in favor of four pipeline companies for the 1988 tax year, and the State Board equalized their personal property value to zero. In July 1991, the Nebraska Supreme Court ruled on the tax year 1989 equalization requests of centrally assessed

Personal Property (continued)

companies. The court found that equalization was not an appropriate remedy. All previous personal property exemptions were declared unconstitutional, effectively overturning the 1974 decision allowing personal property exemptions. As a result of the court's decision on the 1989 cases the State Board reduced the 1990 certified values of the appealing centrally assessed companies by 18.81%. *See* *Northern Natural Gas Co. v. State Bd. of Equal. and Assessment*, 232 Neb. 806 (1988) and *Trailblazer v. State Bd. of Equal. and Assessment*, 232 Neb. 823 (1989).

1991: LB 829 exempted all personal property from property tax for 1991 only and reimbursed local governments for the loss using a series of revenue-raising proposals including a depreciation surcharge, a temporary reduction in the sales tax collection fee, extending the sales tax to manufacturing energy, and a one-year increase in the corporate occupation tax. The total cost was $120 million.

1992: Constitutional amendment LR 219CA was adopted and removed personal property from the uniform and proportionate clause of the constitution. It authorized personal property to be either taxed on actual value or net book value while allowing reasonable classifications to be exempt, and set apart a classification for the properties of entities that are protected by federal law, such as railroads. The Legislature passed LB 1063 and the "net-book" concept of taxing depreciable tangible personal property was adopted, rather than taxing personal property based on actual value.

1993: The Nebraska Supreme Court ruled on the appeal of the State Board of Equalization and Assessment's action which reduced the 1990 certified values of the appealing centrally assessed companies by 18.81%. The court upheld the State Board of Equalization's remedy which was to refund the difference in tax the appellants would have been required to pay if all of the exempt property in question had been placed on the tax rolls and taxed. *See* *MAPCO Ammonia Pipeline, Inc. V. State Bd. of Equal. and Assessment*, 242 Neb. 263 (1993).

1994: LB 961 exempted livestock from the personal property tax.

2005: LB 312, the Nebraska Advantage Act, was passed, providing new economic development incentives and replaced Employment and Investment Growth Act (LB 775 1985). Benefits include sales tax exemption of manufacturing machinery and equipment, income tax credits, and exemption of personal property tax for an investment of at least $10 million and the hiring of at least 100 new employees. Eligible personal property includes certain aircraft, main frame business computers for business information processing, depreciable personal property used for distribution facilities to store or move products, and depreciable personal property in a single project if the personal property is involved directly in the manufacture or processing of agricultural products.

2007: LB 334 modified definitions to exclude trade fixtures from the definition of real property. Trade fixtures are now defined as personal property.

2008: LB 1027 provided a personal property exemption for agricultural and horticultural machinery and equipment utilized by a qualified beginning farmer or livestock producer in their operation. The beginning farmer must be certified by the Department of Agricultural and apply for the personal property exemption with the county assessor on or before December 31 in the

Personal Property (continued)

year preceding the exemption. The beginning farmer must file their personal property return on or before May 1, and if the exemption application is approved, the county assessor may exempt taxable agricultural machinery and equipment up to a maximum of $100,000 in any one year. A properly granted exemption will continue for period of three years if a personal property return is filed on or before May 1 of each year.

2010: LB 1048 exempted property used directly in the generation of electricity using wind as the fuel source from property taxes. Instead of a property tax, wind energy producers will pay a 'nameplate capacity tax' which is a tax of $3,518 per megawatt or fraction thereof. The Department of Revenue enforces reporting and collecting of the nameplate capacity tax. All proceeds from the nameplate capacity tax are paid to the county treasurer of the county where the facility is located. The county treasurer distributes the proceeds of the nameplate capacity tax using the same allocation formula used to distribute property taxes to the political subdivisions in the tax district(s) in which the wind energy facility is located.

2011: LB 360 modified the original legislation, LB 1048 (passed in 2010), pertaining to wind generation facilities. This legislation exempts depreciable tangible personal property used in the generation of electricity using wind as the fuel source and allows the county assessor to locally assess any real property. The land associated with the facility will continue to be assessed as it was prior to the facility being built. The operative date for this legislation was retroactive to January 1, 2010.

2011: In *Vandenberg v. Butler County*, 281 Neb. 437 (2011), the Nebraska Supreme Court held that an irrigation pump was a trade fixture within the meaning of Neb. Rev. Stat. § 77-105. The application of the three-part test found in *Northern Natural Gas Co. v. State Bd. of Equal. and Assessment*, 232 Neb. 806 (1989), was expressly overruled for taxation purposes. The Court stated that "…§ 77-105 clearly controls the issue of classifications of fixtures for taxation purposes." There are two considerations in determining whether an item of property is a trade fixture: whether it is "machinery or equipment" and whether it "used directly in commercial, manufacturing, or processing activities." The Court also found that agricultural production is a "commercial activity" within the meaning of § 77-105.

2015: LB 259 created the Personal Property Tax Relief Act (Act), codified in Neb. Rev. Stat. §77-1229, which provides for an exemption of the first $10,000 of tangible personal property value for each tax district in which a personal property return is filed by a taxpayer. Failure to report tangible personal property on the personal property return will result in a forfeiture of the exemption for any personal property not timely reported for that year. The Act provides an exemption factor for centrally assessed taxpayers. It also provides a reimbursement mechanism for any taxes lost by the county and political subdivisions as a result of the exemption.

Other Property "Assessment Structure" Changes

1995: LB 490, effective for 1996, changed the property assessment calendar so that statewide equalization was completed before property valuation notices are sent to individuals. An individual may then protest his or her property valuation to the county board of equalization.

Other Property "Assessment Structure" Changes (continued)

1995: LB 490, effective for 1996, created the Tax Equalization and Review Commission to replace the State Board of Equalization and Assessment for purposes of equalization of property valuations. In addition to its constitutional statewide equalization duties, the Commission replaced the district court for the purpose of hearing individual appeals from decisions of the Property Tax Administrator, Department of Motor Vehicles, or the county board of equalization involving the valuation and taxation of property. Commissioners are appointed by the Governor and serve six-year terms.

1995: LB 490, effective for 1996, established acceptable ranges for the level of value for each class of property for purposes of the Tax Equalization and Review Commission's statewide equalization of real property. The acceptable ranges for the level of value were then 74 to 80% of actual value for agricultural land and 92 to 100% for all other real property.

1995: LB 490, effective for 1996, also created the position of Property Tax Administrator as a statutory position to oversee the Property Tax Division of the Department of Revenue. The powers and duties of the Tax Commissioner relating to valuation and taxation of property were transferred to the Property Tax Administrator. The Property Tax Administrator is appointed by the Governor and approved by the Legislature to serve a six-year term.

1997: LB 269, effective July 1, 1998, gave the county board authority to vote by resolution to have the Property Tax Administrator assume the county assessment function. The state would become fiscally responsible for the assessment functions in that county. The county assessor and employees of the assessor's office in those counties became state employees. Currently, nine out of 93 counties have turned the assessment function over to the state.

1998: LR 45CA placed four separate constitutional amendments on the 1998 general election ballot as follows: (1) strike the requirements that motor vehicle taxes be distributed to local governments in proportion to property taxes levied, (2) provide for the merger or consolidation of cities and counties, (3) limit the property tax exemption for government property to property used for a public purpose, and (4) strike all references to townships in the Constitution. The first three amendments succeeded while the fourth failed.

1999: LB 36, 1999 First Special Session, made the former Property Tax Division of the Department of Revenue a separate agency called the Department of Property Assessment and Taxation, directed by the Property Tax Administrator.

2001: LB 271 passed in 1999 and implementation was delayed until 2001. Beginning January 1, 2001, property of the state and its governmental subdivisions that is not used or not being developed for a public purpose is taxable, based on Constitutional Amendment to Article VIII, section 2, subsection (1). Previously, all governmentally owned property, no matter how used, was exempt from property taxation.

2003: Following the implementation of LB 271, a number of political subdivisions took issue with the taxation of property and appealed the taxability of certain governmentally owned property. In 2003, both the Nebraska Supreme Court and Nebraska Court of Appeals issued decisions on this issue. See, *City of Alliance v. Box Butte Cty. Bd. of Equal.*, 265 Neb. 262 (2003), *Brown Cty. Ag. Society v. Brown Cty. Bd. of Equal.*, 11 Neb. App. 642 (2003), *City of*

Other Property "Assessment Structure" Changes (continued)

York v. York Cty. Bd. of Equal., 266 Neb. 297 (2003) [York I], *City of York v. York Cty. Bd. of Equal.*, 266 Neb. 305 (2003) [York II], and *City of York v. York Cty. Bd. of Equal.*, 266 Neb. 311 (2003) [York III]. Although each case deals with a separate factual situation, it appears that the courts have taken a fairly expansive view of what constitutes a "public purpose" under LB 271. If, for example, the political subdivision is authorized to use its property in a particular way, that use constitutes a public purpose for the purposes of being exempt from property taxes, even if the property is also being used for an ongoing nonpublic use. Further, if a public purpose is advanced by the ownership of the property by the political subdivision, that use will be deemed to be predominant, even if there is another, ongoing nonpublic use being made of the property. The courts did not specifically address the question of whether the mere generation of proceeds for the political subdivision through the use of its property would be sufficient to maintain the exempt status of the property.

2005: LB 66 passed which provides for a valuation preference rather than a complete exemption for historically significant real property that has been renovated or rehabilitated. The law limits the preference to properties deemed "historically significant" as opposed to any real property over a certain age. There is an application and approval process with the State Historical Preservation Officer (SHPO) for the real property to be deemed historically significant and revolves around the National Register of Historic Places. A "preliminary certificate" must be obtained and is the step that sets the "base value" for the property. When the work on the real property is complete, a certificate of rehabilitation is issued and the property is to be assessed at no more than its base value for eight years. In years 9-11, market value is increased incrementally until at the beginning of year 12, the value for the property is at actual value. The valuation benefit only applies to real property for which a final certificate of rehabilitation has been issued (by the SHPO) after January 1, 2006.

2006: LB 968 decreased the assessment percentage for agricultural and horticultural land from 80% to 75% of actual value beginning January 1, 2007. For purposes of the Tax Equalization and Review Commission's statewide equalization of agricultural and horticultural land, the acceptable range for the level of value was changed to a range of 69% to 75%.

2007: LB 334 merged the Department of Property Assessment and Taxation with the Department of Revenue and established a Property Assessment Division. The legislation amended more than 150 sections of statutes to strike references to the former "Department of Property Assessment and Taxation" and "Property Tax Administrator" and replaced them with references to the "Department of Revenue" and "Tax Commissioner." The Property Assessment Division is directed by the Property Tax Administrator, who is appointed by the Governor, with the approval of a majority of members of the legislature. The Property Tax Administrator serves under the general supervision of the Tax Commissioner.

2007: LB 334 also required county assessors to review properties on a cycle to assure that all parcels have been inspected and reviewed at least once every six years.

2008: LB 965 amended Neb. Rev. Stat. § 76-214 so that beginning January 1, 2009, the Real Estate Transfer Statement, Form 521, became a single part form, rather than a multi-part form. The Real Estate Transfer Statement, Form 521, is required to be filed with the Register of Deeds when a deed to real estate, memorandum of contract, or land contract is presented for recording.

Other Property "Assessment Structure" Changes (continued)

2009: LB 121 returned the nine state assessment offices back to the counties. All counties must be returned by June 30, 2013.

2011: LB 384 requires county assessors in counties with over 150,000 inhabitants to conduct preliminary hearings with the taxpayer regarding the assessed valuations on their real property, beginning in tax year 2014. This legislation also reduced the number of commissioners on the Tax Equalization and Review Commission from four to three.

2012: LB 902 amended Neb. Rev. Stat. § 77-202(1) to exempt any property beneficially owned by a governmental unit and used for a public purpose from property tax if the property purchased is subject to a lease-purchase agreement, financing lease, or other instrument which transfers title of the property to the governmental unit upon payment of the debt used to finance the project. The purchase may be subject to property tax if the acquisition cost of the property exceeds the greater of 0.06% of the total actual value of real and personal property of the governmental unit or $50,000, and the acquisition is not approved by a vote of the people that reside within the governmental unit in which the property is located.

2013: *KAAPA Ethanol v. Bd. of Supervisors of Kearney Cty.*, 285 Neb. 112, 825 N.W.2d 761 (2013). A taxpayer's decision to list real property as personal property, while yielding "the harsh result of double taxation," is the result of a mistake of law. The refund claim statute is a codification of the common-law rule that refunds of taxes levied upon and paid are only authorized with respect to mistakes of fact.

2015: LB 356 Established the Rent-Restricted Housing Projects Valuation Committee (Committee) and requires the use of the income approach in valuing rent-restricted housing projects, which are projects consisting of five or more houses or residential units receiving an allocation of federal low-income housing tax credits under Section 42 of the Internal Revenue Code. The Committee develops a market-derived capitalization rate to be used by county assessors when using the income approach to value rent-restricted housing projects. The Committee may determine a different capitalization rate for different areas of the state if it is deemed appropriate. The owner of a rent-restricted housing project must file an income and expense statement with both the Committee and the county assessor on or before October 1 of each year. If the statement is not timely filed, the county assessor may use any professionally accepted mass appraisal technique for determining actual value of the property. If actual value is not achieved using the income approach, the county assessor may present these findings to the county board of equalization, which may petition the Tax Equalization and Review Commission (Commission) no later than January 31 of each year for use of another professional accepted mass appraisal technique in determining actual value. The Tax Commissioner may also file a similar petition with the Commission.

2015: LB 414 Fraternal Benefit Societies, as organized and licensed under Neb. Rev. Stat. §§ 44-1072 to 44-10,109, are included in the definition of "charitable organization." Such organizations are exempt from property taxes pursuant to Neb. Rev. Stat. § 77-202.

Other Property "Tax Policy" Changes

1999: LB 881 (tax credit for 2000) also provided $25 million for the Relief to Property Taxpayers Act. The Act provided direct local property tax relief to all taxable real property owners in the form of a tax credit that is displayed on the tax statement. The credit, for year 2000, provided $30.54 in property tax relief for every $100,000 in taxable value. In other words, for every $100,000 in taxable value, the state will pay the local taxing subdivisions $30.54 that otherwise would have been collected from the taxpayer. Due to state budget constraints, the Legislature did not appropriate any monies to the Relief to Property Taxpayers Act in 2001 and subsequently repealed the Act in 2002.

2006: Effective June 15, 2006, in accordance with final orders issued pursuant to LB 126 (2005), all Class I school districts (elementary grades only) and Class VI high school districts (high school grades only) were dissolved and merged into school systems that offer kindergarten through grade 12. Nebraska's approximate 469 individual base school districts decreased to 254 school systems for 2006. This legislation was repealed by voters in the 2006 November election but it did not automatically reinstate the school districts as they existed prior to implementation of LB 126. Instead, the 2007 legislative session provided the enabling statutory language for Class I or Class VI schools to exist or be created again.

2007: LB 367 created the Property Tax Credit Act, codified in Neb. Rev. Stat. § 77-4209, which provides direct local property tax relief to all taxable real property owners in the form of a tax credit that is displayed on the tax statement. The real property tax credit is based upon the valuation of each parcel of real property compared to the valuation of all real property in the state. The total amount of credit available for statewide distribution is $105 million for year 2007 and $115 million for year 2008. The credit, for year 2007, provided $83.22 in property tax relief for every $100,000 in taxable value. Meaning, for every $100,000 in taxable value, the state pays the local taxing subdivisions $83.22 that otherwise would have been collected from the taxpayer.

2009: LB 315 funded the Property Tax Credit Act for two additional years. The total amount of credit available for statewide distribution was $115 million for 2009 and $115 million for 2010.

2011: LB 374 funded the Property Tax Credit Act for two additional years. The total amount of credit available for statewide distribution was $115 million for 2011 and $115 million for 2012.

2013: LB 195 funded the Property Tax Credit Act for two additional years. The total amount of credit available for statewide distribution was $115 million for 2013 and $115 million for 2014.

2014: LB 905 provided an additional $25 million for two additional years. The total amount of credit available for statewide distribution was $140 million for 2013 and $140 million for 2014.

2015: LB 657 provided property tax relief in the amount of $204 million for tax years 2015 and 2016.

School Adjusted Value

1994: LB 1290 required the adjusted value or full assessable property valuations to be determined for each school district, by the Property Assessment Division, for use in the school aid formula. This provision "levels the playing field" and prevents a school district from

School Adjusted Value (continued)

receiving an unfair advantage in the school aid formula if their property valuations are at a lower level than other school districts.

2006: LB 968 changed the required level of assessment for agricultural and horticultural land from 80% to 75% of actual value for purposes of the 2006 school adjusted value, which is used in calculating school aid for 2007-2008. This change was intended to make the agricultural and horticultural land value used in the 2007-2008 school aid formula consistent with the "assessed" value of agricultural and horticultural land in 2007 which moves to 75% of actual value.

2008: LB 988 amended Neb. Rev. Stat. § 79-1016, changing the required level of assessment for purposes of "adjusted value" used in the state's school aid formula. The Property Tax Administrator is required to adjust the taxable value of each school district so that: 1) all real property, other than agricultural and horticultural land, is adjusted to 96% *(instead of 100%)* of actual value; and 2) all agricultural and horticultural land is adjusted to 72% *(instead of 75%)* of actual value, and all agricultural and horticultural land that receives special valuation pursuant to Neb. Rev. Stat. § 77-1344 is adjusted to 72% *(instead of 75%)* of the value of the land for its agricultural or horticultural purposes only.

Motor Vehicles

1997: LB 271 changed the method for taxation of motor vehicles to a uniform, statewide tax and fee system rather than according to value. The fee is a nominal amount, generally between $5 and $30 and the proceeds are distributed to cities and counties based on the Highway Trust Fund dollars. The motor vehicle tax is determined from a table that begins with the manufacturer's suggested retail price (MSRP) and declines each year thereafter, using a table found in state law. Responsibility for motor vehicle taxation was shifted from the county assessor to the county treasurer.

1998: LR 45CA amended the constitution, eliminating the requirement that motor vehicle taxes be distributed to local governments in proportion to property taxes levied.

1999: LB 142 implemented part of LR 45CA by providing that the proceeds from the motor vehicle tax be distributed 60% to the school district where the vehicle is registered, 22% to the county, and 18% to the city except in Douglas County where the city-county shares are reversed.

Homestead Exemption

1969: The Homestead Exemption Act was created by the Legislature to provide direct property tax relief to individual owners of residential property. This law, with some exceptions, provided for an exemption of $800 of actual value for residences valued at $4,000 or more. A homestead is defined as a residence, and the land surrounding, not to exceed one acre. To qualify, the homestead must be occupied by the owner of record on January 1 of the year for which application for exemption is made. The exemption applies to all or part of the local property taxes levied against the home, with the state reimbursing local governments from general fund revenues for the taxes exempted under the program. In 1971 and 1973, the legislature increased the benefits of the homestead exemption for specific categories of veterans, disabled, and elderly homeowners with limited income.

Homestead Exemption (continued)

1983: LB 396 eliminated a general homestead exemption that exempted the first $800 of value of a homestead valued at $4,000 or more. The cost savings was $4.7 million.

1984: LB 809 adopted a general homestead exemption of $3,000 and required property tax statements to reflect that the state was financing the exemptions. This was estimated to cost about $18 million. However, the program was delayed and then repealed after one year, never having been implemented.

1986: LB 1268 provided for a sliding scale for homestead exemption benefits for elderly and disabled beneficiaries as income increased.

1988: LB 1105 eliminated the sliding scale of benefits for homestead exemptions and provided that those with income below the filing threshold of $10,400 received the full $35,000 exemption.

1989: LB 84 granted an 8.5% reduction in property valuation, or a $5,400 general homestead exemption for 1989 only; this reduction was financed by the state. Total cost was $114 million.

1994: LB 802 enacted significant changes to the homestead exemption program: redefined household income, increased the amount of exemption, required the filing of an income statement, placed limits on the value of the home for which an exemption application is made, and implemented a sliding scale that allows partial exemption as income increase. Overall, these changes were revenue neutral.

1999: LB 179 increased the homestead exemption income eligibility amounts and expanded the definition of disability for purposes of eligibility. The cost of the expansion was $8.8 million.

2004: LB 986 changed the definition of multiple amputees for certain veterans eligible for exemption for applications filed in 2004 and after.

2006: LB 968 made changes to increase the benefits available under the homestead exemption program, effective for 2007. The exempt amount was increased from the greater of $40,000 or 80% to the greater of $40,000 or 100% of the average residential home value in the county. For disabled veteran beneficiaries, the exempt amount increased from the greater of $50,000 or 100% to the greater of $50,000 or 120% of the average residential home value. The maximum value also increased from $95,000 or 150% to $95,000 or 200% of the average residential home value. The maximum value for handicapped and veteran claimants also increased a comparable amount.

2009: LB 94 made changes to allow applicants for the homestead exemption to file an application or certification up until the first half real estate taxes become delinquent if they missed the June 30 filing dates because of a medical condition.

2009: LB 302 made changes to allow the homestead exemption claimant to transfer a homestead exemption to a new homestead without having to sell the original homestead.

Homestead Exemption (continued)

2014: LB 986 increased income eligibility amounts for the homestead exemption program for tax years on or after 2014. Beginning January 1, 2015, homeowners with developmental disabilities are eligible for the homestead exemption. Applicants must provide certification from the Nebraska Department of Health and Human Services regarding their developmental disabilities.

2014: LB 1027 Beginning January 1, 2015, a disabled veteran with a 100% service-connected disability, and drawing compensation from the U.S. Department of Veterans Affairs, or the unremarried widow or widower of this veteran, is eligible for a 100% homestead exemption regardless of income or homestead value. An unremarried widow or widower of any veteran who died because of a service-connected disability is also eligible for the homestead exemption regardless of income or homestead value. A certification of the status of the veteran or widow(er) must be provided by the U.S. Department of Veterans Affairs when applying for the exemption.

2015: LB 591 Beginning January 1, 2016, the definition of household income for homestead exemption includes any carryforward of a net operating loss when deducted for federal income tax purposes.

Documentary Stamp Tax

All transfers of beneficial interest in, or legal title to, real estate are subject to a documentary stamp tax based upon the value of the real estate transferred. The tax is due at the time the deed is offered for recording unless specifically exempt pursuant to Neb. Rev. Stat. § 76-902.

1965: Chapter 463, established the documentary stamp tax. The tax is collected by the register of deeds and remitted to the Department of Revenue. The initial rate was $0.55 per each $500 of value or fraction thereof. The register of deeds retained 25% of the proceeds of the sale of stamps to be placed into the county general fund.

1985: LB 236 raised the rate to $1.50 per each $1,000 of value or fraction thereof. The register of deeds retained 33.33% of the proceeds of the sale of stamps to be placed into the county general fund.

1992: LB 1192 raised the rate to $1.75 per each $1,000 of value or fraction thereof. The register of deeds retained $0.50 from each $1.75 collected to be placed into the county general fund.

2005: LB 40 raised the rate to $2.25 per each $1,000 of value or fraction thereof. The register of deeds retains $0.50 from each $2.25 collected to be placed into the county general fund. For each remaining $1.75 remitted to the state, $0.25 is credited to the Homeless Shelter Assistance Trust Fund, $1.20 is credited to the Affordable Housing Trust Fund, and $0.30 is credited to the Behavioral Health Services Fund.

2012: LB 536 amended Neb. Rev. Stat. § 76-902 to provide additional documentary stamp tax exemptions. Deeds between ex-spouses that convey any rights to property acquired or held during the marriage, death deeds and revocations of death deeds, and certified or authenticated death certificates pertaining to death deeds are now exempt from documentary stamp tax.

2015 Legislation

Only relevant sections pertaining to property assessment are listed for each bill.

Real Property Appraiser Act (LB 139 – Operative Date: August 30, 2015). Eliminates inconsistencies in the Nebraska Real Property Appraiser Act (Act) and harmonizes the Act with federally-imposed requirements. There is a one-year moratorium on enforcement action of the Act against mass appraisals done under the authority of the county assessor by employees or independent contractors.

Personal Property Tax Relief Act (LB 259 – Operative Date: January 1, 2016). Exempts the first $10,000 of personal property for each personal property tax return filed with a county assessor. Failure to timely report tangible personal property is a forfeiture of the exemption for that year. County assessors will be required to electronically file a personal property abstract on or before July 20 of each year with the Property Tax Administrator. A compensating exemption factor will be applied to the value of centrally assessed companies to determine the property tax exemption for those companies.

On or before November 30, the county assessor and county treasurer will be required to file a Personal Property Tax Loss Summary Certificate with the Tax Commissioner for reimbursement of tax loss related to the exemption. The Tax Commissioner will determine the personal property exempt value and tax loss for centrally assessed companies and distribute that reimbursement to the county treasurers according to distribution formulas established by the bill.

Correction of Centrally Assessed Errors (LB 260 – Operative Date: March 6, 2015). Allows the Property Tax Administrator to make corrections of errors affecting the value of centrally assessed companies within three years of that value being certified to counties, or tax being distributed to counties.

Equalization Adjustment for Air Carriers (LB 261 – Operative Date: August 30, 2015 and January 1, 2016). Eliminates obsolete provisions relating to the Property Tax Administrator assuming the assessment function in counties. This bill also provides for the equalization adjustment for air carriers required by the Tax Equity and Fiscal Responsibility Act of 1982 (TEFRA), a federal law which extends the same equalization protection to air carriers that is provided for rail transportation properties under the 4R Act. Other sections of this bill are part of the Department of Revenue's omnibus bill.

Liens for Special Assessments Made By SIDs (LB 277- Operative Date: August 30, 2015). Provides that any county treasurer's tax deed that has been issued will remain subject to any liens for special assessments made by sanitary and improvement districts.

Levy Limits for Fire Districts (LB 325 – Operative Date: July 1, 2016). Restores property tax levy authority to fire protection districts if the fire district is located in a county that in the previous year had a levy of at least 40 cents or the county did not authorize any levy authority to the fire districts in the previous year.

Rent-restricted Housing (LB 356 – Operative Date: August 30, 2015). Requires use of the income approach in valuing rent-restricted housing projects, which are projects consisting of five

or more houses or residential units receiving an allocation of federal low-income housing tax credits under Section 42 of the Internal Revenue Code. This bill also establishes the Rent-Restricted Housing Projects Valuation Committee (Committee). The Committee will develop a market-derived capitalization rate to be used by county assessors when using the income approach to value rent-restricted housing projects. The Committee may determine a different capitalization rate for different areas of the state if it is deemed appropriate. The owner of a rent-restricted housing project must file an income and expense statement with both the Committee and the county assessor on or before October 1 of each year. If the statement is not timely filed, the county assessor may use any professionally accepted mass appraisal technique for determining actual value of the property. If actual value is not achieved using the income approach, the county assessor may present these findings to the county board of equalization, which may petition the Tax Equalization and Review Commission (Commission) no later than January 31 of each year for use of another professional accepted mass appraisal technique in determining actual value. The Tax Commissioner may also file a similar petition with the Commission.

Fraternal Benefit Societies Exempt from Property Tax (LB 414 – Operative Date: January 1, 2016). Includes fraternal benefit societies (as organized and licensed under Neb. Rev. Stat. §§ 44-1072 to 44-10,109) in the definition of "charitable organization." Such organizations are exempt from property taxes pursuant to Neb. Rev. Stat. § 77-202.

Nameplate Capacity Tax (LB 424 – Operative Date: January 1, 2016). Expands the nameplate capacity tax to include any depreciable tangible personal property used directly in the generation of electricity using solar, biomass, or landfill gas as the fuel source and has a nameplate capacity of 100 kW or more. Depreciable tangible personal property subject to the nameplate capacity tax is exempt from property tax.

Tax Incentive Programs Audit Required (LB 538 – Operative Date: August 30, 2015). Requires audits of tax incentive programs under the Legislative Performance Audit Act and changes tax incentive sunset dates. It also requires the Legislative Performance Audit Office to conduct a performance audit of each tax incentive program at least every three years. Auditors will analyze the economic and fiscal impacts of the tax incentive programs.

Homestead Exemption (LB 591 – Operative Date: January 1, 2016). Includes any carryforward of a net operating loss when deducted for federal income tax purposes in the definition of household income for the homestead exemption.

Property Tax Credit Act, Funding Increased (LB 657 – Operative Date: July 1, 2015). Provides property tax relief in the amount of $204 million for tax years 2015 and 2016.

Administration of Property Assessment

All property in the State of Nebraska is subject to property tax unless an exemption is mandated by the Nebraska Constitution, Article VIII, or is permitted by the Constitution and enabling legislation is adopted by the Legislature. Federal law may supersede the Nebraska Constitution with regard to taxation of property owned by the federal government or its agencies or instrumentalities. All property in the State of Nebraska subject to taxation must be valued as of January 1, 12:01 a.m., of each year.

The county assessor is responsible for valuing all real and personal property with the exception of railroads, public service entities, and specific personal property of air carrier and rail car line companies, which are assessed by the Property Tax Administrator.

The valuation of real property is determined according to professionally accepted mass appraisal techniques, including but not limited to the following: (1) comparing sales of properties with known or recognized values, taking into account location, zoning, and current functional use (also known as the sales comparison approach); (2) the income approach; and (3) the cost approach. The valuation of personal property is determined using a statutory method of depreciated values similar to the federal Modified Accelerated Cost Recovery System and 150% declining balance depreciation schedules.

All real property is assessed at or near 100% of actual value, except agricultural and horticultural land which is assessed at or near 75% of actual value. Agricultural and horticultural land receiving special valuation pursuant to Neb. Rev. Stat. § 77-1344 is assessed at 75% of its special value which is the uninfluenced value of the land for agricultural and horticultural purposes. Personal property is assessed at 100% of the net book taxable value as determined by the statutory method.

Permissive exemptions are allowed for property owned by certain organizations such as religious, charitable, educational, and agricultural societies pursuant to Neb. Rev. Stat. § 77-202. The organization must file an application for exemption of real and/or personal property. The county assessor will recommend approval or denial to the county board of equalization which will meet to make a final decision regarding the application for exemption.

There is an exemption for certain business personal property belonging to qualifying companies under Nebraska's tax incentive programs - the Employment and Investment Growth Act and the Nebraska Advantage Act.

Personal property used directly in the generation of electricity using wind, as the fuel source is exempt from personal property tax. The wind energy generation facilities pay a nameplate capacity tax in place of personal property tax and the real property is assessed locally by the county assessor.

There is also an exemption for any depreciable tangible personal property used directly in the generation of electricity using solar, biomass, or landfill gas as the fuel source, if such depreciable tangible personal property was installed on or after January 1, 2016, and has a nameplate capacity tax of one hundred kilowatts or more.

Any tangible personal property purchased by a person operating a data center located in Nebraska, which is then incorporated into other tangible personal property for subsequent use outside the state by the same person operating a data center in this state, is exempt from the personal property tax.

There is an exemption for certain personal property belonging to qualified beginning farmers or livestock producers, pursuant to Neb. Rev. Stat. § 77-5209.02 of the Beginning Farmer Act.

There is an exemption for either a mobile home or motor vehicle of any veteran of the United States Armed Forces who was honorably discharged and has a service-connected disability. See Exemption Application, Form 453.

For individuals, the homestead exemption program is designed to provide local property tax relief to qualifying elderly individuals, certain disabled veterans, and certain disabled individuals and their widowers who own and live in the home for which an exemption application is made. The exemption applies to all or part of the property taxes levied against the home, with the state reimbursing local governments from general fund revenues for those taxes exempted under the program.

The Property Tax Credit Act provides a real property tax credit based on the valuation of each parcel of real property compared to the valuation of all real property in the state. The tax credit amount varies each year depending on appropriation and value but is approximately $94 per 100,000 of value.

The Personal Property Tax Relief Act (Act), beginning in 2016, provides for an exemption of the first $10,000 of tangible personal property value for each tax district in which a personal property return is filed by a taxpayer. Failure to report tangible personal property on the personal property return results in a forfeiture of the exemption for any personal property not timely reported for that year. The Act provides an exemption factor for centrally assessed taxpayers. It also provides a reimbursement mechanism for any taxes lost by the county and political subdivisions as a result of the exemption.

Between January 1 and March 19 of each year, the county assessor updates and revises the real property assessment roll. In counties with a population of at least 150,000, the county assessor must provide preliminary valuation change notices by January 15, conduct informal meetings with property owners, and complete the assessment roll by March 25. Each year between early April and May 15, the Tax Equalization and Review Commission (Commission) has the authority to adjust the valuation of classes or subclasses of real property in any county in order to achieve equalization of property values. Decisions of the Commission may be appealed to the Nebraska Court of Appeals.

The county assessor revises the real property assessment rolls for any orders issued by the Commission and notifies property owners of value increases or decreases by June 1. Individual protests of real property valuations may be made to the county board of equalization. The county board of equalization may adjust the protested value of individual properties. Decisions of the county board of equalization may be appealed to the Commission.

Personal property is self-reported by the taxpayer on or before May 1. If the county assessor makes changes to the reported valuation, a notice must be sent to the taxpayer. The action may be appealed to the county board of equalization.

On or before August 10, the Commission must equalize the real property of centrally assessed railroad and public service companies with the statewide level of assessment. The Property Tax Administrator certifies centrally assessed values to the counties.

On or before August 20, the county assessor compiles and certifies the total taxable value (real, personal, and centrally assessed) to each local government taxing subdivision for rate setting purposes.

Each year, on or before October 15, the county board of equalization levies the necessary taxes, within the limits of the law, for operation of all functions of county government, school districts, cities, etc. The tax rates for these various local government taxing subdivisions are determined by dividing the subdivision's annual tax request by the current total taxable value within their boundaries. The tax rates are expressed as $1 per $100 dollars of taxable value.

Property taxes are determined by multiplying the property's taxable value by the total consolidated tax rate for the tax district in which the property is located. The tax district is comprised of various governing bodies empowered to levy property taxes for services, such as county government, school district, city, etc.

On or before November 22, the county assessor transcribes the real property tax list and delivers it to the county treasurer for collection of property taxes. All real and personal property taxes, including taxes of centrally assessed railroad and public service companies, are due on December 31. The first half of the tax becomes delinquent on the following May 1 and the second half becomes delinquent on September 1, except in Douglas, Lancaster, and Sarpy counties, where the first half is delinquent on April 1 and second half becomes delinquent on August 1.

Statistical Tables

Notes Regarding Statistical Tables

1. The data sources for the statistical tables are the Certificate of Taxes Levied Report and the County Abstract of Assessment Report.

2. Property taxes levied includes homestead exemption tax loss.

3. Property taxes levied excludes taxes levied on redevelopment or enhanced value of community redevelopment projects using tax increment financing (TIF). See annual reports to the Legislature for Community Redevelopment Tax Increment Financing Projects.

4. The state total valuations and property taxes levied for the years 1967 through current are listed in Table 1. Tax policy changes that affect the valuation or tax are explained in a previous section of the annual report, for example, as of 1997 motor vehicles are no longer taxed based on a value. Also listed in Table 1 are the state total property tax amounts, mill levies, and average statewide property tax rates for applicable years. Payments in lieu of tax made by public power districts and other in lieu of tax payments are not included in total taxes.

5. Assessment levels for property:

   - For 1920 and prior years, property was assessed at 20% of its actual value;
   - From 1921 to 1952, property was assessed at its actual value;
   - From 1953 to 1955 property was assessed at 50% of its actual value;
   - In 1956 and 1957 property was assessed at 50% of its base value;
   - From 1958 to 1980 property was assessed at 35% of its actual value;
   - From 1981 to 1991 property was assessed at 100% of actual value;
   - From 1992 to 2006 property was assessed at 100% of actual value, with the exception of agricultural and horticultural land which was assessed at 80% of actual value; and
   - From 2007 to current, agricultural and horticultural land was assessed at 75% of actual value.

6. Example. In years 1967 to 1980, tax rates were expressed as mills per $1,000 of value.

Property market value	100,000
Assessment level	x 35%
Assessed value	35,000
Mill levy of 55.925	
or 55.925/1,000	x .055925
Calculated Taxes	$ 1,957.38

7. Example. In years 1981 to current, tax rates are expressed as rates per $100 of value.

Property market value	100,000
Assessment level	x 100%
Assessed value	100,000
Tax Rate of 1.9574	
or 1.9574/100	x .019574
Calculated Taxes	$1,957.40

8. Example. Converting a mill levy to a tax rate.

Mill levy	55.925
Assessment level	x 35%
	19.574
Divide result by 10	÷ 10
To convert to a tax rate	1.9574

9. In Lieu of Taxes. In Nebraska, every public corporation and political subdivision of the state that is primarily organized to provide electricity or irrigation, and which sells electricity at retail to incorporated cities and villages, makes payments in lieu of property taxes, see Table 21A. The payments are equivalent to 5% of the gross revenue derived by the power district, plus a fixed amount based on the 1957 levies. Other in lieu of taxes are also reported for game and parks wild-life preserve, housing authorities, hospitals, and community redevelopment authorities, see Table 21B.

10. Bond taxes refers to property taxes levied for payment of principal or interest on bonds issued by the political subdivisions. Non-bond taxes refers to property taxes levied for all other purposes.

Definitions of Property Type Categories in the Statistical Tables

Agricultural farm home site means land that is contiguous to a farm site which includes an inhabitable residence and improvements used for residential purposes, and which is located outside of urban areas or outside a platted and zoned subdivision. *For purposes of summarizing data, the farm residences and farm home site land are included with residential property sector.*

Agricultural farm site land means the portion of land containing improvements that are agricultural or horticultural in nature, including any uninhabitable or unimproved farm home site, all of which is contiguous to agricultural or horticultural land.

Agricultural or horticultural land means a parcel of land which is primarily used for agricultural or horticultural purposes, excluding land associated with a building or enclosed structure located on the parcel. Agricultural or horticultural purposes means used for the commercial production of any plant or animal product in a raw or unprocessed state that is derived from the science and art of agriculture, aquaculture, or horticulture.

Exempt means real property that receives an exemption from property tax, for example, governmentally exempt or permissive exemptions such as religious, charitable, educational, etc.

Centrally assessed means operating property valued by the state for property tax purposes. The centrally-assessed property information in the statistical tables of this report reflects operating property of railroads and public service entities, except for Table 22 which reflects data for car line companies and air carriers.

Commercial means all parcels of real property predominantly used or intended to be used for commerce, trade, or business. For purposes of reporting, multi-family dwellings predominantly used for occupancy by more than two families, are summarized with the commercial property type.

Industrial means all parcels of real property predominantly used or intended to be used for the process or manufacture of goods or materials.

Mineral interests means the ownership interest of mines, minerals, quarries, mineral springs, overriding royalty interest and production payments with respect to oil and gas leases. The minerals category includes both producing and non-producing interests.

Personal property means depreciable tangible personal property which is used in a trade or business or used for the production of income and which has a determinable life of longer than one year. Personal property net book value is determined pursuant to Nebraska's statutorily defined adjusted basis multiplied by the appropriate depreciation factor.

Recreational means all parcels of real property predominantly used or intended to be used for diversion, entertainment, and relaxation on an occasional basis. Some of the uses would include fishing, hunting, camping, boating, hiking, picnicking, and the access or view that simply allows relaxation, diversion and entertainment.

Residential single family means all parcels of real property predominantly used or intended to be used as a dwelling place or abode whether occupied by the owner, tenant or lessee, and where occupancy is for a period of time usually year-round as opposed to a transitory occupancy by a single family or two families.

Sections within the Property Assessment Division

Property Tax Administrator

The Property Tax Administrator is the chief administrative officer of the Property Assessment Division (Division) of the Department of Revenue. The qualifications and duties of the Property Tax Administrator are established by statute. *See* Neb. Rev. Stat. §§ 77-701 and 77-702. The Property Tax Administrator is appointed by the Governor, with the approval of a majority of the members of the Legislature, and serves under the general supervision of the Tax Commissioner.

Policy/Legal

The Policy/Legal Section is responsible for all legal matters for the Division. This section provides policy functions such as:

- Summarizing legislation;
- Drafting regulations;
- Drafting correspondence;
- Coordinating education for county assessor's certification;
- Promulgating the Nebraska Assessor's Reference Manual;
- Representing the Department in property tax matters in administrative hearings and before the Tax Equalization and Review Commission;
- Drafting information guides/brochures; and
- Other associated duties.

This section is responsible for specific statutory duties, including:

- Valuation of state assessed property (railroad companies, public service entities, car companies, and air carriers);
- Distribution of car company and air carrier taxes;
- Administration of the homestead exemption and documentary stamp tax programs;
- Preparation of the Tax Increment Financing Annual Report;
- Determination of the appraised value for the public sale of educational lands;
- Determination of the eligibility for exemption of certain personal property subject to compliance with the Employment and Investment Growth Act and the Nebraska Advantage Act;
- Annual certification of school adjusted valuation used in state aid calculations;
- Administrative reports filed by counties for data collection of valuation and property tax information;
- Preparation of the Division's Annual Report;
- Annually, prepare and publish list of delinquent real property taxes;
- Administration of the Property Tax Credit Act for Real Property; and
- Administration of the Personal Property Tax Relief Act.

Field Operations

The Field Operations Section is responsible for ascertaining the level of value and quality of assessment of all real property in the state. This section works directly with county assessors and provides advice and guidance on all issues of the assessment process, with particular focus on the assessment of real property.

This section develops the state sales file, and also:

- Determines the adjusted valuation for school districts;
- Develops information for the Reports and Opinions of the Property Tax Administrator provided to the Tax Equalization and Review Commission;
- Reviews permissive exemptions for qualified organizations, approved by counties; and
- Develops valuation information for use by the county assessors; and
- Coordinates the Rent-Restricted Housing Projects Valuation Committee, which assembles and publishes capitalization rate information in an annual report, and certifies this information to county assessors.

The state sales file is a statutory required database containing sales of real property for use in valuation and measurement. The employees in this section have offices throughout the state, and are readily available to assist in the counties. They work with the county assessors on the analysis of sales information and assessment practices and procedures.

Property Tax History

Since the beginning of Nebraska's statehood, property tax has been a major source of state and local operating revenue. This tax was initially adopted by the Territorial Legislature in 1857. The growing need for public services and changes in economic structure caused property taxes to steadily increase. This in turn prompted the necessity for relieving property taxes and providing new sources of revenue.

In November 1966, approval of a constitutional amendment abolished "state" property taxes. Also, the Legislature repealed the head and poll taxes, the tax on intangible property, the tax on household goods, and certain miscellaneous personal property taxes. In order to replace lost revenues, the Legislature adopted two broad-based taxes in the Revenue Act of 1967: the state sales and use tax and the income tax. In addition to replacing lost state revenue, a portion of the sales and income tax monies were designated to finance state aid programs. At that time, $35 million was designated annually for aid to school districts. An additional $10 million each year was distributed to cities and counties to replace lost revenues due to the elimination of intangible property, household goods, and personal effects from the property tax base.

In 1969, the Homestead Exemption Act was passed to provide property tax relief to certain owners of residential property. It provided for an exemption of $800 of actual value for residences valued at $4,000 or more. The homestead exemption benefits have changed over the years and currently provide for an exemption of all or part of real property taxes for individuals over 65 with limited income, veterans, and individuals with certain disabilities.

Since 1967, "local" units of government have exclusively levied property taxes. In 2015, Nebraska's local governments levied approximately $3.78 billion in property taxes. In addition, for fiscal year 2015-2016, approximately $1.656 billion in local tax relief (state aid) has been appropriated for local governments (see statistical Tables 3B and 3C).

Over the years, the property tax structure in Nebraska has changed as the Legislature has addressed various economic concerns. Property tax remains primarily a tax on real property, but changes have been made in the classification of property, as well as the level of assessment at which property is taxed. Nebraska's Constitution, Article VIII, Section 1, requires uniformity and proportionality both as to the rate and the valuation.

Social and economic trends continue to impact Nebraska citizens' views on all taxes and state aid programs. Meanwhile, the payers and recipients of taxes share in the benefits of public schools, roads, law enforcement, and a number of other public facilities and programs.

Summary of Legal/Legislative Actions

General Overview

The Nebraska Constitution, Article VIII, sets out the general principles upon which the property tax system is built. Specifically, section 1, subsection (1), states, "Taxes shall be levied by valuation uniformly and proportionately upon all real property and franchises as defined by the Legislature except as otherwise provided in or permitted by this constitution." The Constitution further defines different principles for real property and personal property and provides for exemptions and preferential valuations.

Real Property

The Nebraska Constitution, Article VIII, section 1, subsection (1), directs that the property taxes imposed on real property must be based upon valuations that are uniform and proportionate. However, for agricultural and horticultural land, section 1, subsection (4) provides that valuations need not be uniform and proportionate with other classes of real property, but must be uniform and proportionate upon all property within the class of agricultural and horticultural land. Classification changes are addressed in the following sections for agricultural and horticultural land and personal property. The following changes were also made to the level of assessment at which the property is taxed:

a) For 1920 and prior years, property was assessed at 20% of its actual value;
b) From 1921 to 1952, property was assessed at its actual value;
c) From 1953 to 1955, property was assessed at 50% of its actual value;
d) For 1956 and 1957, property was assessed at 50% of its base value;
e) From 1958 to 1980, property was assessed at 35% of its actual value;
f) From 1981 to 1991, property was assessed at 100% of actual value;
g) From 1992 to 2006, property was assessed at 100% of actual value, with the exception of agricultural and horticultural land which was assessed at 80% of actual value; and
h) From 2007 to current, agricultural and horticultural land has been assessed at 75% of actual value.

Agricultural and Horticultural Land

1972: Constitutional amendment, Article VIII, section 1, subsection (5); Legislature is authorized to enact laws providing for the valuation of land actively devoted to agricultural or horticultural uses based on its agricultural or horticultural use without regard for other purposes and uses. Subsequently, the Legislature authorized special valuation.

1984: *Kearney Convention Center v. Bd. of Equal.*, 216 Neb. 292, 344 N.W.2d 620 (1984). Commercial property owners requested that their valuation be equalized with agricultural land which was assessed at a lower level of value.

1984: Constitutional amendment, Article VIII, section 1, subsection (4); agricultural land is defined as a separate and distinct class and authorized the use of any different approach to value agricultural land.

Agricultural and Horticultural Land (continued)

1985: LB 271, effective for 1986, adopted a method to value agricultural land according to a formula based on earning capacity. Income streams were averaged by county and the capitalization rate was fixed in statute. Earning capacity is not similar to the income approach to value as used in professionally accepted appraisal practices.

1987: *Banner County v. State Bd. of Equal.*, 226 Neb. 236, 411 N.W.2d 35 (1987). While the constitution stated that agricultural land was a separate and distinct class of property, the constitution still required that all real and tangible personal property values be uniform and proportionate. Using the earning capacity formula to value agricultural land would have been allowable if the resulting values had been correlated to be proportionate with all other real and tangible personal property.

1989: LB 361 changed the assessment of agricultural and horticultural land so that the results could be adjusted to be uniform across county lines.

1990: Constitutional amendment was passed that defined agricultural land as a separate class of real property and removed from the uniform and proportionate clause, meaning that it need not be uniform and proportionate with other classes of property. However, the values of agricultural land must be uniform and proportionate within the class of agricultural land.

1991: In response to *Banner County v. State Bd. of Equal.*, LB 404 was passed, which froze agricultural and horticultural values for tax year 1991 at the 1990 value, to give time to respond to the case. LB 320 was also passed, effective for 1992, which changed the assessment of agricultural land so that the capitalization rate used to set value is market derived. The capitalization rate was increased 25% so that the resulting values from the income calculation correlate to 80% of market value.

1992: LB 1063 required agricultural land to be valued at 80% of actual or market value. All other real property is valued at 100% of actual or market value.

2000: *Bartlett v. Dawes County Bd. of Equal.*, 259 Neb 954, 513 N.W.2d 810 (2000). The Supreme Court ruled that the Tax Equalization & Review Commission could not adjust by market area to achieve inter-county equalization because market areas were not defined as a class or subclass under the statutes.

2001: In response to the Bartlett case, LB 170 provided a definition of class or subclass of real property as a group of properties that share characteristics not shared by those outside the class or subclass. The classification may be based on parcel use, parcel type, location, geographic characteristics, zoning, city size, parcel size, and market characteristics that affect market value.

2002: LB 994 required the Property Tax Administrator to prepare and issue a comprehensive study to determine the level of value of agricultural and horticultural land that is receiving special valuation.

2005: LB 261 eliminated the agricultural and horticultural land valuations boards and the land manual areas beginning January 1, 2006.

Agricultural and Horticultural Land (continued)

2006: LB 808 modified the special valuation (greenbelt) provisions of Nebraska law and made a number of procedural changes, effective January 1, 2007. Generally, the changes narrowed the availability of special value, but the bill also eliminated agricultural zoning as a requirement for special value and phased out the requirements of recapture over three years. Under LB 808, agricultural and horticultural land means that an entire parcel must be primarily used for agricultural or horticultural purposes. Agricultural or horticultural purposes means that the property is used for the commercial production of any plant or animal product in a raw or unprocessed state that is derived from the science and art of agriculture, aquaculture, or horticulture.

2006: LB 968 decreased the assessment percentage for agricultural and horticultural land from 80% to 75% of actual value beginning January 1, 2007.

2008: LB 777 redefined agricultural and horticultural land, effective January 1, 2009. These changes were made in response to issues that developed following the implementation of LB 808 in 2007. LB 777 amended Neb. Rev. Stat. § 77-1359 so that any land associated with any building or enclosed structure located on a parcel will not be considered agricultural and horticultural land. However, the remaining land on the parcel after the exclusion of the land associated with the buildings must be primarily used for agricultural and horticultural purposes in order to be valued as agricultural and horticultural land.

2013: *Krings v. Garfield County Bd. of Equal., Ewald, and Sorensen*, 286 Neb. 352, 835 N.W.2d 750 (2013). The Supreme Court ruled that the constitutional provision requiring equalization between agricultural and horticultural land and other classes of property found in *Kearney Convention Center* and *Banner County v. State Bd. of Equal.* had been changed, and that the class of agricultural and horticultural land must be taxed by valuation uniformly and proportionately within the class of agricultural and horticultural land, but is not required to be uniform and proportionate with the other classes of land.

Personal Property

1967: After the November 1966 vote which changed the Constitution, the Legislature repealed the head and poll taxes, exempted household goods, clothing and other personal items, and exempted intangible personal property such as stocks, bonds and certificates of deposit.

1970: A constitutional amendment gave approval to the Legislature to classify and exempt personal property.

1972-1974: The Legislature partially exempted from taxation agricultural income-producing machinery and equipment; business inventory; livestock; grain and seed; and poultry, fish and fur-bearing animals. The Legislature provided for a 12.5% exemption of actual value for calendar year 1973. The exemption increased by 12.5% each year until a total of 62.5% was exempt in 1977. Political subdivisions were reimbursed for the tax revenue loss resulting from these exemptions. In 1974, the Nebraska Supreme Court ruled that personal property tax exemptions were constitutional, *Stahmer v. State*, 192 Neb. 63, 218 N.W. 2d 893 (1974).

Personal Property (continued)

1977-1981: The Legislature completely exempted from taxation the classes of personal property that had been partially exempted except business inventory and livestock, which were fully exempted in calendar year 1978. The Legislature appropriated $58.6 million as personal property relief to reimburse local governments for the losses resulting from these exemptions. Business inventories became totally exempt for calendar year 1979 and a reimbursement of $62.2 million was appropriated for fiscal year 1979-1980. Livestock became totally exempt in calendar year 1980 and a reimbursement of $70 million was appropriated for fiscal year 1980-1981.

1982: The Legislature eliminated the Personal Property Tax Relief and the Government Subdivision Fund. LB 816 provided for the distribution of aid to community colleges, natural resource districts, incorporated municipalities, counties, and for aid to school districts from the School Foundation and Equalization Fund.

1985: The Employment and Investment Growth Act (LB 775) was enacted by the legislature and provided new economic development incentives and benefits such as sales tax exemption of manufacturing machinery and equipment, income tax credits, and exemption of personal property tax for qualifying equipment.

1986: Car line companies began requesting that their personal property be equalized with all personal property, *Trailer Train Company v. Leuenberger*, 885 F.2d 415 (8th Cir. 1988), *aff'g*, CV87-L-29 (D. Neb. 1987). Citing protection under the 1976 Federal Railroad Revitalization and Regulatory Reform Act (4-R Act), the car line companies argued that since much of the personal property in Nebraska was exempted from taxation by the Legislature (inventory, agricultural machinery and equipment, earth-moving equipment, etc.), their personal property was being taxed to a greater degree than other personal property in Nebraska. The 8th Circuit Court of Appeals ruled that the Nebraska property tax on personal property of car companies violated the 4-R Act. The State was prohibited from collecting property tax on car companies.

1987: Railroads filed suit against Nebraska arguing that the property tax on railroad personal property violated the 4-R Act. The litigation was settled in 1989, before reaching trial, resulting in the railroad companies paying tax on 25% of their value attributed to personal property for 1987, 1988, and 1989.

1988: LB 1091 created a one-time appropriation to reimburse local governments for any losses attributable to the railroad's 4-R Act litigation that exceeded 1% of expected property tax dollars. After line item vetoes and partial overrides, the amount appropriated to the fund from the Cash Reserve Fund totaled $7.7 million.

1988-1990: Centrally assessed companies such as pipelines, telecommunications, and airlines appealed to the State Board of Equalization requesting equalization of their personal property with the exempt property of car companies and railroads, The companies were denied by the State Board and appealed to the Nebraska Supreme Court based on the Nebraska constitutional requirement of uniform and proportionate values for the levy of property taxes.

1989: The Nebraska Supreme Court ruled in favor of four pipeline companies for the 1988 tax year, and the State Board equalized their personal property value to zero. In July 1991, the Nebraska Supreme Court ruled on the tax year 1989 equalization requests of centrally assessed

Personal Property (continued)

companies. The court found that equalization was not an appropriate remedy. All previous personal property exemptions were declared unconstitutional, effectively overturning the 1974 decision allowing personal property exemptions. As a result of the court's decision on the 1989 cases the State Board reduced the 1990 certified values of the appealing centrally assessed companies by 18.81%. *See* *Northern Natural Gas Co. v. State Bd. of Equal. and Assessment*, 232 Neb. 806 (1988) and *Trailblazer v. State Bd. of Equal. and Assessment*, 232 Neb. 823 (1989).

1991: LB 829 exempted all personal property from property tax for 1991 only and reimbursed local governments for the loss using a series of revenue-raising proposals including a depreciation surcharge, a temporary reduction in the sales tax collection fee, extending the sales tax to manufacturing energy, and a one-year increase in the corporate occupation tax. The total cost was $120 million.

1992: Constitutional amendment LR 219CA was adopted and removed personal property from the uniform and proportionate clause of the constitution. It authorized personal property to be either taxed on actual value or net book value while allowing reasonable classifications to be exempt, and set apart a classification for the properties of entities that are protected by federal law, such as railroads. The Legislature passed LB 1063 and the "net-book" concept of taxing depreciable tangible personal property was adopted, rather than taxing personal property based on actual value.

1993: The Nebraska Supreme Court ruled on the appeal of the State Board of Equalization and Assessment's action which reduced the 1990 certified values of the appealing centrally assessed companies by 18.81%. The court upheld the State Board of Equalization's remedy which was to refund the difference in tax the appellants would have been required to pay if all of the exempt property in question had been placed on the tax rolls and taxed. *See* *MAPCO Ammonia Pipeline, Inc. V. State Bd. of Equal. and Assessment*, 242 Neb. 263 (1993).

1994: LB 961 exempted livestock from the personal property tax.

2005: LB 312, the Nebraska Advantage Act, was passed, providing new economic development incentives and replaced Employment and Investment Growth Act (LB 775 1985). Benefits include sales tax exemption of manufacturing machinery and equipment, income tax credits, and exemption of personal property tax for an investment of at least $10 million and the hiring of at least 100 new employees. Eligible personal property includes certain aircraft, main frame business computers for business information processing, depreciable personal property used for distribution facilities to store or move products, and depreciable personal property in a single project if the personal property is involved directly in the manufacture or processing of agricultural products.

2007: LB 334 modified definitions to exclude trade fixtures from the definition of real property. Trade fixtures are now defined as personal property.

2008: LB 1027 provided a personal property exemption for agricultural and horticultural machinery and equipment utilized by a qualified beginning farmer or livestock producer in their operation. The beginning farmer must be certified by the Department of Agricultural and apply for the personal property exemption with the county assessor on or before December 31 in the

Personal Property (continued)

year preceding the exemption. The beginning farmer must file their personal property return on or before May 1, and if the exemption application is approved, the county assessor may exempt taxable agricultural machinery and equipment up to a maximum of $100,000 in any one year. A properly granted exemption will continue for period of three years if a personal property return is filed on or before May 1 of each year.

2010: LB 1048 exempted property used directly in the generation of electricity using wind as the fuel source from property taxes. Instead of a property tax, wind energy producers will pay a 'nameplate capacity tax' which is a tax of $3,518 per megawatt or fraction thereof. The Department of Revenue enforces reporting and collecting of the nameplate capacity tax. All proceeds from the nameplate capacity tax are paid to the county treasurer of the county where the facility is located. The county treasurer distributes the proceeds of the nameplate capacity tax using the same allocation formula used to distribute property taxes to the political subdivisions in the tax district(s) in which the wind energy facility is located.

2011: LB 360 modified the original legislation, LB 1048 (passed in 2010), pertaining to wind generation facilities. This legislation exempts depreciable tangible personal property used in the generation of electricity using wind as the fuel source and allows the county assessor to locally assess any real property. The land associated with the facility will continue to be assessed as it was prior to the facility being built. The operative date for this legislation was retroactive to January 1, 2010.

2011: In *Vandenberg v. Butler County*, 281 Neb. 437 (2011), the Nebraska Supreme Court held that an irrigation pump was a trade fixture within the meaning of Neb. Rev. Stat. § 77-105. The application of the three-part test found in *Northern Natural Gas Co. v. State Bd. of Equal. and Assessment*, 232 Neb. 806 (1989), was expressly overruled for taxation purposes. The Court stated that "…§ 77-105 clearly controls the issue of classifications of fixtures for taxation purposes." There are two considerations in determining whether an item of property is a trade fixture: whether it is "machinery or equipment" and whether it "used directly in commercial, manufacturing, or processing activities." The Court also found that agricultural production is a "commercial activity" within the meaning of § 77-105.

2015: LB 259 created the Personal Property Tax Relief Act (Act), codified in Neb. Rev. Stat. §77-1229, which provides for an exemption of the first $10,000 of tangible personal property value for each tax district in which a personal property return is filed by a taxpayer. Failure to report tangible personal property on the personal property return will result in a forfeiture of the exemption for any personal property not timely reported for that year. The Act provides an exemption factor for centrally assessed taxpayers. It also provides a reimbursement mechanism for any taxes lost by the county and political subdivisions as a result of the exemption.

Other Property "Assessment Structure" Changes

1995: LB 490, effective for 1996, changed the property assessment calendar so that statewide equalization was completed before property valuation notices are sent to individuals. An individual may then protest his or her property valuation to the county board of equalization.

Other Property "Assessment Structure" Changes (continued)

1995: LB 490, effective for 1996, created the Tax Equalization and Review Commission to replace the State Board of Equalization and Assessment for purposes of equalization of property valuations. In addition to its constitutional statewide equalization duties, the Commission replaced the district court for the purpose of hearing individual appeals from decisions of the Property Tax Administrator, Department of Motor Vehicles, or the county board of equalization involving the valuation and taxation of property. Commissioners are appointed by the Governor and serve six-year terms.

1995: LB 490, effective for 1996, established acceptable ranges for the level of value for each class of property for purposes of the Tax Equalization and Review Commission's statewide equalization of real property. The acceptable ranges for the level of value were then 74 to 80% of actual value for agricultural land and 92 to 100% for all other real property.

1995: LB 490, effective for 1996, also created the position of Property Tax Administrator as a statutory position to oversee the Property Tax Division of the Department of Revenue. The powers and duties of the Tax Commissioner relating to valuation and taxation of property were transferred to the Property Tax Administrator. The Property Tax Administrator is appointed by the Governor and approved by the Legislature to serve a six-year term.

1997: LB 269, effective July 1, 1998, gave the county board authority to vote by resolution to have the Property Tax Administrator assume the county assessment function. The state would become fiscally responsible for the assessment functions in that county. The county assessor and employees of the assessor's office in those counties became state employees. Currently, nine out of 93 counties have turned the assessment function over to the state.

1998: LR 45CA placed four separate constitutional amendments on the 1998 general election ballot as follows: (1) strike the requirements that motor vehicle taxes be distributed to local governments in proportion to property taxes levied, (2) provide for the merger or consolidation of cities and counties, (3) limit the property tax exemption for government property to property used for a public purpose, and (4) strike all references to townships in the Constitution. The first three amendments succeeded while the fourth failed.

1999: LB 36, 1999 First Special Session, made the former Property Tax Division of the Department of Revenue a separate agency called the Department of Property Assessment and Taxation, directed by the Property Tax Administrator.

2001: LB 271 passed in 1999 and implementation was delayed until 2001. Beginning January 1, 2001, property of the state and its governmental subdivisions that is not used or not being developed for a public purpose is taxable, based on Constitutional Amendment to Article VIII, section 2, subsection (1). Previously, all governmentally owned property, no matter how used, was exempt from property taxation.

2003: Following the implementation of LB 271, a number of political subdivisions took issue with the taxation of property and appealed the taxability of certain governmentally owned property. In 2003, both the Nebraska Supreme Court and Nebraska Court of Appeals issued decisions on this issue. See, *City of Alliance v. Box Butte Cty. Bd. of Equal.*, 265 Neb. 262 (2003), *Brown Cty. Ag. Society v. Brown Cty. Bd. of Equal.*, 11 Neb. App. 642 (2003), *City of*

Other Property "Assessment Structure" Changes (continued)

York v. York Cty. Bd. of Equal., 266 Neb. 297 (2003) [York I], *City of York v. York Cty. Bd. of Equal.*, 266 Neb. 305 (2003) [York II], and *City of York v. York Cty. Bd. of Equal.*, 266 Neb. 311 (2003) [York III]. Although each case deals with a separate factual situation, it appears that the courts have taken a fairly expansive view of what constitutes a "public purpose" under LB 271. If, for example, the political subdivision is authorized to use its property in a particular way, that use constitutes a public purpose for the purposes of being exempt from property taxes, even if the property is also being used for an ongoing nonpublic use. Further, if a public purpose is advanced by the ownership of the property by the political subdivision, that use will be deemed to be predominant, even if there is another, ongoing nonpublic use being made of the property. The courts did not specifically address the question of whether the mere generation of proceeds for the political subdivision through the use of its property would be sufficient to maintain the exempt status of the property.

2005: LB 66 passed which provides for a valuation preference rather than a complete exemption for historically significant real property that has been renovated or rehabilitated. The law limits the preference to properties deemed "historically significant" as opposed to any real property over a certain age. There is an application and approval process with the State Historical Preservation Officer (SHPO) for the real property to be deemed historically significant and revolves around the National Register of Historic Places. A "preliminary certificate" must be obtained and is the step that sets the "base value" for the property. When the work on the real property is complete, a certificate of rehabilitation is issued and the property is to be assessed at no more than its base value for eight years. In years 9-11, market value is increased incrementally until at the beginning of year 12, the value for the property is at actual value. The valuation benefit only applies to real property for which a final certificate of rehabilitation has been issued (by the SHPO) after January 1, 2006.

2006: LB 968 decreased the assessment percentage for agricultural and horticultural land from 80% to 75% of actual value beginning January 1, 2007. For purposes of the Tax Equalization and Review Commission's statewide equalization of agricultural and horticultural land, the acceptable range for the level of value was changed to a range of 69% to 75%.

2007: LB 334 merged the Department of Property Assessment and Taxation with the Department of Revenue and established a Property Assessment Division. The legislation amended more than 150 sections of statutes to strike references to the former "Department of Property Assessment and Taxation" and "Property Tax Administrator" and replaced them with references to the "Department of Revenue" and "Tax Commissioner." The Property Assessment Division is directed by the Property Tax Administrator, who is appointed by the Governor, with the approval of a majority of members of the legislature. The Property Tax Administrator serves under the general supervision of the Tax Commissioner.

2007: LB 334 also required county assessors to review properties on a cycle to assure that all parcels have been inspected and reviewed at least once every six years.

2008: LB 965 amended Neb. Rev. Stat. § 76-214 so that beginning January 1, 2009, the Real Estate Transfer Statement, Form 521, became a single part form, rather than a multi-part form. The Real Estate Transfer Statement, Form 521, is required to be filed with the Register of Deeds when a deed to real estate, memorandum of contract, or land contract is presented for recording.

Other Property "Assessment Structure" Changes (continued)

2009: LB 121 returned the nine state assessment offices back to the counties. All counties must be returned by June 30, 2013.

2011: LB 384 requires county assessors in counties with over 150,000 inhabitants to conduct preliminary hearings with the taxpayer regarding the assessed valuations on their real property, beginning in tax year 2014. This legislation also reduced the number of commissioners on the Tax Equalization and Review Commission from four to three.

2012: LB 902 amended Neb. Rev. Stat. § 77-202(1) to exempt any property beneficially owned by a governmental unit and used for a public purpose from property tax if the property purchased is subject to a lease-purchase agreement, financing lease, or other instrument which transfers title of the property to the governmental unit upon payment of the debt used to finance the project. The purchase may be subject to property tax if the acquisition cost of the property exceeds the greater of 0.06% of the total actual value of real and personal property of the governmental unit or $50,000, and the acquisition is not approved by a vote of the people that reside within the governmental unit in which the property is located.

2013: *KAAPA Ethanol v. Bd. of Supervisors of Kearney Cty.*, 285 Neb. 112, 825 N.W.2d 761 (2013). A taxpayer's decision to list real property as personal property, while yielding "the harsh result of double taxation," is the result of a mistake of law. The refund claim statute is a codification of the common-law rule that refunds of taxes levied upon and paid are only authorized with respect to mistakes of fact.

2015: LB 356 Established the Rent-Restricted Housing Projects Valuation Committee (Committee) and requires the use of the income approach in valuing rent-restricted housing projects, which are projects consisting of five or more houses or residential units receiving an allocation of federal low-income housing tax credits under Section 42 of the Internal Revenue Code. The Committee develops a market-derived capitalization rate to be used by county assessors when using the income approach to value rent-restricted housing projects. The Committee may determine a different capitalization rate for different areas of the state if it is deemed appropriate. The owner of a rent-restricted housing project must file an income and expense statement with both the Committee and the county assessor on or before October 1 of each year. If the statement is not timely filed, the county assessor may use any professionally accepted mass appraisal technique for determining actual value of the property. If actual value is not achieved using the income approach, the county assessor may present these findings to the county board of equalization, which may petition the Tax Equalization and Review Commission (Commission) no later than January 31 of each year for use of another professional accepted mass appraisal technique in determining actual value. The Tax Commissioner may also file a similar petition with the Commission.

2015: LB 414 Fraternal Benefit Societies, as organized and licensed under Neb. Rev. Stat. §§ 44-1072 to 44-10,109, are included in the definition of "charitable organization." Such organizations are exempt from property taxes pursuant to Neb. Rev. Stat. § 77-202.

Other Property "Tax Policy" Changes

1999: LB 881 (tax credit for 2000) also provided $25 million for the Relief to Property Taxpayers Act. The Act provided direct local property tax relief to all taxable real property owners in the form of a tax credit that is displayed on the tax statement. The credit, for year 2000, provided $30.54 in property tax relief for every $100,000 in taxable value. In other words, for every $100,000 in taxable value, the state will pay the local taxing subdivisions $30.54 that otherwise would have been collected from the taxpayer. Due to state budget constraints, the Legislature did not appropriate any monies to the Relief to Property Taxpayers Act in 2001 and subsequently repealed the Act in 2002.

2006: Effective June 15, 2006, in accordance with final orders issued pursuant to LB 126 (2005), all Class I school districts (elementary grades only) and Class VI high school districts (high school grades only) were dissolved and merged into school systems that offer kindergarten through grade 12. Nebraska's approximate 469 individual base school districts decreased to 254 school systems for 2006. This legislation was repealed by voters in the 2006 November election but it did not automatically reinstate the school districts as they existed prior to implementation of LB 126. Instead, the 2007 legislative session provided the enabling statutory language for Class I or Class VI schools to exist or be created again.

2007: LB 367 created the Property Tax Credit Act, codified in Neb. Rev. Stat. § 77-4209, which provides direct local property tax relief to all taxable real property owners in the form of a tax credit that is displayed on the tax statement. The real property tax credit is based upon the valuation of each parcel of real property compared to the valuation of all real property in the state. The total amount of credit available for statewide distribution is $105 million for year 2007 and $115 million for year 2008. The credit, for year 2007, provided $83.22 in property tax relief for every $100,000 in taxable value. Meaning, for every $100,000 in taxable value, the state pays the local taxing subdivisions $83.22 that otherwise would have been collected from the taxpayer.

2009: LB 315 funded the Property Tax Credit Act for two additional years. The total amount of credit available for statewide distribution was $115 million for 2009 and $115 million for 2010.

2011: LB 374 funded the Property Tax Credit Act for two additional years. The total amount of credit available for statewide distribution was $115 million for 2011 and $115 million for 2012.

2013: LB 195 funded the Property Tax Credit Act for two additional years. The total amount of credit available for statewide distribution was $115 million for 2013 and $115 million for 2014.

2014: LB 905 provided an additional $25 million for two additional years. The total amount of credit available for statewide distribution was $140 million for 2013 and $140 million for 2014.

2015: LB 657 provided property tax relief in the amount of $204 million for tax years 2015 and 2016.

School Adjusted Value

1994: LB 1290 required the adjusted value or full assessable property valuations to be determined for each school district, by the Property Assessment Division, for use in the school aid formula. This provision "levels the playing field" and prevents a school district from

School Adjusted Value (continued)

receiving an unfair advantage in the school aid formula if their property valuations are at a lower level than other school districts.

2006: LB 968 changed the required level of assessment for agricultural and horticultural land from 80% to 75% of actual value for purposes of the 2006 school adjusted value, which is used in calculating school aid for 2007-2008. This change was intended to make the agricultural and horticultural land value used in the 2007-2008 school aid formula consistent with the "assessed" value of agricultural and horticultural land in 2007 which moves to 75% of actual value.

2008: LB 988 amended Neb. Rev. Stat. § 79-1016, changing the required level of assessment for purposes of "adjusted value" used in the state's school aid formula. The Property Tax Administrator is required to adjust the taxable value of each school district so that: 1) all real property, other than agricultural and horticultural land, is adjusted to 96% *(instead of 100%)* of actual value; and 2) all agricultural and horticultural land is adjusted to 72% *(instead of 75%)* of actual value, and all agricultural and horticultural land that receives special valuation pursuant to Neb. Rev. Stat. § 77-1344 is adjusted to 72% *(instead of 75%)* of the value of the land for its agricultural or horticultural purposes only.

Motor Vehicles

1997: LB 271 changed the method for taxation of motor vehicles to a uniform, statewide tax and fee system rather than according to value. The fee is a nominal amount, generally between $5 and $30 and the proceeds are distributed to cities and counties based on the Highway Trust Fund dollars. The motor vehicle tax is determined from a table that begins with the manufacturer's suggested retail price (MSRP) and declines each year thereafter, using a table found in state law. Responsibility for motor vehicle taxation was shifted from the county assessor to the county treasurer.

1998: LR 45CA amended the constitution, eliminating the requirement that motor vehicle taxes be distributed to local governments in proportion to property taxes levied.

1999: LB 142 implemented part of LR 45CA by providing that the proceeds from the motor vehicle tax be distributed 60% to the school district where the vehicle is registered, 22% to the county, and 18% to the city except in Douglas County where the city-county shares are reversed.

Homestead Exemption

1969: The Homestead Exemption Act was created by the Legislature to provide direct property tax relief to individual owners of residential property. This law, with some exceptions, provided for an exemption of $800 of actual value for residences valued at $4,000 or more. A homestead is defined as a residence, and the land surrounding, not to exceed one acre. To qualify, the homestead must be occupied by the owner of record on January 1 of the year for which application for exemption is made. The exemption applies to all or part of the local property taxes levied against the home, with the state reimbursing local governments from general fund revenues for the taxes exempted under the program. In 1971 and 1973, the legislature increased the benefits of the homestead exemption for specific categories of veterans, disabled, and elderly homeowners with limited income.

Homestead Exemption (continued)

1983: LB 396 eliminated a general homestead exemption that exempted the first $800 of value of a homestead valued at $4,000 or more. The cost savings was $4.7 million.

1984: LB 809 adopted a general homestead exemption of $3,000 and required property tax statements to reflect that the state was financing the exemptions. This was estimated to cost about $18 million. However, the program was delayed and then repealed after one year, never having been implemented.

1986: LB 1268 provided for a sliding scale for homestead exemption benefits for elderly and disabled beneficiaries as income increased.

1988: LB 1105 eliminated the sliding scale of benefits for homestead exemptions and provided that those with income below the filing threshold of $10,400 received the full $35,000 exemption.

1989: LB 84 granted an 8.5% reduction in property valuation, or a $5,400 general homestead exemption for 1989 only; this reduction was financed by the state. Total cost was $114 million.

1994: LB 802 enacted significant changes to the homestead exemption program: redefined household income, increased the amount of exemption, required the filing of an income statement, placed limits on the value of the home for which an exemption application is made, and implemented a sliding scale that allows partial exemption as income increase. Overall, these changes were revenue neutral.

1999: LB 179 increased the homestead exemption income eligibility amounts and expanded the definition of disability for purposes of eligibility. The cost of the expansion was $8.8 million.

2004: LB 986 changed the definition of multiple amputees for certain veterans eligible for exemption for applications filed in 2004 and after.

2006: LB 968 made changes to increase the benefits available under the homestead exemption program, effective for 2007. The exempt amount was increased from the greater of $40,000 or 80% to the greater of $40,000 or 100% of the average residential home value in the county. For disabled veteran beneficiaries, the exempt amount increased from the greater of $50,000 or 100% to the greater of $50,000 or 120% of the average residential home value. The maximum value also increased from $95,000 or 150% to $95,000 or 200% of the average residential home value. The maximum value for handicapped and veteran claimants also increased a comparable amount.

2009: LB 94 made changes to allow applicants for the homestead exemption to file an application or certification up until the first half real estate taxes become delinquent if they missed the June 30 filing dates because of a medical condition.

2009: LB 302 made changes to allow the homestead exemption claimant to transfer a homestead exemption to a new homestead without having to sell the original homestead.

Homestead Exemption (continued)

2014: LB 986 increased income eligibility amounts for the homestead exemption program for tax years on or after 2014. Beginning January 1, 2015, homeowners with developmental disabilities are eligible for the homestead exemption. Applicants must provide certification from the Nebraska Department of Health and Human Services regarding their developmental disabilities.

2014: LB 1027 Beginning January 1, 2015, a disabled veteran with a 100% service-connected disability, and drawing compensation from the U.S. Department of Veterans Affairs, or the unremarried widow or widower of this veteran, is eligible for a 100% homestead exemption regardless of income or homestead value. An unremarried widow or widower of any veteran who died because of a service-connected disability is also eligible for the homestead exemption regardless of income or homestead value. A certification of the status of the veteran or widow(er) must be provided by the U.S. Department of Veterans Affairs when applying for the exemption.

2015: LB 591 Beginning January 1, 2016, the definition of household income for homestead exemption includes any carryforward of a net operating loss when deducted for federal income tax purposes.

Documentary Stamp Tax

All transfers of beneficial interest in, or legal title to, real estate are subject to a documentary stamp tax based upon the value of the real estate transferred. The tax is due at the time the deed is offered for recording unless specifically exempt pursuant to Neb. Rev. Stat. § 76-902.

1965: Chapter 463, established the documentary stamp tax. The tax is collected by the register of deeds and remitted to the Department of Revenue. The initial rate was $0.55 per each $500 of value or fraction thereof. The register of deeds retained 25% of the proceeds of the sale of stamps to be placed into the county general fund.

1985: LB 236 raised the rate to $1.50 per each $1,000 of value or fraction thereof. The register of deeds retained 33.33% of the proceeds of the sale of stamps to be placed into the county general fund.

1992: LB 1192 raised the rate to $1.75 per each $1,000 of value or fraction thereof. The register of deeds retained $0.50 from each $1.75 collected to be placed into the county general fund.

2005: LB 40 raised the rate to $2.25 per each $1,000 of value or fraction thereof. The register of deeds retains $0.50 from each $2.25 collected to be placed into the county general fund. For each remaining $1.75 remitted to the state, $0.25 is credited to the Homeless Shelter Assistance Trust Fund, $1.20 is credited to the Affordable Housing Trust Fund, and $0.30 is credited to the Behavioral Health Services Fund.

2012: LB 536 amended Neb. Rev. Stat. § 76-902 to provide additional documentary stamp tax exemptions. Deeds between ex-spouses that convey any rights to property acquired or held during the marriage, death deeds and revocations of death deeds, and certified or authenticated death certificates pertaining to death deeds are now exempt from documentary stamp tax.

2015 Legislation

Only relevant sections pertaining to property assessment are listed for each bill.

Real Property Appraiser Act (LB 139 – Operative Date: August 30, 2015). Eliminates inconsistencies in the Nebraska Real Property Appraiser Act (Act) and harmonizes the Act with federally-imposed requirements. There is a one-year moratorium on enforcement action of the Act against mass appraisals done under the authority of the county assessor by employees or independent contractors.

Personal Property Tax Relief Act (LB 259 – Operative Date: January 1, 2016). Exempts the first $10,000 of personal property for each personal property tax return filed with a county assessor. Failure to timely report tangible personal property is a forfeiture of the exemption for that year. County assessors will be required to electronically file a personal property abstract on or before July 20 of each year with the Property Tax Administrator. A compensating exemption factor will be applied to the value of centrally assessed companies to determine the property tax exemption for those companies.

On or before November 30, the county assessor and county treasurer will be required to file a Personal Property Tax Loss Summary Certificate with the Tax Commissioner for reimbursement of tax loss related to the exemption. The Tax Commissioner will determine the personal property exempt value and tax loss for centrally assessed companies and distribute that reimbursement to the county treasurers according to distribution formulas established by the bill.

Correction of Centrally Assessed Errors (LB 260 – Operative Date: March 6, 2015). Allows the Property Tax Administrator to make corrections of errors affecting the value of centrally assessed companies within three years of that value being certified to counties, or tax being distributed to counties.

Equalization Adjustment for Air Carriers (LB 261 – Operative Date: August 30, 2015 and January 1, 2016). Eliminates obsolete provisions relating to the Property Tax Administrator assuming the assessment function in counties. This bill also provides for the equalization adjustment for air carriers required by the Tax Equity and Fiscal Responsibility Act of 1982 (TEFRA), a federal law which extends the same equalization protection to air carriers that is provided for rail transportation properties under the 4R Act. Other sections of this bill are part of the Department of Revenue's omnibus bill.

Liens for Special Assessments Made By SIDs (LB 277- Operative Date: August 30, 2015). Provides that any county treasurer's tax deed that has been issued will remain subject to any liens for special assessments made by sanitary and improvement districts.

Levy Limits for Fire Districts (LB 325 – Operative Date: July 1, 2016). Restores property tax levy authority to fire protection districts if the fire district is located in a county that in the previous year had a levy of at least 40 cents or the county did not authorize any levy authority to the fire districts in the previous year.

Rent-restricted Housing (LB 356 – Operative Date: August 30, 2015). Requires use of the income approach in valuing rent-restricted housing projects, which are projects consisting of five

or more houses or residential units receiving an allocation of federal low-income housing tax credits under Section 42 of the Internal Revenue Code. This bill also establishes the Rent-Restricted Housing Projects Valuation Committee (Committee). The Committee will develop a market-derived capitalization rate to be used by county assessors when using the income approach to value rent-restricted housing projects. The Committee may determine a different capitalization rate for different areas of the state if it is deemed appropriate. The owner of a rent-restricted housing project must file an income and expense statement with both the Committee and the county assessor on or before October 1 of each year. If the statement is not timely filed, the county assessor may use any professionally accepted mass appraisal technique for determining actual value of the property. If actual value is not achieved using the income approach, the county assessor may present these findings to the county board of equalization, which may petition the Tax Equalization and Review Commission (Commission) no later than January 31 of each year for use of another professional accepted mass appraisal technique in determining actual value. The Tax Commissioner may also file a similar petition with the Commission.

Fraternal Benefit Societies Exempt from Property Tax (LB 414 – Operative Date: January 1, 2016). Includes fraternal benefit societies (as organized and licensed under Neb. Rev. Stat. §§ 44-1072 to 44-10,109) in the definition of "charitable organization." Such organizations are exempt from property taxes pursuant to Neb. Rev. Stat. § 77-202.

Nameplate Capacity Tax (LB 424 – Operative Date: January 1, 2016). Expands the nameplate capacity tax to include any depreciable tangible personal property used directly in the generation of electricity using solar, biomass, or landfill gas as the fuel source and has a nameplate capacity of 100 kW or more. Depreciable tangible personal property subject to the nameplate capacity tax is exempt from property tax.

Tax Incentive Programs Audit Required (LB 538 – Operative Date: August 30, 2015). Requires audits of tax incentive programs under the Legislative Performance Audit Act and changes tax incentive sunset dates. It also requires the Legislative Performance Audit Office to conduct a performance audit of each tax incentive program at least every three years. Auditors will analyze the economic and fiscal impacts of the tax incentive programs.

Homestead Exemption (LB 591 – Operative Date: January 1, 2016). Includes any carryforward of a net operating loss when deducted for federal income tax purposes in the definition of household income for the homestead exemption.

Property Tax Credit Act, Funding Increased (LB 657 – Operative Date: July 1, 2015). Provides property tax relief in the amount of $204 million for tax years 2015 and 2016.

Administration of Property Assessment

All property in the State of Nebraska is subject to property tax unless an exemption is mandated by the Nebraska Constitution, Article VIII, or is permitted by the Constitution and enabling legislation is adopted by the Legislature. Federal law may supersede the Nebraska Constitution with regard to taxation of property owned by the federal government or its agencies or instrumentalities. All property in the State of Nebraska subject to taxation must be valued as of January 1, 12:01 a.m., of each year.

The county assessor is responsible for valuing all real and personal property with the exception of railroads, public service entities, and specific personal property of air carrier and rail car line companies, which are assessed by the Property Tax Administrator.

The valuation of real property is determined according to professionally accepted mass appraisal techniques, including but not limited to the following: (1) comparing sales of properties with known or recognized values, taking into account location, zoning, and current functional use (also known as the sales comparison approach); (2) the income approach; and (3) the cost approach. The valuation of personal property is determined using a statutory method of depreciated values similar to the federal Modified Accelerated Cost Recovery System and 150% declining balance depreciation schedules.

All real property is assessed at or near 100% of actual value, except agricultural and horticultural land which is assessed at or near 75% of actual value. Agricultural and horticultural land receiving special valuation pursuant to Neb. Rev. Stat. § 77-1344 is assessed at 75% of its special value which is the uninfluenced value of the land for agricultural and horticultural purposes. Personal property is assessed at 100% of the net book taxable value as determined by the statutory method.

Permissive exemptions are allowed for property owned by certain organizations such as religious, charitable, educational, and agricultural societies pursuant to Neb. Rev. Stat. § 77-202. The organization must file an application for exemption of real and/or personal property. The county assessor will recommend approval or denial to the county board of equalization which will meet to make a final decision regarding the application for exemption.

There is an exemption for certain business personal property belonging to qualifying companies under Nebraska's tax incentive programs - the Employment and Investment Growth Act and the Nebraska Advantage Act.

Personal property used directly in the generation of electricity using wind, as the fuel source is exempt from personal property tax. The wind energy generation facilities pay a nameplate capacity tax in place of personal property tax and the real property is assessed locally by the county assessor.

There is also an exemption for any depreciable tangible personal property used directly in the generation of electricity using solar, biomass, or landfill gas as the fuel source, if such depreciable tangible personal property was installed on or after January 1, 2016, and has a nameplate capacity tax of one hundred kilowatts or more.

Any tangible personal property purchased by a person operating a data center located in Nebraska, which is then incorporated into other tangible personal property for subsequent use outside the state by the same person operating a data center in this state, is exempt from the personal property tax.

There is an exemption for certain personal property belonging to qualified beginning farmers or livestock producers, pursuant to Neb. Rev. Stat. § 77-5209.02 of the Beginning Farmer Act.

There is an exemption for either a mobile home or motor vehicle of any veteran of the United States Armed Forces who was honorably discharged and has a service-connected disability. See Exemption Application, Form 453.

For individuals, the homestead exemption program is designed to provide local property tax relief to qualifying elderly individuals, certain disabled veterans, and certain disabled individuals and their widowers who own and live in the home for which an exemption application is made. The exemption applies to all or part of the property taxes levied against the home, with the state reimbursing local governments from general fund revenues for those taxes exempted under the program.

The Property Tax Credit Act provides a real property tax credit based on the valuation of each parcel of real property compared to the valuation of all real property in the state. The tax credit amount varies each year depending on appropriation and value but is approximately $94 per 100,000 of value.

The Personal Property Tax Relief Act (Act), beginning in 2016, provides for an exemption of the first $10,000 of tangible personal property value for each tax district in which a personal property return is filed by a taxpayer. Failure to report tangible personal property on the personal property return results in a forfeiture of the exemption for any personal property not timely reported for that year. The Act provides an exemption factor for centrally assessed taxpayers. It also provides a reimbursement mechanism for any taxes lost by the county and political subdivisions as a result of the exemption.

Between January 1 and March 19 of each year, the county assessor updates and revises the real property assessment roll. In counties with a population of at least 150,000, the county assessor must provide preliminary valuation change notices by January 15, conduct informal meetings with property owners, and complete the assessment roll by March 25. Each year between early April and May 15, the Tax Equalization and Review Commission (Commission) has the authority to adjust the valuation of classes or subclasses of real property in any county in order to achieve equalization of property values. Decisions of the Commission may be appealed to the Nebraska Court of Appeals.

The county assessor revises the real property assessment rolls for any orders issued by the Commission and notifies property owners of value increases or decreases by June 1. Individual protests of real property valuations may be made to the county board of equalization. The county board of equalization may adjust the protested value of individual properties. Decisions of the county board of equalization may be appealed to the Commission.

Personal property is self-reported by the taxpayer on or before May 1. If the county assessor makes changes to the reported valuation, a notice must be sent to the taxpayer. The action may be appealed to the county board of equalization.

On or before August 10, the Commission must equalize the real property of centrally assessed railroad and public service companies with the statewide level of assessment. The Property Tax Administrator certifies centrally assessed values to the counties.

On or before August 20, the county assessor compiles and certifies the total taxable value (real, personal, and centrally assessed) to each local government taxing subdivision for rate setting purposes.

Each year, on or before October 15, the county board of equalization levies the necessary taxes, within the limits of the law, for operation of all functions of county government, school districts, cities, etc. The tax rates for these various local government taxing subdivisions are determined by dividing the subdivision's annual tax request by the current total taxable value within their boundaries. The tax rates are expressed as $1 per $100 dollars of taxable value.

Property taxes are determined by multiplying the property's taxable value by the total consolidated tax rate for the tax district in which the property is located. The tax district is comprised of various governing bodies empowered to levy property taxes for services, such as county government, school district, city, etc.

On or before November 22, the county assessor transcribes the real property tax list and delivers it to the county treasurer for collection of property taxes. All real and personal property taxes, including taxes of centrally assessed railroad and public service companies, are due on December 31. The first half of the tax becomes delinquent on the following May 1 and the second half becomes delinquent on September 1, except in Douglas, Lancaster, and Sarpy counties, where the first half is delinquent on April 1 and second half becomes delinquent on August 1.

Statistical Tables

Notes Regarding Statistical Tables

1. The data sources for the statistical tables are the Certificate of Taxes Levied Report and the County Abstract of Assessment Report.

2. Property taxes levied includes homestead exemption tax loss.

3. Property taxes levied excludes taxes levied on redevelopment or enhanced value of community redevelopment projects using tax increment financing (TIF). See annual reports to the Legislature for Community Redevelopment Tax Increment Financing Projects.

4. The state total valuations and property taxes levied for the years 1967 through current are listed in Table 1. Tax policy changes that affect the valuation or tax are explained in a previous section of the annual report, for example, as of 1997 motor vehicles are no longer taxed based on a value. Also listed in Table 1 are the state total property tax amounts, mill levies, and average statewide property tax rates for applicable years. Payments in lieu of tax made by public power districts and other in lieu of tax payments are not included in total taxes.

5. Assessment levels for property:

   - For 1920 and prior years, property was assessed at 20% of its actual value;
   - From 1921 to 1952, property was assessed at its actual value;
   - From 1953 to 1955 property was assessed at 50% of its actual value;
   - In 1956 and 1957 property was assessed at 50% of its base value;
   - From 1958 to 1980 property was assessed at 35% of its actual value;
   - From 1981 to 1991 property was assessed at 100% of actual value;
   - From 1992 to 2006 property was assessed at 100% of actual value, with the exception of agricultural and horticultural land which was assessed at 80% of actual value; and
   - From 2007 to current, agricultural and horticultural land was assessed at 75% of actual value.

6. Example. In years 1967 to 1980, tax rates were expressed as mills per $1,000 of value.

Property market value	100,000
Assessment level	x 35%
Assessed value	35,000
Mill levy of 55.925	
or 55.925/1,000	x .055925
Calculated Taxes	$ 1,957.38

7. Example. In years 1981 to current, tax rates are expressed as rates per $100 of value.

Property market value	100,000
Assessment level	x 100%
Assessed value	100,000
Tax Rate of 1.9574	
or 1.9574/100	x .019574
Calculated Taxes	$1,957.40

8. Example. Converting a mill levy to a tax rate.

Mill levy	55.925
Assessment level	x 35%
	19.574
Divide result by 10	÷ 10
To convert to a tax rate	1.9574

9. In Lieu of Taxes. In Nebraska, every public corporation and political subdivision of the state that is primarily organized to provide electricity or irrigation, and which sells electricity at retail to incorporated cities and villages, makes payments in lieu of property taxes, see Table 21A. The payments are equivalent to 5% of the gross revenue derived by the power district, plus a fixed amount based on the 1957 levies. Other in lieu of taxes are also reported for game and parks wild-life preserve, housing authorities, hospitals, and community redevelopment authorities, see Table 21B.

10. Bond taxes refers to property taxes levied for payment of principal or interest on bonds issued by the political subdivisions. Non-bond taxes refers to property taxes levied for all other purposes.

Definitions of Property Type Categories in the Statistical Tables

Agricultural farm home site means land that is contiguous to a farm site which includes an inhabitable residence and improvements used for residential purposes, and which is located outside of urban areas or outside a platted and zoned subdivision. *For purposes of summarizing data, the farm residences and farm home site land are included with residential property sector.*

Agricultural farm site land means the portion of land containing improvements that are agricultural or horticultural in nature, including any uninhabitable or unimproved farm home site, all of which is contiguous to agricultural or horticultural land.

Agricultural or horticultural land means a parcel of land which is primarily used for agricultural or horticultural purposes, excluding land associated with a building or enclosed structure located on the parcel. Agricultural or horticultural purposes means used for the commercial production of any plant or animal product in a raw or unprocessed state that is derived from the science and art of agriculture, aquaculture, or horticulture.

Exempt means real property that receives an exemption from property tax, for example, governmentally exempt or permissive exemptions such as religious, charitable, educational, etc.

Centrally assessed means operating property valued by the state for property tax purposes. The centrally-assessed property information in the statistical tables of this report reflects operating property of railroads and public service entities, except for Table 22 which reflects data for car line companies and air carriers.

Commercial means all parcels of real property predominantly used or intended to be used for commerce, trade, or business. For purposes of reporting, multi-family dwellings predominantly used for occupancy by more than two families, are summarized with the commercial property type.

Industrial means all parcels of real property predominantly used or intended to be used for the process or manufacture of goods or materials.

Mineral interests means the ownership interest of mines, minerals, quarries, mineral springs, overriding royalty interest and production payments with respect to oil and gas leases. The minerals category includes both producing and non-producing interests.

Personal property means depreciable tangible personal property which is used in a trade or business or used for the production of income and which has a determinable life of longer than one year. Personal property net book value is determined pursuant to Nebraska's statutorily defined adjusted basis multiplied by the appropriate depreciation factor.

Recreational means all parcels of real property predominantly used or intended to be used for diversion, entertainment, and relaxation on an occasional basis. Some of the uses would include fishing, hunting, camping, boating, hiking, picnicking, and the access or view that simply allows relaxation, diversion and entertainment.

Residential single family means all parcels of real property predominantly used or intended to be used as a dwelling place or abode whether occupied by the owner, tenant or lessee, and where occupancy is for a period of time usually year-round as opposed to a transitory occupancy by a single family or two families.

Table 1 History of Assessed Valuation, Total Property Taxes Levied, & Average Rates

Year	Assessed Valuation	Total State Property Tax	Total State Mill Levy	Total Property Taxes	Average State-Wide Tax Rate [1]	Year	Assessed Valuation	Total State Property Tax	Total State Mill Levy	Total Property Taxes	Average State-Wide Tax Rate [1]
1867	20,069,222	$ 100,576	— —	— —	— —	**1955**	3,059,667,319	25,028,078	8.18	142,627,677	— —
1870	53,709,828	310,521	— —	— —	— —	**1956**	2,958,572,814	23,934,854	8.09	146,212,379	— —
1875	75,467,398	547,124	— —	— —	— —	**1957**	2,968,251,035	24,428,706	8.23	153,525,482	— —
1880	90,499,618	356,490	— —	— —	— —	**1958**	3,026,479,555	24,121,042	7.97	161,513,035	— —
1885	133,418,699	1,027,018	— —	— —	— —	**1959**	3,175,671,129	26,834,421	8.45	175,700,835	— —
1890	184,770,304	1,717,524	— —	— —	— —	**1960**	3,212,807,088	27,083,963	8.43	189,000,049	— —
1895	183,717,498	1,257,008	— —	— —	— —	**1961**	3,278,007,212	27,568,040	8.41	198,260,199	— —
1900	171,747,593	1,208,084	— —	— —	— —	**1962**	3,367,219,071	28,385,657	8.43	214,740,261	— —
1901	174,439,095	1,232,891	— —	— —	— —	**1963**	3,458,065,766	33,871,754	9.80	235,101,945	— —
1902	180,091,492	1,131,124	— —	— —	— —	**1964**	3,553,328,531	32,477,422	9.14	264,171,142	— —
1903	188,458,379	1,512,316	— —	— —	— —	**1965**	3,820,136,676	47,692,115	11.73	278,511,201	— —
1904	294,779,244	1,768,675	6.75	— —	— —	**1966**	4,338,036,742	49,317,239	10.67	308,319,630	— —
1905	304,470,961	2,131,296	7.00	— —	— —	**1967**	4,250,081,231	— —	— —	296,865,045	1.9289
1906	313,060,301	2,191,421	7.00	— —	— —	**1968**	4,449,874,119	— —	— —	296,769,458	2.2939
1907	329,413,349	2,305,893	7.00	— —	— —	**1969**	5,134,365,585	— —	— —	325,400,472	2.1770
1908	391,735,464	2,448,346	5.50	— —	— —	**1970**	5,375,575,178	— —	— —	351,261,165	2.2872
1909	398,985,819	2,194,421	5.50	— —	— —	**1971**	5,537,901,733	— —	— —	389,555,957	2.4619
1910	412,138,607	2,060,293	5.50	— —	— —	**1972**	5,731,535,854	— —	— —	409,715,315	2.5018
1911	415,670,075	2,577,154	6.20	— —	— —	**1973**	6,077,281,894	— —	— —	415,705,269	2.3937
1912	463,371,899	2,409,533	5.20	— —	— —	**1974**	6,503,268,242	— —	— —	452,328,856	2.4342
1913	470,690,414	3,671,385	7.80	— —	— —	**1975**	6,748,224,013	— —	— —	526,583,742	2.7304
1914	471,940,195	3,681,085	7.80	— —	— —	**1976**	7,017,779,158	— —	— —	597,011,528	3.0006
1915	481,931,239	3,277,130	6.80	— —	— —	**1977**	7,627,733,927	— —	— —	638,849,456	2.9232
1916	500,827,274	3,055,046	6.10	— —	— —	**1978**	7,613,655,151	— —	— —	636,321,799	2.9285
1917	528,891,424	4,484,999	8.48	— —	— —	**1979**	11,980,807,548	— —	— —	683,162,818	2.0268
1918	567,947,914	4,361,839	7.68	$ 32,950,800	— —	**1980**	12,671,717,612	— —	— —	708,671,291	1.9574
1919	568,921,750	7,395,980	13.00	40,042,226	— —	**1981** [2]	37,323,254,040	— —	— —	774,041,775	2.0739
1920	762,284,909	7,932,575	10.39	51,600,457	— —	**1982**	38,553,689,126	— —	— —	820,801,472	2.1290
1921	3,212,737,091	10,930,607	3.30	59,365,699	— —	**1983**	41,035,051,584	— —	— —	893,894,759	2.1802
1922	3,202,705,714	7,366,114	2.30	53,457,481	— —	**1984**	41,632,906,878	— —	— —	949,606,198	2.2809
1923	3,202,926,404	6,404,457	2.00	53,280,124	— —	**1985**	44,606,914,842	— —	— —	1,015,272,045	2.2749
1924	3,186,488,549	5,736,510	1.80	53,447,380	— —	**1986**	43,925,258,319	— —	— —	1,059,179,272	2.4113
1925	3,176,773,795	7,482,542	2.35	55,967,004	— —	**1987**	44,309,579,823	— —	— —	1,100,975,102	2.4847
1926	3,177,159,318	5,718,886	1.80	54,970,346	— —	**1988**	44,697,049,210	— —	— —	1,163,685,758	2.6035
1927	3,141,146,610	11,779,299	3.75	66,028,255	— —	**1989**	49,991,878,637	— —	— —	1,290,988,681	2.5824
1928	3,125,855,462	6,439,262	2.06	58,273,807	— —	**1990**	52,725,587,844	— —	— —	1,217,708,655	2.3095
1929	3,167,489,300	7,645,798	2.40	59,442,398	— —	**1991**	54,041,010,920	— —	— —	1,257,047,449	2.3261
1930	3,102,050,571	7,258,798	2.34	58,485,076	— —	**1992** [3]	56,004,491,961	— —	— —	1,314,258,778	2.3468
1931	3,045,793,706	6,213,419	2.04	56,424,184	— —	**1993**	57,861,622,350	— —	— —	1,413,865,572	2.4435
1932	2,521,000,981	5,974,772	2.37	49,588,994	— —	**1994**	63,265,656,339	— —	— —	1,514,686,424	2.3971
1933	2,073,283,250	4,955,147	2.39	42,906,527	— —	**1995**	66,323,588,789	— —	— —	1,584,737,659	2.3896
1934	2,059,678,928	4,424,207	2.10	42,068,482	— —	**1996**	70,501,578,300	— —	— —	1,644,161,755	2.3321
1935	2,030,243,533	4,467,760	2.15	43,878,947	— —	**1997** [4]	69,048,638,885	— —	— —	1,546,541,470	2.2398
1936	2,060,835,168	3,732,183	1.76	44,113,357	— —	**1998**	74,603,633,524	— —	— —	1,471,472,636	1.9724
1937	2,058,224,967	5,536,161	2.64	47,024,422	— —	**1999**	81,499,658,239	— —	— —	1,519,472,538	1.8644
1938	2,033,302,482	6,213,375	2.68	47,183,558	— —	**2000**	88,307,553,325	— —	— —	1,640,581,719	1.8578
1939	2,047,519,591	6,111,012	2.61	46,819,088	— —	**2001**	93,938,214,211	— —	— —	1,761,833,590	1.8755
1940	1,822,271,788	4,940,238	2.57	45,713,054	— —	**2002**	98,162,679,918	— —	— —	1,868,146,583	1.9031
1941	1,949,755,725	5,283,982	2.71	46,271,291	— —	**2003**	104,200,041,103	— —	— —	2,038,627,401	1.9565
1942	2,042,442,436	4,881,437	2.39	47,710,476	— —	**2004**	109,123,243,710	— —	— —	2,139,540,101	1.9607
1943	2,123,882,890	5,267,230	2.48	50,165,759	— —	**2005**	116,267,633,375	— —	— —	2,281,998,268	1.9627
1944	2,115,063,748	6,646,877	2.54	51,814,011	— —	**2006**	125,064,178,626	— —	— —	2,442,063,581	1.9526
1945	2,153,798,946	6,116,789	2.84	57,511,244	— —	**2007** [3]	131,993,854,563	— —	— —	2,581,612,510	1.9559
1946	2,160,972,214	7,131,208	3.30	63,243,778	— —	**2008**	139,910,063,115	— —	— —	2,722,852,264	1.9461
1947	2,315,369,866	13,869,065	5.99	81,396,348	— —	**2009**	147,626,212,873	— —	— —	2,876,126,176	1.9482
1948	2,499,222,769	13,145,912	5.26	90,287,526	— —	**2010**	154,005,148,221	— —	— —	2,991,080,849	1.9422
1949	2,640,565,444	15,473,713	5.86	98,664,524	— —	**2011**	160,728,246,466	— —	— —	3,108,747,898	1.9342
1950	2,719,489,560	15,664,260	5.76	107,576,591	— —	**2012**	169,958,724,711	— —	— —	3,231,879,749	1.9016
1951	3,014,247,550	19,863,891	6.50	120,653,280	— —	**2013**	184,353,161,915	— —	— —	$ 3,400,720,239	1.8447
1952	3,104,475,679	21,669,240	6.98	122,746,134	— —	**2014**	206,170,399,495	— —	— —	$ 3,565,078,704	1.7292
1953	3,383,619,610	$ 19,455,813	5.75	$ 124,347,195	— —	**2015**	227,668,925,779	— —	— —	$ 3,781,433,467	1.6609
1954	3,043,753,089	$ 20,362,708	6.69	128,041,382	— —						

[1] 1967 to 1980 - Nebraska used mill levies. The mill levies have been adjusted to compare with average state-wide tax rates.

[2] 1981 - Assessment level changed from 35% of actual value to 100% of actual value (LB 187 passed 1979).

[3] 1992 - Agricultural & horticultural land assessed at 80% of actual value; 2007 - Agricultural & horticultural land assessed at 75% of actual value.

[4] 1997 - Value excludes motor vehicles (LB 271 passed 1997).

Table 2 Property Taxes Levied by Local Governments, 2005 to 2015 [1]

Government Subdivision	2005	2006	2007	2008	2009	2010	2011	2012	2013	2014	2015
Counties	368.6	393.8	417.0	442.5	464.2	492.5	513.3	541.8	564.5	577.7	600.8
Cities & Villages	242.0	253.7	274.2	290.5	311.3	320.8	333.7	340.6	344.1	352.0	369.2
Townships	10.5	11.1	11.8	12.6	13.1	13.9	14.6	15.1	16.1	16.4	16.7
Rural Fire Districts	26.0	27.7	29.4	31.4	34.6	36.0	37.3	40.0	43.0	47.9	50.3
Natural Resource Districts	43.3	48.7	54.1	53.0	55.7	55.5	60.1	60.1	65.6	69.2	76.6
Miscellaneous Districts	105.4	117.8	123.5	128.4	130.7	134.6	138.9	134.2	144.9	146.2	149.3
Educational Service Units	18.1	19.1	21.7	23.1	24.0	25.3	26.3	27.0	27.9	30.8	33.8
Community Colleges	89.2	95.8	97.1	109.1	126.3	133.6	141.3	150.4	169.7	185.2	204.5
School Districts	1,378.9	1,474.3	1,552.8	1,632.2	1,716.2	1,778.8	1,843.2	1,922.6	2,024.9	2,139.6	2,280.2
Total Taxes	**$ 2,282.0**	**$ 2,442.0**	**$ 2,581.6**	**$ 2,722.8**	**$ 2,876.1**	**$ 2,991.0**	**$ 3,108.7**	**$ 3,231.8**	**$ 3,400.7**	**$ 3,565.0**	**$ 3,781.4**

[1] Amounts in millions of dollars.

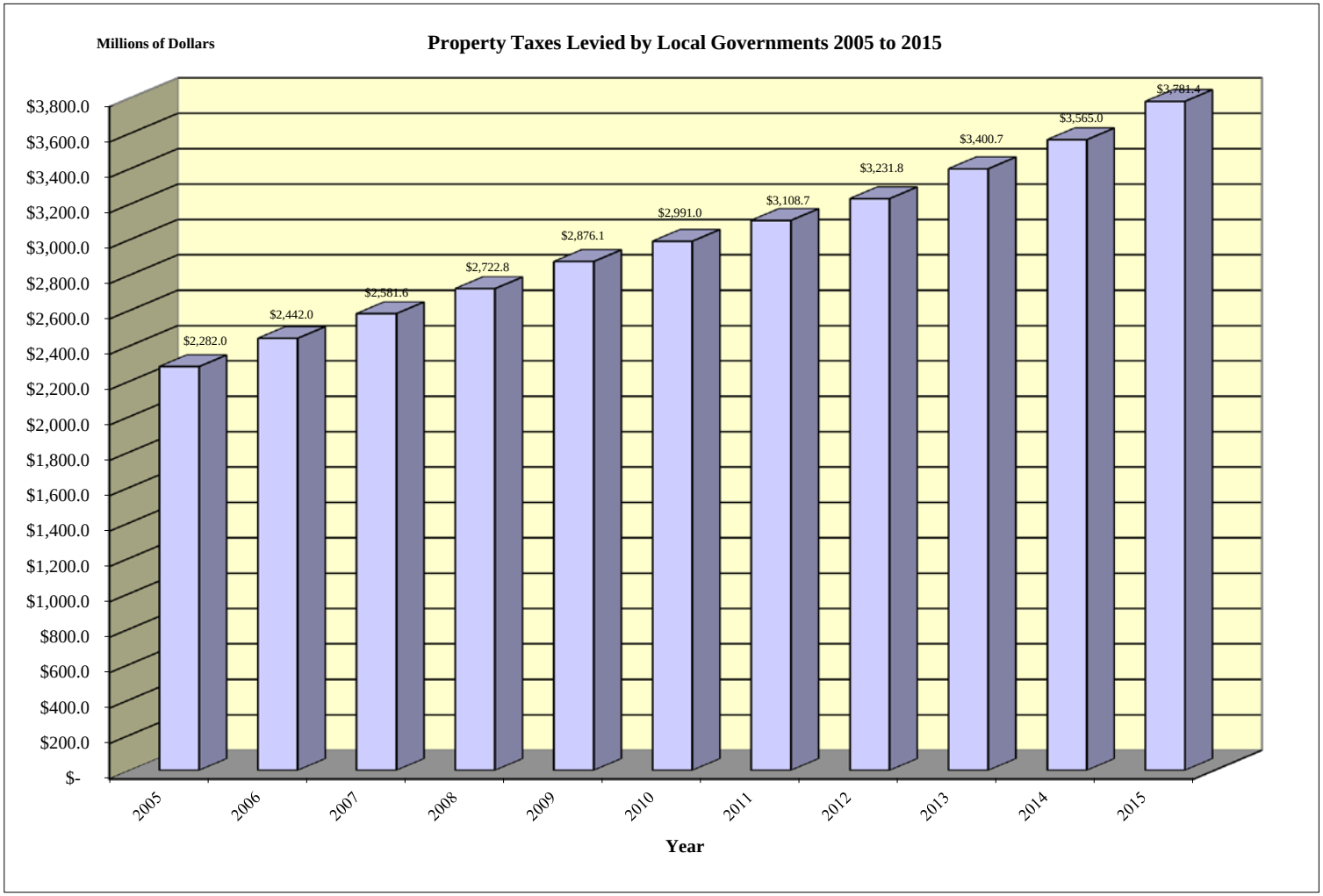

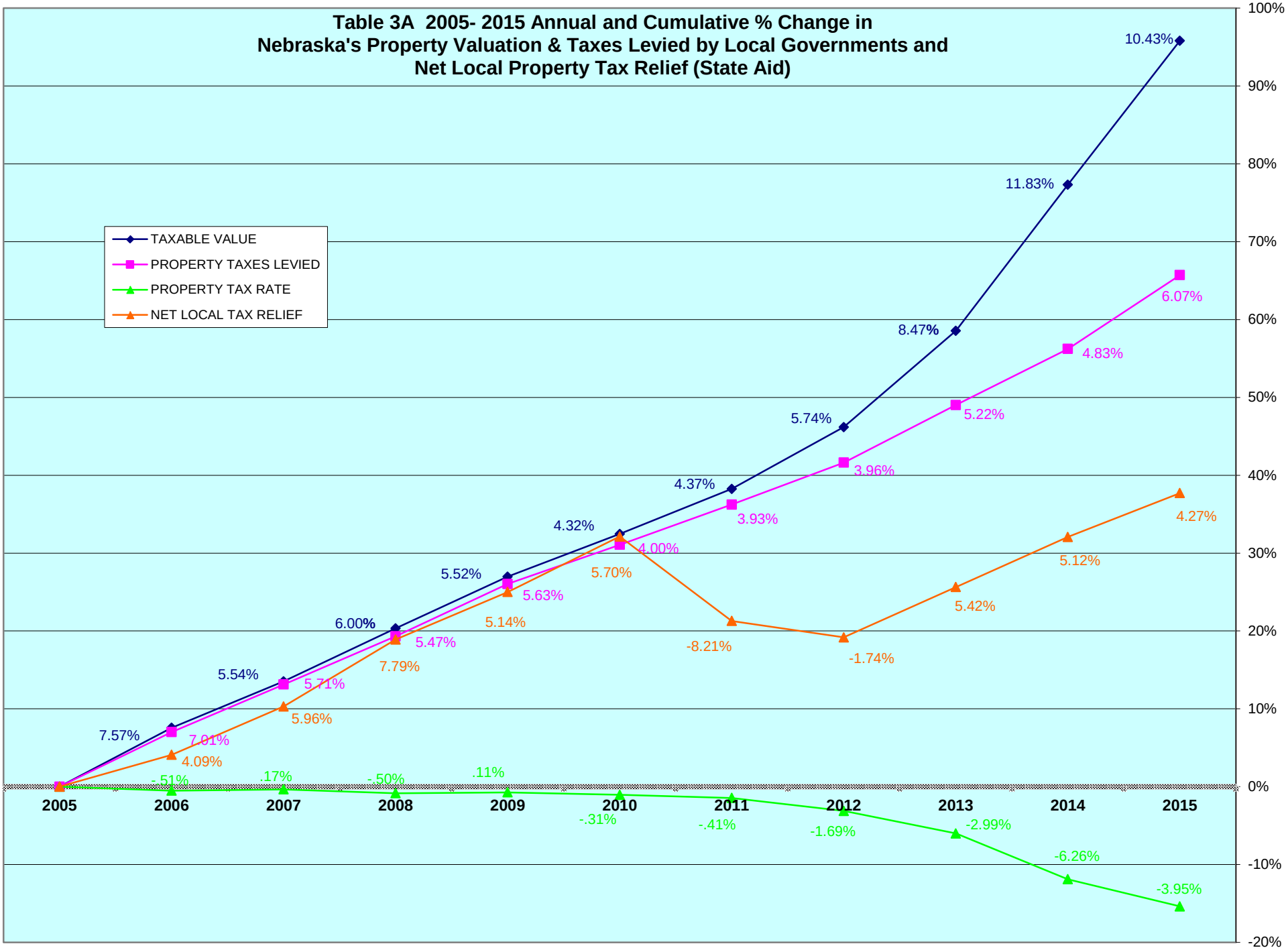
Table 3A 2005- 2015 Annual and Cumulative % Change in
Nebraska's Property Valuation & Taxes Levied by Local Governments and
Net Local Property Tax Relief (State Aid)
TAXABLE VALUE
PROPERTY TAXES LEVIED
PROPERTY TAX RATE
NET LOCAL TAX RELIEF
100%
90%
80%
70%
60%
50%
40%
30%
20%
10%
0%
-10%
-20%
2005
2006
2007
2008
2009
2010
2011
2012
2013
2014
2015
7.57%
7.01%
4.09%
-.51%
5.54%
5.71%
5.96%
.17%
6.00%
5.47%
7.79%
-.50%
5.52%
5.63%
5.14%
.11%
4.32%
4.00%
5.70%
-.31%
4.37%
3.93%
-8.21%
-.41%
5.74%
3.96%
-1.74%
-1.69%
8.47%
5.22%
5.42%
-2.99%
11.83%
4.83%
5.12%
-6.26%
10.43%
6.07%
4.27%
-3.95%

Table 3B Data for Graph; Annual & Cumulative % Change 2005-2015
Nebraska's Property Valuation & Taxes Levied by Local Governments

Year	Taxable Value	Annual % chg	Cumulative % chg	Taxes Levied	Annual % chg	Cumulative % chg	Average Tax Rate	Annual % chg	Cumulative % chg	Net Local Tax Relief (1)	Annual % chg	Cumulative % chg
2005	116,267,633,375	--	--	2,281,998,269	--	--	1.9627%	--	--	1,003,059,425	--	--
2006	125,064,178,626	7.57%	7.57%	2,442,063,582	7.01%	7.01%	1.9526%	-0.51%	-0.51%	1,044,115,705	4.09%	4.09%
2007	131,993,854,563	5.54%	13.53%	2,581,612,508	5.71%	13.13%	1.9559%	0.17%	-0.35%	1,106,391,443	5.96%	10.30%
2008	139,910,063,115	6.00%	20.33%	2,722,852,264	5.47%	19.32%	1.9461%	-0.50%	-0.85%	1,192,594,257	7.79%	18.90%
2009	147,626,212,873	5.52%	26.97%	2,876,126,176	5.63%	26.04%	1.9482%	0.11%	-0.74%	1,253,922,800	5.14%	25.01%
2010	154,005,148,221	4.32%	32.46%	2,991,080,851	4.00%	31.07%	1.9422%	-0.31%	-1.04%	1,325,370,182	5.70%	32.13%
2011	160,728,246,466	4.37%	38.24%	3,108,747,898	3.93%	36.23%	1.9342%	-0.41%	-1.45%	1,216,503,041	-8.21%	21.28%
2012	169,958,724,711	5.74%	46.18%	3,231,879,749	3.96%	41.62%	1.9016%	-1.69%	-3.11%	1,195,396,629	-1.74%	19.18%
2013	184,353,161,915	8.47%	58.56%	3,400,720,239	5.22%	49.02%	1.8447%	-2.99%	-6.01%	1,260,229,265	5.42%	25.64%
2014	206,170,399,495	11.83%	77.32%	3,565,078,704	4.83%	56.23%	1.7292%	-6.26%	-11.90%	1,324,717,903	5.12%	32.07%
2015	**227,668,925,779**	**10.43%**	95.81%	**$ 3,781,433,467**	**6.07%**	65.71%	**1.6609%**	**-3.95%**	-15.38%	**$ 1,381,289,000**	**4.27%**	37.71%

NOTES:
(1) Net Local Tax Relief is state aid excluding homestead exemption & property tax credit amounts, as these amount are included in taxes levied.

Sources: State Aid/Local Property Tax Relief figures are for fiscal years, e.g., 2015 = FY 2015-2016, per DAS Budget Division March 2016.
Value, Taxes, and Tax Rates from Certificates of Taxes Levied Reports (CTL), filed with Property Assessment Division.

Table 3C 2005 to 2015 State Aid History, By Categories

	FY2005-06 Actual	FY2006-07 Actual	FY2007-08 Actual	FY2008-09 Actual	FY2009-10 Actual	FY2010-11 Actual	FY2011-12 Actual	FY2012-13 Actual	FY2013-14 Actual	FY2014-15 Actual	FY2015-16 Appropriation
Aid to Municipalities	11,257,193	11,257,193	11,257,193	11,257,193	11,482,763	10,964,566	0	0	0	0	0
Total Municipalities	11,257,193	11,257,193	11,257,193	11,257,193	11,482,763	10,964,566	0	0	0	0	0
County Juvenile Services Aid	1,281,220	1,401,682	1,397,878	1,540,873	1,516,637	1,479,993	1,420,773	1,434,096	2,269,438	4,341,880	6,300,000
Total Counties	9,748,491	10,277,548	11,773,744	11,916,739	11,670,606	11,139,925	1,420,773	1,434,096	2,269,438	4,341,880	6,300,000
State Aid to Schools (TEEOSA)	700,182,624	718,368,450	768,613,973	839,390,581	893,839,639	972,631,575	881,998,643	852,080,043	906,581,331	931,790,088	973,036,625
Option Enrollment Transportation											
Special Education	163,369,236	171,445,738	176,273,834	181,290,231	183,447,623	178,769,902	183,657,518	191,361,521	201,799,659	212,062,832	219,112,160
School Lunch	421,087	421,087	421,087	421,087	410,560	392,032	392,032	392,032	392,032	392,031	392,032
School Breakfast Reimbursement	271,378	228,417	414,800	399,065	412,071	438,283	451,927	386,501	517,470	505,323	542,595
Summer Food Service									140,000	102,896	130,000
Master Teacher Program Aid							0	0	0	0	470,000
Early Childhood Programs	3,944,047	3,820,017	3,747,267	4,195,642	3,204,686	3,286,856	2,920,885	3,423,668	4,118,572	8,823,588	5,820,164
Vocational & Adult Education	222,352	179,630	267,560	226,276	263,509	207,301	223,359	166,919	127,600	213,829	214,664
Learning Community Aid			0	500,000	1,000,000	882,275	882,275	882,275	725,000	725,000	500,000
ESU Core Services/Technology	10,696,975	11,546,489	11,362,638	16,089,570	15,887,570	14,791,327	14,051,761	14,051,761	13,761,396	14,051,761	14,051,761
Gifted Education/High Ability Learners	2,336,921	2,336,921	2,336,921	2,336,921	2,336,921	2,175,673	2,175,673	2,175,673	2,230,065	2,285,816	2,342,962
Hardship Fund											
Wards of the Court	16,360,219	13,405,444	16,375,963	17,042,823	17,106,298	16,265,017	14,776,399	13,823,142	14,295,518	12,484,031	17,540,376
School Employees Retirement	17,391,185	30,716,843	17,934,485	18,716,151	24,390,359	25,231,356	26,793,771	27,348,851	21,886,230	41,898,477	42,944,099
Total Education	915,196,024	952,469,036	997,748,528	1,080,608,347	1,142,299,236	1,215,071,597	1,128,324,243	1,106,092,386	1,166,574,873	1,225,335,672	1,277,097,438
Community Colleges	65,312,215	68,566,426	84,066,476	87,266,476	86,966,256	86,758,025	86,758,025	87,870,147	91,384,953	95,040,351	97,891,562
Total Community Colleges	65,312,215	68,566,426	84,066,476	87,266,476	86,966,256	86,758,025	86,758,025	87,870,147	91,384,953	95,040,351	97,891,562
Natural Resources Districts	1,545,502	1,545,502	1,545,502	1,545,502	1,503,939	1,436,069	0	0	0	0	0
Homestead Exemption	53,724,132	56,749,803	62,355,697	60,633,379	65,569,800	68,607,607	67,574,378	67,229,038	64,730,230	67,257,394	71,000,000
LB 881/367 Property Tax Credit			104,393,442	113,383,081	114,346,176	113,689,195	113,843,519	113,888,038	114,429,015	139,463,600	204,000,000
Statewide Total	1,056,783,557	1,100,865,508	1,273,140,582	1,366,610,717	1,433,838,775	1,507,666,984	1,397,920,938	1,376,513,705	1,439,388,510	1,531,438,897	1,656,289,000
Net Local Relief excluding Homestead & PTX Credit	*$1,003,059,425*	*$1,044,115,705*	*$1,106,391,443*	*$1,192,594,257*	*$1,253,922,800*	*$1,325,370,182*	*$1,216,503,041*	*$1,195,396,629*	*$1,260,229,265*	*$1,324,717,903*	*$1,381,289,000*

Source: NE DAS, Budget Division

Table 3D 2005 to 2015 Relationships between Property Taxes and Local Tax Relief (State Aid)

Relationship between Taxes Levied, plus Motor Vehicle Tax [1] and Net Local Tax Relief [2]

Year	Taxes Levied w/o Motor Veh. [1]	MV Txs levied or Tax & fee[1]	**Total Taxes Levied PLUS MV**	Annual % chg	Cumltv. % chg	**Net Local Tax Relief [2]**	Annual % chg	Cumltv. % chg	**Taxes Levied + MV Plus NET Local Relief**	Annual % chg	Cumltv. % chg	**Split between** PropTax + MV	NET Local Relief
2005	2,281,998,269	213,287,796	2,495,286,065			1,003,059,425			3,498,345,490			71%	29%
2006	2,442,063,582	214,130,117	2,656,193,699	6.45%	6.45%	1,044,115,705	4.09%	4.09%	3,700,309,404	5.77%	5.77%	72%	28%
2007	2,581,612,508	219,078,410	2,800,690,918	5.44%	12.24%	1,106,391,443	5.96%	10.30%	3,907,082,361	5.59%	11.68%	72%	28%
2008	2,722,852,264	221,378,068	2,944,230,332	5.13%	17.99%	1,192,594,257	7.79%	18.90%	4,136,824,589	5.88%	18.25%	71%	29%
2009	2,876,126,176	220,070,943	3,096,197,119	5.16%	24.08%	1,253,922,800	5.14%	25.01%	4,350,119,919	5.16%	24.35%	71%	29%
2010	2,991,080,851	220,689,177	3,211,770,028	3.73%	28.71%	1,325,370,182	5.70%	32.13%	4,537,140,210	4.30%	29.69%	71%	29%
2011	3,108,747,989	225,775,586	3,334,523,575	3.82%	33.63%	1,216,503,041	-8.21%	21.28%	4,551,026,616	0.31%	30.09%	73%	27%
2012	3,231,879,749	230,140,919	3,462,020,668	3.82%	38.74%	1,195,396,629	-1.74%	19.18%	4,657,417,297	2.34%	33.13%	74%	26%
2013	3,400,720,239	240,581,107	3,641,301,346	5.18%	45.93%	1,260,229,265	5.42%	25.64%	4,901,530,611	5.24%	40.11%	74%	26%
2014	3,565,078,704	251,776,420	3,816,855,124	4.82%	52.96%	1,324,717,903	5.12%	32.07%	5,141,573,027	4.90%	46.97%	74%	26%
2015	$3,781,433,467	265,046,106	$4,046,479,573	6.02%	62.16%	$1,381,289,000	4.27%	37.71%	$5,427,768,573	5.57%	55.15%	75%	25%

Relationship between Property Taxes, excluding MV [1] and Net Local Tax Relief [2]

Tax Relief Hmstd & Tax Credit [2]	Year	**Taxes Levied w/o Motor Veh. [1]**	Annual % chg	Cumltv. % chg	**NET Local Tax Relief [2]**	Annual % chg	Cumltv. % chg	**Prop Taxes w/o MV Plus Net Local Relief**	Annual % chg	Cumltv. % chg	**Split between** PropTax w/o MV	Net Local Relief
53,724,132	2005	2,281,998,269			1,003,059,425			3,285,057,694			69%	31%
56,749,803	2006	2,442,063,582	7.01%	7.01%	1,044,115,705	4.09%	4.09%	3,486,179,287	6.12%	6.12%	70%	30%
166,749,139	2007	2,581,612,508	5.71%	13.13%	1,106,391,443	5.96%	10.30%	3,688,003,951	5.79%	12.27%	70%	30%
174,016,459	2008	2,722,852,264	5.47%	19.32%	1,192,594,257	7.79%	18.90%	3,915,446,521	6.17%	19.19%	70%	30%
179,915,975	2009	2,876,126,176	5.63%	26.04%	1,253,922,800	5.14%	25.01%	4,130,048,976	5.48%	25.72%	70%	30%
182,296,802	2010	2,991,080,851	4.00%	31.07%	1,325,370,182	5.70%	32.13%	4,316,451,033	4.51%	31.40%	69%	31%
181,417,897	2011	3,108,747,898	3.93%	36.23%	1,216,503,041	-8.21%	21.28%	4,325,250,939	0.20%	31.66%	72%	28%
181,117,076	2012	3,231,879,749	3.96%	41.62%	1,195,396,629	-1.74%	19.18%	4,427,276,378	2.36%	34.77%	73%	27%
179,159,245	2013	3,400,720,239	5.22%	49.02%	1,260,229,265	5.42%	25.64%	4,660,949,504	5.28%	41.88%	73%	27%
206,720,994	2014	3,565,078,704	4.83%	56.23%	1,324,717,903	5.12%	32.07%	4,889,796,607	4.91%	48.85%	73%	27%
275,000,000	**2015**	$3,781,433,467	6.07%	65.71%	$1,381,289,000	4.27%	37.71%	$5,162,722,467	5.58%	57.16%	73%	27%

Relationship between School Non-Bond Taxes Levied (plus Motor Vehicle Tax[1]) and Total Local Education Tax Relief [2] & [3]

Year	School Non-bond Tax w/o Motor Veh. [1]	Sch Non-bond MV tax [1]	**School non-bond PropTax + MV**	Annual % chg	Cumltv. % chg	**Total Education Tax Relief [3]**	Annual % chg	Cumltv. % chg	**Sch non-bond tax+MV PLUS Educ. Relief**	Annual % chg	Cumltv. % chg	**Split between** SchnonbndTx+MV	Local Educ Relief
2005	1,262,258,342	117,793,641	1,380,051,983			915,196,024			2,295,248,007			60%	40%
2006	1,327,654,760	117,927,438	1,445,582,198	4.75%	4.75%	952,469,036	4.07%	4.07%	2,398,051,234	4.48%	4.48%	60%	40%
2007	1,400,854,620	120,558,421	1,521,413,041	5.25%	10.24%	997,748,528	4.75%	9.02%	2,519,161,569	5.05%	9.76%	60%	40%
2008	1,475,556,183	121,642,338	1,597,198,521	4.98%	15.73%	1,080,608,347	8.30%	18.07%	2,677,806,868	6.30%	16.67%	60%	40%
2009	1,550,026,699	120,675,819	1,670,702,518	4.60%	21.06%	1,142,299,236	5.71%	24.81%	2,813,001,754	5.05%	22.56%	59%	41%
2010	1,608,710,663	120,945,959	1,729,656,622	3.53%	25.33%	1,215,071,597	6.37%	32.77%	2,944,728,219	4.68%	28.30%	59%	41%
2011	1,670,939,160	123,803,858	1,794,743,018	3.76%	30.05%	1,128,324,243	-7.14%	23.29%	2,923,067,261	-0.74%	27.35%	61%	39%
2012	1,749,387,779	126,289,015	1,875,676,794	4.51%	35.91%	1,106,092,386	-1.97%	20.86%	2,981,769,180	2.01%	29.91%	63%	37%
2013	1,846,769,945	132,288,958	1,979,058,903	5.51%	43.40%	1,173,524,571	6.10%	28.23%	3,152,583,474	5.73%	37.35%	63%	37%
2014	1,953,814,888	138,509,485	2,092,324,373	5.72%	51.61%	1,225,335,672	4.41%	33.89%	3,317,660,045	5.24%	44.54%	63%	37%
2015	$2,076,688,870	$146,091,290	$2,222,780,160	6.23%	61.06%	$1,277,097,438	4.22%	39.54%	$3,499,877,598	5.49%	52.48%	64%	36%

(1) Motor Vehicle (MV) Taxes based on a tax & fee basis per information from Dept. of Motor Vehicle and Dept. of Roads. The portion of MV taxes for School Districts is estimated at 60% without fee.

(2) Net local tax relief excludes homestead exemption and property tax credit amounts, as these amounts are included in taxes levied. DAS Budget Division.

(3) Total local education tax relief includes state aid for K-12 schools (TEEOSA) and all other forms of education aid (e.g., special education).

Table 4A 2005 to 2015 Cumulative % Change in Value, by County

Co#	County Name	2005 Taxable Value	2006 Taxable Value	2007 Taxable Value	2008 Taxable Value	2009 Taxable Value	2010 Total Value	2011 Total Value	2012 Total Value	2013 Total Value	2014 Total Value	2015 Total Value	*Cumulative % Chg Value 2005 to 2015*	*Annual % Change 2005-2015*
1	ADAMS	1,690,909,105	1,769,273,905	1,883,732,145	1,981,652,100	2,090,006,535	2,236,730,810	2,358,181,905	2,545,093,000	2,802,359,375	3,232,434,114	3,686,540,481	*118.02%*	*8.11%*
2	ANTELOPE	743,108,940	829,812,062	849,334,342	956,478,663	1,053,833,333	1,162,155,447	1,265,502,251	1,426,031,079	1,672,417,978	2,304,203,043	2,606,355,448	*250.74%*	*13.37%*
3	ARTHUR	82,890,320	91,581,244	97,994,983	100,262,447	122,396,449	135,110,907	125,433,471	132,800,821	141,393,819	155,319,387	187,005,151	*125.61%*	*8.48%*
4	BANNER	127,799,446	131,259,876	129,478,008	147,118,521	151,655,749	167,990,676	190,923,178	205,404,849	219,941,075	235,062,415	260,621,556	*103.93%*	*7.39%*
5	BLAINE	94,334,401	131,716,915	132,150,585	135,005,450	139,041,706	162,728,665	167,625,542	170,242,645	177,271,653	210,686,017	249,224,313	*164.19%*	*10.20%*
6	BOONE	639,926,349	661,068,807	692,307,733	815,842,200	936,447,057	1,037,271,278	1,109,884,392	1,231,042,204	1,535,273,668	1,906,586,077	2,195,263,463	*243.05%*	*13.12%*
7	BOX BUTTE	663,760,845	680,207,244	690,030,119	730,217,194	789,170,315	850,966,521	946,506,166	1,038,666,146	1,082,260,415	1,214,949,316	1,323,002,925	*99.32%*	*7.14%*
8	BOYD	176,676,002	195,637,730	201,078,517	208,522,977	229,260,791	260,126,338	269,987,818	291,592,277	337,234,065	407,718,520	498,259,695	*182.02%*	*10.92%*
9	BROWN	289,543,177	297,926,231	318,382,564	342,677,988	384,485,530	415,320,145	432,738,238	461,894,714	506,103,474	559,742,945	668,323,313	*130.82%*	*8.72%*
10	BUFFALO	2,455,459,134	2,569,324,006	2,750,362,009	2,956,178,415	3,133,071,439	3,230,685,773	3,485,346,019	3,586,494,165	4,006,130,004	4,590,096,891	5,347,978,788	*117.80%*	*8.10%*
11	BURT	658,538,139	704,477,391	723,020,820	811,134,375	888,546,817	1,003,021,557	1,041,957,202	1,135,125,308	1,358,018,089	1,529,777,831	1,851,958,370	*181.22%*	*10.89%*
12	BUTLER	843,159,128	889,245,796	909,576,201	982,035,497	1,124,544,518	1,210,850,485	1,331,381,323	1,543,216,244	1,823,384,298	2,000,317,950	2,228,171,988	*164.26%*	*10.21%*
13	CASS	1,844,427,975	2,020,430,063	2,100,720,164	2,238,728,833	2,384,134,600	2,414,698,496	2,554,419,070	2,643,574,915	2,898,547,631	3,111,494,293	3,393,249,805	*83.97%*	*6.29%*
14	CEDAR	799,512,006	862,745,009	890,033,494	959,961,515	1,050,506,780	1,217,786,465	1,365,404,619	1,646,930,940	1,999,072,474	2,399,541,791	2,664,599,671	*233.28%*	*12.79%*
15	CHASE	469,889,222	493,448,443	496,947,597	551,675,863	605,931,189	630,559,834	701,408,416	735,155,505	898,481,864	1,266,906,047	1,515,394,420	*222.50%*	*12.42%*
16	CHERRY	834,786,844	858,483,388	920,238,838	1,014,611,298	1,066,549,735	1,124,429,864	1,148,083,115	1,216,351,108	1,310,030,360	1,390,687,991	1,633,705,844	*95.70%*	*6.94%*
17	CHEYENNE	734,037,755	768,980,341	806,053,190	867,230,236	912,189,920	950,754,337	1,034,500,011	1,075,614,517	1,147,495,190	1,308,530,742	1,481,373,871	*101.81%*	*7.27%*
18	CLAY	698,002,938	744,937,237	743,183,779	801,338,898	887,429,349	1,079,979,975	1,203,149,592	1,312,042,656	1,495,130,596	2,029,626,914	2,242,404,390	*221.26%*	*12.38%*
19	COLFAX	694,126,063	772,142,198	819,468,693	857,743,524	934,514,988	1,015,683,931	1,144,099,394	1,222,990,949	1,293,967,176	1,624,380,664	1,793,898,636	*158.44%*	*9.96%*
20	CUMING	887,872,615	937,429,813	979,136,588	1,106,187,411	1,208,850,866	1,352,176,695	1,406,619,835	1,521,515,886	1,735,366,902	2,076,377,864	2,359,856,423	*165.79%*	*10.27%*
21	CUSTER	1,038,474,560	1,174,556,420	1,200,990,643	1,321,714,769	1,410,455,023	1,578,836,107	1,719,793,442	1,908,401,331	2,138,251,688	2,629,528,080	3,261,900,996	*214.11%*	*12.13%*
22	DAKOTA	966,256,784	1,026,587,589	1,059,314,046	1,106,687,715	1,169,476,182	1,189,975,508	1,237,114,761	1,330,063,891	1,474,179,236	1,615,465,526	1,689,996,628	*74.90%*	*5.75%*
23	DAWES	468,690,763	516,182,808	567,529,198	600,172,229	616,044,599	702,402,250	707,068,351	695,453,506	711,345,212	767,411,218	826,497,859	*76.34%*	*5.84%*
24	DAWSON	1,443,580,111	1,508,960,361	1,532,165,643	1,581,328,774	1,671,151,440	1,804,522,711	1,945,846,140	2,064,615,392	2,368,985,612	2,798,926,566	3,131,169,557	*116.90%*	*8.05%*
25	DEUEL	184,382,091	183,920,848	185,822,171	195,319,016	204,717,367	217,234,767	239,731,291	258,345,833	287,429,060	333,195,008	407,801,751	*121.17%*	*8.26%*
26	DIXON	441,657,026	473,545,430	497,376,757	573,305,103	623,630,946	671,666,424	713,023,505	871,066,409	998,646,312	1,260,486,080	1,509,283,645	*241.73%*	*13.08%*
27	DODGE	2,234,031,256	2,364,076,545	2,441,927,289	2,583,229,312	2,687,481,423	2,803,712,283	2,918,326,447	3,036,505,747	3,279,701,866	3,537,153,066	3,764,401,394	*68.50%*	*5.36%*
28	DOUGLAS	29,210,992,160	30,968,392,745	33,945,415,750	35,186,296,370	36,018,442,935	36,041,424,160	36,541,143,065	36,730,192,130	36,938,384,475	37,624,892,430	39,124,877,435	*33.94%*	*2.97%*
29	DUNDY	289,078,074	313,477,357	309,654,074	349,231,939	377,612,707	394,628,106	447,835,763	476,756,604	567,333,037	738,564,216	868,397,155	*200.40%*	*11.63%*
30	FILLMORE	696,539,985	732,568,100	753,036,314	933,978,504	1,016,627,708	1,068,882,294	1,233,114,185	1,396,407,774	1,783,933,855	2,127,063,146	2,284,454,883	*227.97%*	*12.61%*
31	FRANKLIN	361,942,222	363,705,820	359,800,584	368,301,493	414,286,006	449,492,389	507,035,571	597,485,291	683,631,184	927,228,276	1,093,662,843	*202.17%*	*11.69%*
32	FRONTIER	308,258,811	308,862,571	310,205,627	330,725,579	372,921,257	413,226,097	456,689,236	525,317,472	616,887,309	773,217,392	946,722,855	*207.12%*	*11.87%*
33	FURNAS	347,529,927	346,666,131	354,835,958	366,450,361	467,988,156	473,167,449	516,872,384	578,646,658	719,348,997	883,179,754	1,050,035,363	*202.14%*	*11.69%*
34	GAGE	1,364,086,942	1,491,012,315	1,559,100,310	1,696,479,638	1,914,741,860	1,930,818,287	2,022,000,993	2,086,253,181	2,322,706,977	2,610,689,426	3,024,337,835	*121.71%*	*8.29%*
35	GARDEN	303,137,136	306,430,057	313,053,533	345,521,725	389,527,217	417,290,081	436,905,387	456,016,156	478,730,004	556,693,417	629,007,403	*107.50%*	*7.57%*
36	GARFIELD	143,693,324	154,901,865	167,106,798	171,534,559	203,922,187	226,745,668	237,272,361	246,103,961	255,726,078	302,327,242	400,579,839	*178.77%*	*10.80%*
37	GOSPER	264,954,074	275,027,946	288,421,050	301,809,689	354,896,985	406,588,399	442,884,659	483,231,345	578,003,875	748,959,832	868,585,567	*227.82%*	*12.61%*
38	GRANT	109,636,111	111,642,956	124,540,842	129,903,747	145,241,016	170,943,636	175,475,000	182,206,756	191,214,505	203,619,268	235,661,380	*114.95%*	*7.95%*
39	GREELEY	296,903,989	311,257,078	316,644,025	332,167,117	368,727,514	396,052,589	455,558,949	486,783,703	566,617,672	744,552,630	874,281,456	*194.47%*	*11.40%*
40	HALL	3,112,891,506	3,241,650,743	3,294,925,981	3,401,235,972	3,588,612,488	3,743,778,254	3,864,378,775	4,012,866,111	4,260,684,170	4,758,253,495	5,169,224,034	*66.06%*	*5.20%*
41	HAMILTON	971,599,268	1,006,930,047	1,087,894,709	1,165,500,900	1,281,226,802	1,394,205,765	1,575,466,224	1,742,992,201	2,213,552,534	2,816,713,708	3,111,351,654	*220.23%*	*12.34%*
42	HARLAN	323,511,706	330,120,105	337,196,061	347,443,450	397,447,116	432,498,149	476,027,132	549,801,929	664,975,607	874,042,624	988,741,701	*205.63%*	*11.82%*
43	HAYES	168,486,296	178,617,403	183,527,126	216,221,263	236,454,675	242,099,490	265,734,033	301,938,594	369,161,411	459,563,450	538,999,882	*219.91%*	*12.33%*
44	HITCHCOCK	296,880,434	324,803,765	336,623,382	361,483,768	377,944,490	397,953,660	468,957,324	566,430,611	587,654,209	759,514,736	806,292,266	*171.59%*	*10.51%*
45	HOLT	1,065,852,497	1,168,658,925	1,207,224,347	1,312,045,521	1,451,396,549	1,631,618,747	1,753,041,959	1,902,087,973	2,066,666,377	2,484,669,216	3,116,425,518	*192.39%*	*11.33%*
46	HOOKER	94,808,287	101,617,290	114,120,046	126,029,418	162,546,913	166,545,207	168,187,918	179,472,664	193,533,996	202,505,282	235,543,782	*148.44%*	*9.53%*
47	HOWARD	485,139,328	504,195,852	533,092,861	566,252,246	614,891,658	660,240,262	697,338,228	783,483,419	871,603,691	1,085,693,021	1,286,494,884	*165.18%*	*10.24%*

Table 4A 2005 to 2015 Cumulative % Change in Value, by County

Co#	County Name	2005 Taxable Value	2006 Taxable Value	2007 Taxable Value	2008 Taxable Value	2009 Taxable Value	2010 Total Value	2011 Total Value	2012 Total Value	2013 Total Value	2014 Total Value	2015 Total Value	*Cumulative % Chg Value 2005 to 2015*	*Annual % Change 2005-2015*
48	JEFFERSON	638,624,482	683,475,607	717,959,001	786,008,902	932,839,203	983,483,004	1,070,224,509	1,258,982,779	1,471,918,497	1,673,596,597	1,825,009,065	*185.77%*	*11.07%*
49	JOHNSON	364,885,268	389,303,458	391,868,534	411,896,288	429,811,500	459,912,990	504,226,341	554,156,275	623,313,249	729,893,127	842,833,646	*130.99%*	*8.73%*
50	KEARNEY	678,479,876	716,453,408	742,980,244	782,427,454	838,804,289	911,485,661	1,050,478,731	1,162,121,378	1,299,721,464	1,673,231,675	2,097,054,172	*209.08%*	*11.95%*
51	KEITH	703,846,386	732,659,751	761,643,575	819,779,571	920,879,513	973,105,129	1,026,161,436	1,071,771,449	1,198,769,007	1,367,166,361	1,552,161,608	*120.53%*	*8.23%*
52	KEYA PAHA	147,066,120	161,008,012	182,405,755	197,869,109	222,330,227	245,812,674	258,795,800	279,565,266	319,733,121	361,653,332	418,890,078	*184.83%*	*11.03%*
53	KIMBALL	405,586,112	421,537,054	404,098,503	446,613,566	508,575,111	537,051,582	574,370,794	598,788,148	629,464,947	669,786,107	715,037,985	*76.30%*	*5.83%*
54	KNOX	617,189,109	665,508,673	708,222,816	779,617,310	991,640,992	950,972,105	994,025,861	1,159,310,434	1,464,520,740	1,630,678,436	1,883,575,998	*205.19%*	*11.80%*
55	LANCASTER	15,956,277,441	18,055,378,076	18,352,523,504	18,807,139,415	18,640,159,827	18,793,289,211	19,021,815,940	20,128,746,326	20,853,387,003	21,336,257,938	22,740,340,848	*42.52%*	*3.61%*
56	LINCOLN	2,236,088,128	2,445,006,496	2,555,640,364	2,713,974,974	2,958,439,073	3,116,113,497	3,242,691,129	3,368,708,969	3,624,226,001	3,950,697,758	4,439,639,042	*98.54%*	*7.10%*
57	LOGAN	100,241,158	105,191,927	110,124,802	116,255,538	138,580,987	171,793,030	174,563,846	175,023,203	194,580,446	242,876,794	290,330,034	*189.63%*	*11.22%*
58	LOUP	99,995,655	101,238,910	112,532,680	118,048,595	118,958,240	129,560,000	150,957,055	151,820,245	168,480,750	202,823,320	288,448,755	*188.46%*	*11.18%*
59	MADISON	1,915,644,911	2,085,520,257	2,174,595,103	2,359,480,150	2,462,281,694	2,510,893,163	2,585,875,468	2,752,240,704	2,992,461,600	3,449,953,940	3,737,082,730	*95.08%*	*6.91%*
60	MCPHERSON	108,077,711	110,968,224	115,347,859	123,757,476	149,556,784	169,345,501	148,346,080	154,302,348	165,500,479	187,933,402	229,510,591	*112.36%*	*7.82%*
61	MERRICK	656,920,963	669,721,371	677,474,809	739,569,482	784,601,665	920,338,590	966,425,398	1,057,853,247	1,238,282,104	1,462,774,878	1,656,236,651	*152.12%*	*9.69%*
62	MORRILL	367,629,327	377,156,424	381,546,940	415,850,390	600,077,172	647,093,270	704,005,399	752,682,723	847,564,600	956,462,479	1,026,534,252	*179.23%*	*10.81%*
63	NANCE	327,849,766	335,881,093	351,882,579	403,338,699	450,520,016	511,150,656	535,354,922	623,006,152	739,857,989	931,610,861	1,097,735,560	*234.83%*	*12.84%*
64	NEMAHA	450,427,865	468,379,344	508,289,246	556,910,909	595,977,158	674,239,985	677,765,547	753,949,003	861,175,651	994,431,255	1,118,684,548	*148.36%*	*9.52%*
65	NUCKOLLS	366,826,086	398,562,653	411,475,238	439,272,720	534,288,956	637,199,919	692,882,753	773,063,338	850,167,469	1,142,977,621	1,411,125,627	*284.69%*	*14.42%*
66	OTOE	1,070,434,620	1,151,615,019	1,246,126,053	1,310,073,450	1,369,217,191	1,414,821,903	1,548,738,360	1,681,190,042	1,865,750,009	2,048,325,716	2,281,675,350	*113.15%*	*7.86%*
67	PAWNEE	245,955,840	285,042,833	285,371,712	319,875,497	350,914,559	388,783,167	412,771,331	450,198,949	554,005,700	616,699,019	708,488,123	*188.06%*	*11.16%*
68	PERKINS	379,069,141	391,726,483	395,090,734	456,252,455	549,053,160	630,162,914	698,523,885	766,407,565	901,687,428	1,155,670,382	1,338,599,260	*253.13%*	*13.45%*
69	PHELPS	841,413,982	858,534,395	871,864,458	926,544,293	1,036,532,626	1,153,270,772	1,272,737,597	1,363,434,897	1,655,851,234	2,039,468,965	2,356,434,983	*180.06%*	*10.85%*
70	PIERCE	648,399,467	734,043,079	747,828,663	881,387,812	902,728,192	1,012,022,984	1,040,569,661	1,117,046,175	1,355,171,588	1,754,965,763	1,979,854,221	*205.34%*	*11.81%*
71	PLATTE	2,255,779,000	2,407,426,266	2,502,191,935	2,715,070,711	3,040,470,576	3,556,501,878	3,396,500,016	3,656,164,116	4,014,768,180	4,640,368,139	5,046,232,001	*123.70%*	*8.38%*
72	POLK	602,985,375	630,795,310	704,456,800	751,708,701	788,498,419	862,382,052	949,903,567	1,053,609,579	1,277,983,664	1,536,370,884	1,842,088,567	*205.49%*	*11.82%*
73	RED WILLOW	601,861,774	611,480,413	616,843,296	647,815,543	672,589,557	714,999,254	763,171,956	838,962,500	931,419,587	1,128,552,219	1,241,786,501	*106.32%*	*7.51%*
74	RICHARDSON	506,304,056	535,953,789	568,530,314	660,558,398	702,951,739	775,829,650	914,230,181	999,554,205	1,105,188,284	1,281,925,444	1,432,222,644	*182.88%*	*10.96%*
75	ROCK	215,630,685	230,792,469	252,048,909	279,457,938	324,518,981	325,973,182	325,987,971	350,829,384	389,370,824	444,434,196	579,927,519	*168.94%*	*10.40%*
76	SALINE	910,444,458	993,653,759	1,058,221,220	1,133,626,718	1,187,793,060	1,235,103,379	1,373,036,896	1,526,309,517	1,679,019,577	2,039,507,951	2,279,288,074	*150.35%*	*9.61%*
77	SARPY	8,148,816,108	9,055,682,440	9,970,805,255	10,716,455,672	10,979,296,630	11,077,286,277	11,197,836,530	11,450,613,379	11,599,848,943	11,996,965,824	12,785,172,881	*56.90%*	*4.61%*
78	SAUNDERS	1,542,990,809	1,664,670,042	1,733,841,177	1,907,769,746	2,036,334,390	2,071,203,462	2,265,345,695	2,504,619,107	2,953,352,255	3,239,985,762	3,520,988,063	*128.19%*	*8.60%*
79	SCOTTS BLUFF	1,736,696,809	1,807,882,755	1,883,038,598	1,988,326,698	2,071,631,368	2,168,034,442	2,274,246,202	2,330,769,367	2,427,211,176	2,575,824,852	2,715,415,585	*56.36%*	*4.57%*
80	SEWARD	1,275,885,960	1,331,881,698	1,419,488,735	1,502,522,024	1,591,883,106	1,706,365,907	1,807,025,832	2,001,310,632	2,292,135,836	2,727,771,040	2,875,576,835	*125.38%*	*8.47%*
81	SHERIDAN	473,985,149	478,153,106	486,027,080	509,806,408	550,403,313	632,061,763	661,161,934	670,633,924	702,172,486	816,583,972	926,509,523	*95.47%*	*6.93%*
82	SHERMAN	320,601,765	333,757,076	343,750,755	356,684,980	397,959,176	429,374,369	460,002,589	483,333,826	570,926,403	739,521,889	914,391,150	*185.21%*	*11.05%*
83	SIOUX	241,908,278	310,795,388	279,906,020	315,653,412	356,554,061	365,966,834	391,877,601	389,098,669	420,993,187	493,900,184	544,475,807	*125.08%*	*8.45%*
84	STANTON	547,638,533	576,863,859	591,661,126	610,160,807	671,949,088	690,161,712	772,140,275	932,510,242	1,042,277,393	1,320,406,037	1,584,187,632	*189.28%*	*11.21%*
85	THAYER	564,019,191	604,461,969	640,659,842	704,345,133	800,681,259	914,054,818	1,016,164,715	1,093,213,628	1,272,060,383	1,687,298,553	1,891,616,619	*235.38%*	*12.86%*
86	THOMAS	101,483,098	110,832,224	117,000,366	132,014,370	157,978,078	188,529,895	178,708,643	184,980,790	190,286,914	204,222,715	235,381,504	*131.94%*	*8.78%*
87	THURSTON	281,935,166	319,591,083	336,450,984	371,439,093	430,991,202	483,083,942	513,282,718	587,598,652	704,383,950	906,562,317	1,073,760,269	*280.85%*	*14.31%*
88	VALLEY	338,544,356	369,928,286	384,685,040	449,869,503	457,642,583	508,404,565	542,459,679	564,895,306	664,769,871	869,666,930	982,566,915	*190.23%*	*11.24%*
89	WASHINGTON	1,514,475,290	1,643,947,777	1,726,335,622	1,821,427,107	2,148,104,291	2,143,507,109	2,230,685,263	2,347,109,687	2,659,277,802	2,676,771,120	2,823,021,661	*86.40%*	*6.43%*
90	WAYNE	624,996,160	699,581,348	764,479,679	840,015,604	909,007,822	1,011,932,084	1,071,941,972	1,183,213,226	1,338,546,569	1,729,346,233	1,880,776,844	*200.93%*	*11.65%*
91	WEBSTER	305,373,322	326,991,777	356,714,499	383,342,620	473,677,705	497,153,105	545,493,609	575,597,457	675,368,665	859,477,014	1,096,969,967	*259.22%*	*13.64%*
92	WHEELER	184,006,727	199,565,404	211,131,099	227,625,097	241,951,924	256,161,110	273,422,297	302,115,999	335,416,969	435,560,907	532,960,923	*189.64%*	*11.22%*
93	YORK	1,222,586,820	1,277,081,070	1,323,917,546	1,437,449,195	1,515,595,525	1,763,598,787	1,945,337,842	2,186,605,334	2,602,022,866	3,060,890,670	3,396,407,052	*177.80%*	*10.76%*
	STATE TOTALS	**116,267,633,375**	**125,064,178,626**	**131,993,854,563**	**139,910,063,115**	**147,626,212,873**	**154,005,148,221**	**160,728,246,466**	**169,958,724,711**	**184,353,161,915**	**206,170,399,495**	**227,668,925,779**	***95.81%***	***6.95%***

Table 4B 2005 to 2015 Cumulative % Change in Taxes Levied, by County

Co#	County Name	2005 Property Taxes Levied	2006 Property Taxes Levied	2007 Property Taxes Levied	2008 Property Taxes Levied	2009 Property Taxes Levied	2010 Property Taxes Levied	2011 Property Taxes Levied	2012 Property Taxes Levied	2013 Property Taxes Levied	2014 Property Taxes Levied	2015 Property Taxes Levied	*Cumulative % Chg Taxes 2005 to 2015*	*Annual % Change 2005-2015*
1	ADAMS	$ 34,077,296	$ 35,426,222	$ 37,113,947	$ 38,669,075	$ 41,112,971	$ 43,687,968	$ 46,125,774	$ 48,215,510	$ 48,152,475	$ 51,209,841	$ 52,145,039	*53.02%*	*4.35%*
2	ANTELOPE	12,471,575	13,491,728	14,021,693	14,927,683	16,339,534	17,676,402	18,813,572	20,912,320	22,433,315	25,248,067	26,173,177	*109.86%*	*7.69%*
3	ARTHUR	1,250,736	1,366,037	1,440,891	1,555,400	1,875,389	1,999,798	1,902,247	1,857,023	2,065,837	2,362,536	2,609,733	*108.66%*	*7.63%*
4	BANNER	2,004,662	2,159,128	2,114,165	2,350,383	2,404,423	2,637,701	3,051,787	3,339,340	3,583,942	3,767,295	4,054,885	*102.27%*	*7.30%*
5	BLAINE	1,469,825	1,753,958	1,849,352	1,979,031	1,963,119	2,128,197	2,196,029	2,213,673	2,348,806	2,673,736	2,761,385	*87.87%*	*6.51%*
6	BOONE	10,738,792	11,109,437	11,719,720	13,725,418	15,296,496	16,562,417	16,682,556	17,537,839	18,475,089	19,269,374	19,667,531	*83.14%*	*6.24%*
7	BOX BUTTE	12,134,771	12,684,206	12,504,831	13,211,831	14,221,897	15,282,214	16,856,184	18,015,801	18,589,795	20,721,417	21,506,108	*77.23%*	*5.89%*
8	BOYD	3,039,688	3,343,892	3,661,208	3,550,687	3,826,557	4,281,178	4,353,571	4,681,772	5,219,818	5,836,983	6,033,953	*98.51%*	*7.10%*
9	BROWN	5,199,522	5,524,002	5,972,149	6,491,570	7,130,565	7,756,763	7,823,349	8,349,063	8,541,505	9,272,351	10,222,634	*96.61%*	*6.99%*
10	BUFFALO	43,957,350	48,472,906	52,745,124	58,437,400	64,831,487	66,404,568	70,262,239	74,274,932	80,595,330	84,576,648	90,091,443	*104.95%*	*7.44%*
11	BURT	12,539,625	13,404,815	13,600,210	14,836,649	15,951,477	17,741,736	18,348,662	20,016,066	22,385,371	24,212,573	26,736,395	*113.22%*	*7.87%*
12	BUTLER	14,694,418	15,539,120	15,813,696	16,578,935	18,226,838	20,597,362	22,707,687	24,663,550	26,414,494	26,571,646	28,738,567	*95.57%*	*6.94%*
13	CASS	37,036,523	40,530,258	42,257,754	44,667,599	47,769,564	48,598,228	50,551,998	52,347,924	57,084,155	59,840,915	61,622,098	*66.38%*	*5.22%*
14	CEDAR	13,927,464	14,373,607	14,341,666	14,957,034	16,393,530	18,784,733	20,541,891	22,613,637	23,891,356	24,804,813	25,341,910	*81.96%*	*6.17%*
15	CHASE	7,981,561	8,494,387	9,307,706	9,694,349	10,001,022	9,924,175	11,291,709	11,721,493	12,878,487	14,308,759	15,050,394	*88.56%*	*6.55%*
16	CHERRY	13,352,155	13,752,304	14,701,943	16,208,791	16,895,863	17,272,792	17,554,835	18,633,948	19,420,334	20,456,598	21,871,187	*63.80%*	*5.06%*
17	CHEYENNE	13,340,045	14,594,885	16,269,138	17,630,252	18,427,802	19,320,246	20,814,988	21,813,194	22,801,932	24,999,468	26,335,556	*97.42%*	*7.04%*
18	CLAY	12,454,917	13,560,998	13,800,934	14,830,479	15,921,018	18,173,030	19,862,157	20,128,977	21,182,815	23,415,640	24,572,740	*97.29%*	*7.03%*
19	COLFAX	12,424,956	14,080,472	14,405,469	15,142,608	16,177,132	18,004,032	20,402,921	21,494,449	22,207,244	26,053,163	27,321,732	*119.89%*	*8.20%*
20	CUMING	15,108,108	16,160,228	16,814,301	18,492,034	19,705,633	21,759,113	22,732,207	24,298,524	26,260,707	27,516,910	29,261,712	*93.68%*	*6.83%*
21	CUSTER	18,009,224	19,697,711	21,373,353	23,504,395	24,687,930	27,171,661	28,803,492	30,927,282	33,802,911	37,254,519	41,503,905	*130.46%*	*8.71%*
22	DAKOTA	20,529,651	21,900,627	21,935,648	22,682,926	24,233,162	24,669,588	25,526,008	26,711,735	28,627,421	30,119,819	30,396,805	*48.06%*	*4.00%*
23	DAWES	8,584,536	9,368,118	10,114,647	10,854,421	11,058,671	12,039,574	12,093,811	11,814,527	11,969,657	12,833,288	13,640,755	*58.90%*	*4.74%*
24	DAWSON	27,232,808	28,906,880	29,678,745	30,652,043	31,868,718	34,569,058	36,894,960	38,988,279	42,959,993	47,668,756	51,291,681	*88.35%*	*6.54%*
25	DEUEL	3,429,007	3,505,953	3,523,967	3,674,488	3,862,612	4,071,616	4,475,675	4,880,778	5,318,145	5,996,459	6,686,244	*94.99%*	*6.91%*
26	DIXON	9,125,116	9,572,899	9,725,737	10,577,258	12,088,973	13,055,160	13,608,112	15,811,001	16,747,309	17,950,987	19,684,246	*115.72%*	*7.99%*
27	DODGE	39,576,313	41,803,869	43,639,502	46,055,808	47,567,645	50,585,158	51,885,457	53,831,927	57,561,435	58,996,394	60,377,854	*52.56%*	*4.31%*
28	DOUGLAS	637,263,580	672,379,020	722,351,564	749,702,040	789,897,905	807,885,012	821,312,778	823,725,355	842,873,147	855,900,778	898,850,588	*41.05%*	*3.50%*
29	DUNDY	4,887,030	5,207,141	5,314,092	5,574,810	5,939,079	5,929,079	6,672,287	6,688,750	7,044,597	7,675,657	8,372,579	*71.32%*	*5.53%*
30	FILLMORE	12,553,998	13,129,028	13,731,263	15,878,350	16,709,421	16,955,782	17,477,745	19,098,463	21,070,753	21,931,996	22,889,742	*82.33%*	*6.19%*
31	FRANKLIN	6,593,540	6,752,375	6,932,073	6,900,822	7,537,732	8,022,502	8,633,009	9,744,657	10,640,826	12,044,648	13,228,990	*100.64%*	*7.21%*
32	FRONTIER	5,781,632	5,767,865	5,959,756	6,107,519	6,575,388	7,110,016	7,702,187	8,470,328	8,937,941	10,227,207	11,499,837	*98.90%*	*7.12%*
33	FURNAS	6,898,960	6,842,855	7,133,660	7,044,668	8,538,148	8,647,703	9,370,726	9,830,589	11,175,418	12,676,704	13,275,565	*92.43%*	*6.76%*
34	GAGE	26,353,145	27,964,647	30,418,328	32,912,313	35,705,972	35,712,750	37,117,027	38,038,269	40,744,278	43,101,837	46,985,493	*78.29%*	*5.95%*
35	GARDEN	5,404,965	5,544,702	5,570,890	6,005,696	6,292,240	5,842,732	6,278,347	6,545,780	7,196,201	6,910,990	7,045,667	*30.36%*	*2.69%*
36	GARFIELD	2,436,993	2,613,263	2,820,969	2,897,963	3,250,781	3,890,784	4,138,980	4,254,044	4,489,321	4,953,640	5,551,023	*127.78%*	*8.58%*
37	GOSPER	4,915,757	5,079,469	5,483,389	5,774,708	6,703,795	7,503,920	7,962,158	8,357,192	9,268,231	10,573,787	10,428,831	*112.15%*	*7.81%*
38	GRANT	1,902,466	1,914,661	1,921,094	1,883,976	2,005,640	2,079,865	2,194,372	2,213,195	2,240,069	2,291,472	2,511,402	*32.01%*	*2.82%*
39	GREELEY	4,887,365	5,144,809	5,476,377	5,644,997	6,276,156	6,806,442	7,465,405	8,005,474	8,905,355	9,877,100	9,427,068	*92.89%*	*6.79%*
40	HALL	60,613,376	64,246,452	66,185,399	68,295,659	72,466,059	75,409,740	79,688,144	83,169,566	87,013,033	95,647,622	100,207,394	*65.32%*	*5.16%*
41	HAMILTON	15,382,616	16,950,108	18,045,995	19,770,209	21,426,791	23,261,812	25,202,724	26,604,324	30,042,280	31,830,280	32,738,803	*112.83%*	*7.85%*
42	HARLAN	5,849,195	5,959,171	6,306,414	6,227,239	6,793,956	7,474,232	7,862,276	8,561,782	10,082,509	12,074,928	12,758,316	*118.12%*	*8.11%*
43	HAYES	2,792,768	3,170,220	3,396,450	3,777,600	4,311,358	4,145,201	4,261,960	4,694,035	4,999,900	5,993,530	6,191,867	*121.71%*	*8.29%*
44	HITCHCOCK	4,654,620	5,364,605	5,785,730	5,971,190	6,285,571	6,444,161	8,022,627	9,136,466	8,873,914	9,802,896	9,947,049	*113.70%*	*7.89%*
45	HOLT	18,344,630	19,720,255	20,636,815	22,214,384	23,822,525	25,510,470	26,992,665	29,009,202	31,130,739	33,108,964	36,340,193	*98.10%*	*7.07%*
46	HOOKER	1,549,958	1,729,623	1,905,532	1,971,973	2,372,867	2,403,386	2,263,810	2,443,118	2,556,798	2,710,953	2,813,957	*81.55%*	*6.15%*
47	HOWARD	$ 8,303,780	$ 8,690,335	$ 9,485,552	$ 9,953,224	$ 10,881,190	$ 11,539,174	$ 12,055,973	$ 13,329,716	$ 14,407,251	$ 16,628,398	$ 18,432,013	*121.97%*	*8.30%*

Table 4B 2005 to 2015 Cumulative % Change in Taxes Levied, by County

Co#	County Name	2005 Property Taxes Levied	2006 Property Taxes Levied	2007 Property Taxes Levied	2008 Property Taxes Levied	2009 Property Taxes Levied	2010 Property Taxes Levied	2011 Property Taxes Levied	2012 Property Taxes Levied	2013 Property Taxes Levied	2014 Property Taxes Levied	2015 Property Taxes Levied	*Cumulative % Chg Taxes 2005 to 2015*	*Annual % Change 2005-2015*
48	JEFFERSON	$ 12,529,979	$ 13,079,964	$ 13,245,717	$ 14,332,182	$ 15,642,992	$ 16,698,237	$ 17,826,962	$ 19,444,554	$ 21,273,821	$ 22,715,024	$ 24,660,132	*96.81%*	*7.01%*
49	JOHNSON	7,076,541	7,499,785	7,681,173	7,858,318	8,004,781	8,518,087	9,131,292	9,841,287	10,585,469	10,943,268	11,916,409	*68.39%*	*5.35%*
50	KEARNEY	12,079,569	12,589,033	13,542,962	14,263,452	15,647,597	16,524,744	19,452,725	20,046,705	20,716,726	21,520,244	24,456,234	*102.46%*	*7.31%*
51	KEITH	12,144,760	12,747,230	13,284,517	14,049,090	15,724,097	16,831,904	18,005,713	18,821,263	21,162,784	22,553,879	23,513,165	*93.61%*	*6.83%*
52	KEYA PAHA	2,206,835	2,429,603	2,743,374	2,973,340	3,029,249	3,170,822	3,121,220	3,385,400	3,322,657	3,376,688	3,469,751	*57.23%*	*4.63%*
53	KIMBALL	7,097,985	7,649,918	7,211,149	8,107,704	9,142,367	9,940,341	10,474,483	10,812,896	11,372,492	12,118,352	12,774,167	*79.97%*	*6.05%*
54	KNOX	11,452,485	12,098,285	12,969,411	13,988,282	17,056,670	17,046,302	17,213,843	18,818,736	20,799,914	21,530,216	22,862,033	*99.63%*	*7.16%*
55	LANCASTER	325,749,310	354,521,572	362,880,209	374,658,906	368,976,501	369,690,270	378,355,084	398,872,313	412,834,545	420,655,135	450,107,581	*38.18%*	*3.29%*
56	LINCOLN	41,536,019	44,337,081	47,588,969	51,204,495	57,613,130	59,284,215	60,959,654	62,890,237	66,325,289	69,725,040	73,302,264	*76.48%*	*5.84%*
57	LOGAN	1,586,596	1,720,724	1,824,322	1,958,820	2,153,778	2,595,919	2,786,763	2,868,577	3,006,696	3,064,076	3,365,511	*112.12%*	*7.81%*
58	LOUP	1,575,872	1,574,974	1,703,203	1,778,327	1,722,548	2,075,220	2,336,073	2,349,509	2,561,229	2,687,355	2,788,328	*76.94%*	*5.87%*
59	MADISON	36,322,498	39,117,543	41,371,831	44,020,910	48,003,281	49,820,972	51,112,960	52,472,862	55,113,657	58,071,674	60,087,223	*65.43%*	*5.16%*
60	MCPHERSON	1,453,685	1,560,286	1,646,151	1,813,329	2,072,719	2,374,335	2,429,024	2,443,258	2,436,183	2,507,358	2,586,201	*77.91%*	*5.93%*
61	MERRICK	11,916,068	12,327,924	12,719,873	13,757,419	14,239,021	16,488,968	16,834,708	17,269,770	19,332,141	21,549,305	22,836,251	*91.64%*	*6.72%*
62	MORRILL	6,959,339	7,390,028	7,283,779	7,864,913	10,695,388	11,167,121	12,314,723	12,943,580	13,940,868	15,969,925	17,019,692	*144.56%*	*9.35%*
63	NANCE	6,066,022	6,195,427	6,523,215	7,158,281	7,992,900	9,021,512	9,356,441	10,239,723	11,302,862	11,715,311	12,212,256	*101.32%*	*7.25%*
64	NEMAHA	8,275,009	8,467,912	9,510,682	10,176,018	10,682,933	11,844,586	12,049,507	12,600,102	13,991,574	15,376,706	16,594,048	*100.53%*	*7.21%*
65	NUCKOLLS	6,753,336	7,398,963	7,635,745	8,007,800	9,300,986	10,631,344	11,751,561	11,998,396	12,228,121	13,414,063	15,479,443	*129.21%*	*8.65%*
66	OTOE	20,165,119	21,335,499	23,608,630	25,029,104	25,730,939	26,803,458	28,728,008	30,841,962	32,823,661	34,626,142	37,405,540	*85.50%*	*6.37%*
67	PAWNEE	4,234,505	4,867,449	4,875,139	5,341,810	5,807,910	6,424,142	6,401,430	6,977,995	7,655,486	8,189,305	9,304,014	*119.72%*	*8.19%*
68	PERKINS	6,824,964	6,964,407	7,578,632	8,329,397	9,644,913	9,803,800	10,702,083	10,814,622	12,619,262	13,700,037	13,811,611	*102.37%*	*7.30%*
69	PHELPS	14,977,801	15,380,866	16,370,697	17,363,196	18,568,380	19,890,904	21,603,440	23,454,598	27,518,844	29,922,514	31,992,228	*113.60%*	*7.88%*
70	PIERCE	11,269,602	12,121,172	12,955,974	14,790,047	15,293,822	16,576,668	17,447,348	18,345,908	20,326,112	20,633,877	22,101,233	*96.11%*	*6.97%*
71	PLATTE	37,228,709	39,424,920	41,044,181	44,104,601	47,977,812	55,577,378	54,885,517	57,507,032	58,920,566	62,470,293	64,647,813	*73.65%*	*5.67%*
72	POLK	9,699,799	10,743,609	11,868,643	12,661,930	13,233,604	14,458,146	15,357,814	16,503,000	17,374,159	17,715,993	19,088,130	*96.79%*	*7.00%*
73	RED WILLOW	11,236,111	11,640,396	12,125,015	12,542,319	12,810,124	13,271,451	14,205,204	15,963,892	16,797,737	17,346,804	17,908,246	*59.38%*	*4.77%*
74	RICHARDSON	9,665,501	10,286,860	10,984,676	12,478,331	13,073,921	14,274,537	16,297,331	16,801,551	17,805,864	20,133,592	22,461,327	*132.39%*	*8.80%*
75	ROCK	3,554,783	4,031,120	4,312,550	4,605,093	4,923,783	5,033,082	5,157,474	5,541,368	5,937,421	6,177,247	6,520,663	*83.43%*	*6.25%*
76	SALINE	18,040,267	19,624,429	20,727,020	21,849,817	22,430,317	23,050,519	25,460,643	27,117,189	29,362,299	31,220,397	33,384,730	*85.06%*	*6.35%*
77	SARPY	175,798,473	196,176,411	215,143,105	231,014,133	240,908,614	244,332,923	248,409,121	254,755,380	261,049,403	273,052,194	292,668,521	*66.48%*	*5.23%*
78	SAUNDERS	28,280,798	31,107,685	32,482,242	36,110,142	38,143,556	39,748,150	43,296,750	46,695,309	52,638,447	55,856,928	59,959,339	*112.01%*	*7.80%*
79	SCOTTS BLUFF	32,775,177	35,172,534	36,751,425	38,042,530	40,383,152	42,359,765	45,130,992	45,866,429	47,721,776	49,910,498	54,674,661	*66.82%*	*5.25%*
80	SEWARD	22,620,976	23,915,026	25,059,842	26,325,603	27,132,538	29,389,841	31,003,761	32,664,341	35,040,299	37,056,538	39,502,716	*74.63%*	*5.73%*
81	SHERIDAN	8,297,409	8,035,619	8,428,983	8,929,878	9,574,665	10,612,938	11,403,827	11,518,635	11,949,436	13,232,908	14,121,896	*70.20%*	*5.46%*
82	SHERMAN	5,551,442	5,787,278	5,910,554	6,095,068	6,773,586	7,637,240	8,052,432	8,457,840	9,537,389	10,870,104	11,554,423	*108.13%*	*7.61%*
83	SIOUX	2,945,908	3,367,119	3,538,058	3,891,814	4,303,761	4,395,326	4,326,075	4,278,256	5,124,114	6,016,912	5,832,640	*97.99%*	*7.07%*
84	STANTON	10,058,107	10,581,066	10,919,332	11,247,625	12,362,355	12,537,059	13,834,889	15,770,544	17,001,027	18,544,617	20,131,947	*100.16%*	*7.19%*
85	THAYER	9,850,921	10,568,370	11,022,299	11,911,575	12,617,366	13,705,118	14,836,931	15,837,992	16,641,694	18,357,769	19,829,260	*101.29%*	*7.25%*
86	THOMAS	1,704,511	1,874,625	1,956,169	2,228,689	2,453,254	2,721,405	2,828,723	2,917,552	2,979,185	3,056,884	3,135,151	*83.93%*	*6.28%*
87	THURSTON	5,504,446	6,309,217	6,651,064	7,153,895	8,093,708	8,790,334	9,587,659	10,453,001	11,790,937	13,395,842	15,238,843	*176.85%*	*10.72%*
88	VALLEY	6,228,821	6,835,718	7,090,724	8,336,191	8,304,388	10,039,656	10,848,493	11,274,559	12,468,478	14,657,488	14,906,851	*139.32%*	*9.12%*
89	WASHINGTON	27,711,389	29,763,550	32,429,320	34,778,304	41,233,304	40,420,164	41,918,781	43,252,341	47,474,263	47,223,934	50,795,710	*83.30%*	*6.25%*
90	WAYNE	11,659,351	12,999,096	14,043,356	14,621,505	15,934,327	18,041,990	19,251,952	20,561,158	22,140,847	24,657,393	26,659,798	*128.66%*	*8.62%*
91	WEBSTER	5,908,382	6,193,541	6,786,785	7,143,876	8,412,038	9,168,930	10,056,448	10,461,952	11,829,631	13,362,053	14,961,520	*153.23%*	*9.74%*
92	WHEELER	2,640,303	2,699,567	2,759,762	2,949,771	3,177,989	3,393,401	3,588,508	3,835,341	4,055,925	3,804,761	4,137,526	*56.71%*	*4.59%*
93	YORK	21,721,763	22,800,935	23,513,215	24,556,548	25,488,505	27,568,396	29,774,448	33,275,960	36,616,714	36,489,720	39,470,394	*81.71%*	*6.15%*
	STATE TOTALS	**$ 2,281,998,269**	**$ 2,442,063,582**	**$ 2,581,612,510**	**$ 2,722,852,265**	**$ 2,876,126,174**	**$ 2,991,080,849**	**$ 3,108,747,897**	**$ 3,231,879,749**	**$ 3,400,720,239**	**$ 3,565,078,704**	**$ 3,781,433,467**	*65.71%*	*5.18%*

Table 5 2005 to 2015 History of Property Taxes Levied for Bond and Nonbond

(Note: Bond information as reported on CTL not verified with actual budget documents)

Taxing Subdivision:	*% of total*	Taxes Levied	Bond Taxes	*% bond*	Nonbond Taxes	*% non-bond*
County	*16.15%*	368,559,351	14,810,285	*4.02%*	353,749,066	*95.98%*
Townships	*0.46%*	10,464,503	26,000	*0.25%*	10,438,501	*99.75%*
Cities & Villages	*10.60%*	241,989,667	67,909,662	*28.06%*	174,080,005	*71.94%*
Fire Districts	*1.14%*	26,072,117	2,835,290	*10.87%*	23,236,827	*89.13%*
Natural Resource Dist.	*1.90%*	43,257,620	-	*0.00%*	43,257,620	*100.00%*
Miscellaneous Dist.	*4.62%*	105,410,321	45,769,686	*43.42%*	59,640,635	*56.58%*
Education Service Units	*0.79%*	18,054,775	-	*0.00%*	18,054,775	*100.00%*
Community Colleges	*3.91%*	89,275,387	-	*0.00%*	89,275,387	*100.00%*
School Districts	*60.43%*	1,378,914,526	116,656,184	*8.46%*	1,262,258,342	*91.54%*
2005 State Totals	*100.00%*	**2,281,998,267**	**231,477,211**	***10.14%***	**1,908,062,891**	***89.86%***
County	*16.13%*	393,816,418	18,092,159	*4.59%*	375,724,260	*95.41%*
Townships	*0.45%*	11,102,880	31,945	*0.29%*	11,070,935	*99.71%*
Cities & Villages	*10.39%*	253,672,669	81,424,548	*32.10%*	172,248,120	*67.90%*
Fire Districts	*1.13%*	27,684,870	3,024,752	*10.93%*	24,660,118	*89.07%*
Natural Resource Dist.	*1.99%*	48,687,325	-	*0.00%*	48,687,325	*100.00%*
Miscellaneous Dist.	*4.83%*	117,836,764	48,555,861	*41.21%*	69,280,903	*58.79%*
Education Service Units	*0.78%*	19,157,306	-	*0.00%*	19,157,306	*100.00%*
Community Colleges	*3.92%*	95,830,077	-	*0.00%*	95,830,077	*100.00%*
School Districts	*60.37%*	1,474,275,271	146,620,511	*9.95%*	1,327,654,760	*90.05%*
2006 State Totals	*100.00%*	**2,442,063,580**	**248,007,108**	***10.16%***	**2,033,991,160**	***89.84%***
County	*16.15%*	$ 417,047,416	$ 20,514,439	*4.92%*	396,532,977	*95.08%*
Townships	*0.46%*	11,822,448	49,350	*0.42%*	11,773,098	*99.58%*
Cities & Villages	*10.62%*	274,204,507	82,770,123	*30.19%*	191,434,384	*69.81%*
Fire Districts	*1.14%*	29,348,929	3,516,796	*11.98%*	25,832,133	*88.02%*
Natural Resource Dist.	*2.10%*	54,114,929	778,792	*1.44%*	53,336,137	*98.56%*
Miscellaneous Dist.	*4.79%*	123,541,509	49,911,957	*40.40%*	73,629,553	*59.60%*
Education Service Units	*0.84%*	21,695,631	1,478,347	*6.81%*	20,217,284	*93.19%*
Community Colleges	*3.76%*	97,073,760		*0.00%*	97,073,760	*100.00%*
School Districts	*60.15%*	1,552,763,379	151,908,759	*9.78%*	1,400,854,620	*90.22%*
2007 State Totals	*100.00%*	**2,581,612,508**	**310,928,563**	***12.04%***	**$ 2,270,683,946**	***87.96%***
County	*16.25%*	442,543,981	25,384,195	*5.74%*	417,159,786	*94.26%*
Townships	*0.46%*	12,601,710	47,285	*0.38%*	12,554,426	*99.62%*
Cities & Villages	*10.67%*	290,516,115	87,921,549	*30.26%*	202,594,566	*69.74%*
Fire Districts	*1.15%*	31,408,104	3,952,671	*12.58%*	27,455,433	*87.42%*
Natural Resource Dist.	*1.95%*	52,972,469	-	*0.00%*	52,972,469	*100.00%*
Miscellaneous Dist.	*4.72%*	128,410,765	54,683,727	*42.59%*	73,727,038	*57.41%*
Education Service Units	*0.85%*	23,111,834	1,596,418	*6.91%*	21,515,416	*93.09%*
Community Colleges	*4.01%*	109,125,278	-	*0.00%*	109,125,278	*100.00%*
School Districts	*59.94%*	1,632,162,008	156,605,824	*9.59%*	1,475,556,183	*90.41%*
2008 State Totals	*100.00%*	**2,722,852,264**	**330,191,669**	***12.13%***	**2,392,660,595**	***87.87%***
County	*16.14%*	464,194,036	23,522,968	*5.07%*	440,671,067	*94.93%*
Townships	*0.45%*	13,081,116	44,150	*0.34%*	13,036,967	*99.66%*
Cities & Villages	*10.82%*	311,282,052	97,619,833	*31.36%*	213,662,218	*68.64%*
Fire Districts	*1.20%*	34,608,262	5,521,171	*15.95%*	29,087,091	*84.05%*
Natural Resource Dist.	*1.94%*	55,738,939	-	*0.00%*	55,738,939	*100.00%*
Miscellaneous Dist.	*4.54%*	130,639,244	54,648,001	*41.83%*	75,991,244	*58.17%*
Education Service Units	*0.84%*	24,029,567	1,528,581	*6.36%*	22,500,986	*93.64%*
Community Colleges	*4.39%*	126,311,455	-	*0.00%*	126,311,455	*100.00%*
School Districts	*59.67%*	1,716,241,505	166,214,806	*9.68%*	1,550,026,699	*90.32%*
2009 State Totals	*100.00%*	**$ 2,876,126,176**	**$ 349,099,510**	***12.14%***	**$ 2,527,026,666**	***87.86%***

Table 5 2005 to 2015 History of Property Taxes Levied for Bond and Nonbbond (continued)

(Note: Bond information as reported on CTL not verified with actual budget documents)

Taxing Subdivision:	% of total	Taxes Levied	Bond Taxes	% bond	Nonbond Taxes	% non-bond
County	16.51%	513,300,121	20,858,619	4.06%	492,441,501	95.94%
Townships	0.47%	14,608,496	44,145	0.30%	14,564,352	99.70%
Cities & Villages	10.73%	333,718,492	97,644,158	29.26%	236,074,334	70.74%
Fire Districts	1.20%	37,312,994	5,721,685	15.33%	31,591,309	84.67%
Natural Resource Dist.	1.93%	60,115,840	-	0.00%	60,115,840	100.00%
Miscellaneous Dist.	4.47%	138,859,474	60,395,468	43.49%	78,464,005	56.51%
Education Service Units	0.84%	26,258,454	1,795,259	6.84%	24,463,194	93.16%
Community Colleges	4.55%	141,336,477	3,439	0.00%	141,333,037	100.00%
School Districts	59.29%	1,843,237,551	172,298,391	9.35%	1,670,939,160	90.65%
2011 State Totals	100.00%	**3,108,747,898**	**358,761,165**	**11.54%**	**2,749,986,733**	**88.46%**
County	16.76%	541,757,212	23,368,609	4.31%	518,388,602	95.69%
Townships	0.47%	15,109,242	46,273	0.31%	15,062,969	99.69%
Cities & Villages	10.54%	340,610,815	98,214,982	28.83%	242,395,832	71.17%
Fire Districts	1.24%	39,993,026	5,922,884	14.81%	34,070,141	85.19%
Natural Resource Dist.	1.86%	60,130,614	-	0.00%	60,130,614	100.00%
Miscellaneous Dist.	4.15%	134,230,301	66,288,788	49.38%	67,941,513	50.62%
Education Service Units	0.84%	27,013,861	1,171,601	4.34%	25,842,259	95.66%
Community Colleges	4.65%	150,396,406	-	0.00%	150,396,406	100.00%
School Districts	59.49%	1,922,638,274	173,250,495	9.01%	1,749,387,779	90.99%
2012 State Totals	100.00%	**3,231,879,749**	**368,263,634**	**11.39%**	**2,863,616,115**	**88.61%**
County	16.60%	564,516,999	25,367,223	4.49%	539,149,779	95.51%
Townships	0.47%	16,099,936	57,114	0.35%	16,042,821	99.65%
Cities & Villages	10.12%	344,063,476	95,938,915	27.88%	248,124,561	72.12%
Fire Districts	1.27%	43,026,285	5,953,970	13.84%	37,072,315	86.16%
Natural Resource Dist.	1.93%	65,627,319	1,114,201	1.70%	64,513,118	98.30%
Miscellaneous Dist.	4.26%	144,887,387	73,012,142	50.39%	71,875,246	49.61%
Education Service Units	0.82%	27,917,710	272,677	0.98%	27,645,032	99.02%
Community Colleges	4.99%	169,670,391	91,152	0.05%	169,579,238	99.95%
School Districts	59.54%	2,024,910,737	178,140,792	8.80%	1,846,769,945	91.20%
2013 State Totals	100.00%	**3,400,720,240**	**379,948,186**	**11.17%**	**3,020,772,055**	**88.83%**
County	16.21%	577,726,938	22,933,109	3.97%	554,793,829	96.03%
Townships	0.46%	16,420,904	58,400	0.36%	16,362,504	99.64%
Cities & Villages	9.87%	351,918,875	101,465,787	28.83%	250,453,088	71.17%
Fire Districts	1.34%	47,917,509	6,790,854	14.17%	41,126,656	85.83%
Natural Resource Dist.	1.94%	69,261,616	4,533,570	6.55%	64,728,046	93.45%
Miscellaneous Dist.	4.10%	146,166,929	71,710,758	49.06%	74,456,171	50.94%
Education Service Units	0.86%	30,795,799	236,537	0.77%	30,559,262	99.23%
Community Colleges	5.20%	185,222,451	4,050	0.00%	185,218,401	100.00%
School Districts	60.02%	2,139,647,684	185,832,796	8.69%	1,953,814,888	91.31%
2014 State Totals	100.00%	**$ 3,565,078,704**	**$ 393,565,861**	**11.04%**	**$ 3,171,512,844**	**88.96%**
County	15.89%	600,786,669	24,320,887	4.05%	576,465,782	95.95%
Townships	0.44%	16,708,931	59,708	0.36%	16,649,223	99.64%
Cities & Villages	9.77%	369,262,696	106,361,029	28.80%	262,901,667	71.20%
Fire Districts	1.33%	50,290,292	7,909,470	15.73%	42,380,821	84.27%
Natural Resource Dist.	2.03%	76,588,950	4,390,621	5.73%	72,198,329	94.27%
Miscellaneous Dist.	3.95%	149,324,200	71,295,341	47.75%	78,028,859	52.25%
Education Service Units	0.89%	33,777,871	417,107	1.23%	33,360,764	98.77%
Community Colleges	5.41%	204,529,504	-	0.00%	204,529,504	100.00%
School Districts	60.30%	2,280,164,356	203,475,486	8.92%	2,076,688,870	91.08%
2015 State Totals	100.00%	**$ 3,781,433,468**	**$ 418,229,649**	**11.06%**	**$ 3,363,203,819**	**88.94%**

Table 6 2002 to 2015 History of Real Property Growth Values

Tax Year	Residential & Recreational Growth Value	% of Total Annual Growth	Agric. Dwelling & Ag-Improvements Growth Value	% of Total Annual Growth	Commercial & Industrial Growth Value	% of Total Annual Growth	Minerals Growth Value	% of Total Annual Growth	Total Real Property Growth Value
2002	1,140,267,793	*60.91%*	111,395,112	*5.95%*	618,414,786	*33.03%*	2,050,625	*0.11%*	1,872,128,316
2003	1,368,231,724	*64.84%*	131,157,610	*6.22%*	608,451,429	*28.83%*	2,343,610	*0.11%*	2,110,184,373
2004	1,411,652,467	*69.90%*	116,515,538	*5.77%*	488,580,486	*24.19%*	2,884,970	*0.14%*	2,019,633,461
2005	1,723,923,589	*69.28%*	125,428,727	*5.04%*	630,477,811	*25.34%*	1,460,590	*0.06%*	2,488,317,858
2006	1,766,058,184	*69.88%*	131,041,209	*5.18%*	627,794,922	*24.84%*	2,521,930	*0.10%*	2,527,416,245
2007	1,419,063,796	*65.64%*	137,485,508	*6.36%*	600,416,169	*27.77%*	4,948,150	*0.23%*	2,161,913,623
2008	1,324,339,063	*57.26%*	129,474,415	*5.60%*	854,543,795	*36.95%*	4,471,009	*0.19%*	2,312,828,282
2009	990,986,085	*51.78%*	157,732,908	*8.24%*	734,605,654	*38.39%*	30,411,642	*1.59%*	1,913,736,289
2010	878,804,794	*59.02%*	156,196,526	*10.49%*	451,134,646	*30.30%*	2,834,826	*0.19%*	1,488,970,792
2011	813,678,215	*60.82%*	164,697,203	*12.31%*	337,758,886	*25.25%*	21,783,910	*1.63%*	1,337,918,214
2012	770,712,985	*52.05%*	217,579,432	*14.69%*	453,626,858	*30.63%*	38,881,270	*2.63%*	1,480,800,545
2013	989,228,484	*57.11%*	229,658,792	*13.26%*	488,641,331	*28.21%*	24,503,044	*1.41%*	1,732,031,651
2014	1,132,869,282	*56.80%*	230,413,986	*11.55%*	572,180,991	*28.69%*	59,155,820	*2.97%*	1,994,620,079
2015	1,277,218,194	*58.57%*	230,832,226	*10.59%*	642,061,312	*29.44%*	30,625,460	*1.40%*	2,180,737,192

Tax Year	Total Real Property Growth Value	Annual %Chg. Growth Value	%Growth of Total Taxable Value	Total Taxable Value [1]	Annual %Chg. Taxable Value	Annual %Chg. Taxable Value Exclud. Growth
2002	1,872,128,316	--	*1.91%*	98,162,679,918	--	--
2003	2,110,184,373	*12.72%*	*2.03%*	104,200,041,103	*6.15%*	*4.00%*
2004	2,019,633,461	*-4.29%*	*1.85%*	109,123,243,710	*4.72%*	*2.79%*
2005	2,488,317,858	*23.21%*	*2.14%*	116,267,633,375	*6.55%*	*4.27%*
2006	2,527,416,245	*1.57%*	*2.02%*	125,064,178,626	*7.57%*	*5.39%*
2007	2,161,913,623	*-14.46%*	*1.64%*	131,993,854,563	*5.54%*	*3.81%*
2008	2,312,828,282	*6.98%*	*1.65%*	139,910,063,115	*6.00%*	*4.25%*
2009	1,913,736,289	*-17.26%*	*1.30%*	147,626,212,873	*5.52%*	*4.15%*
2010	1,488,970,792	*-22.20%*	*0.97%*	154,005,148,221	*4.32%*	*3.31%*
2011	1,337,918,214	*-10.14%*	*0.83%*	160,728,246,466	*4.37%*	*3.50%*
2012	1,480,800,545	*10.68%*	*0.87%*	169,958,724,711	*5.74%*	*4.82%*
2013	1,732,031,651	*16.97%*	*0.94%*	184,353,161,915	*8.47%*	*7.45%*
2014	1,994,620,079	*34.70%*	*0.97%*	206,170,399,495	*11.83%*	*10.75%*
2015	2,180,737,192	*25.91%*	*0.96%*	227,668,925,779	*10.43%*	*9.37%*

Real property growth values represent the amount of value attributable to new construction, additions to existing buildings, and any improvements to real property which increase the value of such property.

Source: Real property growth value as reported by assessors on the County Abstract of Assessment Reports.

Table 7 2015 Taxable Value, Property Taxes Levied, Average Rate, & Homestead Exemption Reimbursement

County No. & Name	Total Value	Property Taxes Levied [1]	Average Tax Rate	Homestead Tax Reimbursed
1 ADAMS	3,686,540,481	$ 52,145,039.26	1.4145%	$ 1,304,972.02
2 ANTELOPE	2,606,355,448	26,173,177.14	1.0042%	216,162.88
3 ARTHUR	187,005,151	2,609,733.00	1.3955%	12,063.44
4 BANNER	260,621,556	4,054,885.38	1.5559%	14,278.36
5 BLAINE	249,224,313	2,761,385.04	1.1080%	5,865.58
6 BOONE	2,195,263,463	19,667,531.34	0.8959%	151,003.96
7 BOX BUTTE	1,323,002,925	21,506,108.05	1.6256%	326,980.50
8 BOYD	498,259,695	6,033,952.74	1.2110%	49,219.12
9 BROWN	668,323,313	10,222,633.71	1.5296%	111,034.36
10 BUFFALO	5,347,978,788	90,091,442.72	1.6846%	1,788,137.66
11 BURT	1,851,958,370	26,736,395.30	1.4437%	323,760.46
12 BUTLER	2,228,171,988	28,738,566.92	1.2898%	263,166.44
13 CASS	3,393,249,805	61,622,098.03	1.8160%	1,228,964.30
14 CEDAR	2,664,599,671	25,341,909.64	0.9511%	243,137.18
15 CHASE	1,515,394,420	15,050,393.94	0.9932%	136,052.30
16 CHERRY	1,633,705,844	21,871,186.57	1.3387%	179,790.46
17 CHEYENNE	1,481,373,871	26,335,556.08	1.7778%	452,679.90
18 CLAY	2,242,404,390	24,572,739.82	1.0958%	175,542.66
19 COLFAX	1,793,898,636	27,321,732.40	1.5230%	289,836.46
20 CUMING	2,359,856,423	29,261,712.42	1.2400%	284,658.32
21 CUSTER	3,261,900,996	41,503,904.84	1.2724%	396,023.20
22 DAKOTA	1,689,996,628	30,396,805.49	1.7986%	568,591.70
23 DAWES	826,497,859	13,640,754.62	1.6504%	341,435.12
24 DAWSON	3,131,169,557	51,291,680.87	1.6381%	785,548.66
25 DEUEL	407,801,751	6,686,243.80	1.6396%	62,917.12
26 DIXON	1,509,283,645	19,684,246.01	1.3042%	159,913.62
27 DODGE	3,764,401,394	60,377,853.64	1.6039%	1,768,266.28
28 DOUGLAS	39,124,877,435	898,850,588.14	2.2974%	19,623,213.76
29 DUNDY	868,397,155	8,372,579.42	0.9641%	22,427.70
30 FILLMORE	2,284,454,883	22,889,742.09	1.0020%	141,477.54
31 FRANKLIN	1,093,662,843	13,228,990.38	1.2096%	96,303.74
32 FRONTIER	946,722,855	11,499,837.47	1.2147%	85,036.38
33 FURNAS	1,050,035,363	13,275,564.94	1.2643%	115,352.90
34 GAGE	3,024,337,835	46,985,492.89	1.5536%	1,202,340.24
35 GARDEN	629,007,403	7,045,666.55	1.1201%	61,042.06
36 GARFIELD	400,579,839	5,551,022.62	1.3857%	107,115.84
37 GOSPER	868,585,567	10,428,831.07	1.2007%	108,104.88
38 GRANT	235,661,380	2,511,401.89	1.0657%	12,661.20
39 GREELEY	874,281,456	9,427,067.91	1.0783%	75,992.72
40 HALL	5,169,224,034	100,207,394.15	1.9385%	2,730,705.78
41 HAMILTON	3,111,351,654	32,738,803.09	1.0522%	294,696.40
42 HARLAN	988,741,701	12,758,315.74	1.2904%	120,741.62
43 HAYES	538,999,882	6,191,867.26	1.1488%	16,311.64
44 HITCHCOCK	806,292,266	9,947,049.20	1.2337%	78,588.68
45 HOLT	3,116,425,518	36,340,193.40	1.1661%	293,205.56
46 HOOKER	235,543,782	2,813,957.23	1.1947%	18,418.02
47 HOWARD	1,286,494,884	18,432,013.38	1.4327%	312,731.38
48 JEFFERSON	1,825,009,065	$ 24,660,131.73	1.3512%	$ 282,214.60
49 JOHNSON	842,833,646	11,916,409.44	1.4139%	159,897.98
50 KEARNEY	2,097,054,172	24,456,233.90	1.1662%	190,561.14
51 KEITH	1,552,161,608	23,513,164.99	1.5149%	443,503.96
52 KEYA PAHA	418,890,078	3,469,750.99	0.8283%	10,285.42
53 KIMBALL	715,037,985	12,774,166.65	1.7865%	156,665.64
54 KNOX	1,883,575,998	22,862,032.86	1.2138%	237,958.24
55 LANCASTER	22,740,340,848	450,107,581.34	1.9793%	11,294,870.20
56 LINCOLN	4,439,639,042	73,302,263.86	1.6511%	1,704,865.26
57 LOGAN	290,330,034	3,365,511.13	1.1592%	24,105.06
58 LOUP	288,448,755	2,788,327.98	0.9667%	11,653.54
59 MADISON	3,737,082,730	60,087,222.71	1.6079%	1,225,442.14
60 MCPHERSON	229,510,591	2,586,200.95	1.1268%	7,906.42
61 MERRICK	1,656,236,651	22,836,250.96	1.3788%	310,876.48
62 MORRILL	1,026,534,252	17,019,692.40	1.6580%	179,088.22
63 NANCE	1,097,735,560	12,212,255.94	1.1125%	112,978.94
64 NEMAHA	1,118,684,548	16,594,048.17	1.4834%	238,331.54
65 NUCKOLLS	1,411,125,627	15,479,443.10	1.0970%	121,324.60
66 OTOE	2,281,675,350	37,405,540.28	1.6394%	746,074.96
67 PAWNEE	708,488,123	9,304,014.29	1.3132%	71,407.20
68 PERKINS	1,338,599,260	13,811,611.47	1.0318%	63,242.32
69 PHELPS	2,356,434,983	31,992,227.72	1.3577%	365,087.90
70 PIERCE	1,979,854,221	22,101,232.65	1.1163%	260,137.68
71 PLATTE	5,046,232,001	64,647,813.32	1.2811%	1,340,040.24
72 POLK	1,842,088,567	19,088,130.17	1.0362%	161,357.28
73 RED WILLOW	1,241,786,501	17,908,245.74	1.4421%	372,730.96
74 RICHARDSON	1,432,222,644	22,461,327.09	1.5683%	300,009.18
75 ROCK	579,927,519	6,520,663.36	1.1244%	26,183.94
76 SALINE	2,279,288,074	33,384,729.77	1.4647%	492,136.96
77 SARPY	12,785,172,881	292,668,521.27	2.2891%	6,747,914.02
78 SAUNDERS	3,520,988,063	59,959,339.26	1.7029%	1,289,339.20
79 SCOTTS BLUFF	2,715,415,585	54,674,660.50	2.0135%	2,113,122.72
80 SEWARD	2,875,576,835	39,502,716.36	1.3737%	630,689.44
81 SHERIDAN	926,509,523	14,121,895.60	1.5242%	147,020.86
82 SHERMAN	914,391,150	11,554,422.57	1.2636%	120,169.14
83 SIOUX	544,475,807	5,832,640.41	1.0712%	15,283.10
84 STANTON	1,584,187,632	20,131,946.90	1.2708%	192,092.46
85 THAYER	1,891,616,619	19,829,259.70	1.0483%	146,785.48
86 THOMAS	235,381,504	3,135,150.95	1.3319%	15,741.86
87 THURSTON	1,073,760,269	15,238,843.10	1.4192%	80,435.44
88 VALLEY	982,566,915	14,906,851.13	1.5171%	208,806.58
89 WASHINGTON	2,823,021,661	50,795,710.10	1.7993%	1,088,760.04
90 WAYNE	1,880,776,844	26,659,797.68	1.4175%	226,088.56
91 WEBSTER	1,096,969,967	14,961,519.76	1.3639%	112,952.64
92 WHEELER	532,960,923	4,137,525.85	0.7763%	6,210.56
93 YORK	3,396,407,052	39,470,393.80	1.1621%	380,135.54
STATE TOTALS	**227,668,925,779**	**$ 3,781,433,467.49**	**1.6609%**	**$ 71,588,955.74**

[1] Property taxes levied include the homestead exemption taxes which are reimbursed by the state.

Table 8 2014 vs. 2015 % Change in Value, Taxes Levied, & Average Rates by County

County No. & Name	2014 Value	2015 Value	% chg value	2014 Taxes	2015 Taxes	% chg value	2014 Avg. Rate	2015 Avg. Rate	%chg avg. rate
1 ADAMS	3,232,434,114	3,686,540,481	14.05%	$51,209,840.96	$52,145,039.26	1.83%	1.5843%	1.4145%	-10.72%
2 ANTELOPE	2,304,203,043	2,606,355,448	13.11%	25,248,066.66	26,173,177.14	3.66%	1.0957%	1.0042%	-8.35%
3 ARTHUR	155,319,387	187,005,151	20.40%	2,362,535.72	2,609,733.00	10.46%	1.5211%	1.3955%	-8.26%
4 BANNER	235,062,415	260,621,556	10.87%	3,767,295.17	4,054,885.38	7.63%	1.6027%	1.5559%	-2.92%
5 BLAINE	210,686,017	249,224,313	18.29%	2,673,736.45	2,761,385.04	3.28%	1.2691%	1.1080%	-12.69%
6 BOONE	1,906,586,077	2,195,263,463	15.14%	19,269,373.56	19,667,531.34	2.07%	1.0107%	0.8959%	-11.36%
7 BOX BUTTE	1,214,949,316	1,323,002,925	8.89%	20,721,417.14	21,506,108.05	3.79%	1.7055%	1.6256%	-4.68%
8 BOYD	407,718,520	498,259,695	22.21%	5,836,983.32	6,033,952.74	3.37%	1.4316%	1.2110%	-15.41%
9 BROWN	559,742,945	668,323,313	19.40%	9,272,351.32	10,222,633.71	10.25%	1.6565%	1.5296%	-7.66%
10 BUFFALO	4,590,096,891	5,347,978,788	16.51%	84,576,647.97	90,091,442.72	6.52%	1.8426%	1.6846%	-8.57%
11 BURT	1,529,777,831	1,851,958,370	21.06%	24,212,572.82	26,736,395.30	10.42%	1.5828%	1.4437%	-8.79%
12 BUTLER	2,000,317,950	2,228,171,988	11.39%	26,571,646.23	28,738,566.92	8.16%	1.3284%	1.2898%	-2.91%
13 CASS	3,111,494,293	3,393,249,805	9.06%	59,840,914.63	61,622,098.03	2.98%	1.9232%	1.8160%	-5.57%
14 CEDAR	2,399,541,791	2,664,599,671	11.05%	24,804,813.26	25,341,909.64	2.17%	1.0337%	0.9511%	-7.99%
15 CHASE	1,266,906,047	1,515,394,420	19.61%	14,308,759.10	15,050,393.94	5.18%	1.1294%	0.9932%	-12.06%
16 CHERRY	1,390,687,991	1,633,705,844	17.47%	20,456,597.51	21,871,186.57	6.92%	1.4710%	1.3387%	-8.99%
17 CHEYENNE	1,308,530,742	1,481,373,871	13.21%	24,999,467.62	26,335,556.08	5.34%	1.9105%	1.7778%	-6.95%
18 CLAY	2,029,626,914	2,242,404,390	10.48%	23,415,640.36	24,572,739.82	4.94%	1.1537%	1.0958%	-5.02%
19 COLFAX	1,624,380,664	1,793,898,636	10.44%	26,053,163.38	27,321,732.40	4.87%	1.6039%	1.5230%	-5.04%
20 CUMING	2,076,377,864	2,359,856,423	13.65%	27,516,909.50	29,261,712.42	6.34%	1.3252%	1.2400%	-6.43%
21 CUSTER	2,629,528,080	3,261,900,996	24.05%	37,254,518.93	41,503,904.84	11.41%	1.4168%	1.2724%	-10.19%
22 DAKOTA	1,615,465,526	1,689,996,628	4.61%	30,119,819.18	30,396,805.49	0.92%	1.8645%	1.7986%	-3.53%
23 DAWES	767,411,218	826,497,859	7.70%	12,833,287.50	13,640,754.62	6.29%	1.6723%	1.6504%	-1.31%
24 DAWSON	2,798,926,566	3,131,169,557	11.87%	47,668,756.07	51,291,680.87	7.60%	1.7031%	1.6381%	-3.82%
25 DEUEL	333,195,008	407,801,751	22.39%	5,996,459.38	6,686,243.80	11.50%	1.7997%	1.6396%	-8.90%
26 DIXON	1,260,486,080	1,509,283,645	19.74%	17,950,986.87	19,684,246.01	9.66%	1.4241%	1.3042%	-8.42%
27 DODGE	3,537,153,066	3,764,401,394	6.42%	58,996,393.98	60,377,853.64	2.34%	1.6679%	1.6039%	-3.84%
28 DOUGLAS	37,624,892,430	39,124,877,435	3.99%	855,900,777.56	898,850,588.14	5.02%	2.2748%	2.2974%	0.99%
29 DUNDY	738,564,216	868,397,155	17.58%	7,675,657.29	8,372,579.42	9.08%	1.0393%	0.9641%	-7.24%
30 FILLMORE	2,127,063,146	2,284,454,883	7.40%	21,931,996.36	22,889,742.09	4.37%	1.0311%	1.0020%	-2.82%
31 FRANKLIN	927,228,276	1,093,662,843	17.95%	12,044,648.12	13,228,990.38	9.83%	1.2990%	1.2096%	-6.88%
32 FRONTIER	773,217,392	946,722,855	22.44%	10,227,207.46	11,499,837.47	12.44%	1.3227%	1.2147%	-8.17%
33 FURNAS	883,179,754	1,050,035,363	18.89%	12,676,704.22	13,275,564.94	4.72%	1.4353%	1.2643%	-11.91%
34 GAGE	2,610,689,426	3,024,337,835	15.84%	43,101,836.94	46,985,492.89	9.01%	1.6510%	1.5536%	-5.90%
35 GARDEN	556,693,417	629,007,403	12.99%	6,910,990.46	7,045,666.55	1.95%	1.2414%	1.1201%	-9.77%
36 GARFIELD	302,327,242	400,579,839	32.50%	4,953,639.78	5,551,022.62	12.06%	1.6385%	1.3857%	-15.43%
37 GOSPER	748,959,832	868,585,567	15.97%	10,573,786.73	10,428,831.07	-1.37%	1.4118%	1.2007%	-14.95%
38 GRANT	203,619,268	235,661,380	15.74%	2,291,472.16	2,511,401.89	9.60%	1.1254%	1.0657%	-5.30%
39 GREELEY	744,552,630	874,281,456	17.42%	9,877,100.22	9,427,067.91	-4.56%	1.3266%	1.0783%	-18.72%
40 HALL	4,758,253,495	5,169,224,034	8.64%	95,647,622.10	100,207,394.15	4.77%	2.0101%	1.9385%	-3.56%
41 HAMILTON	2,816,713,708	3,111,351,654	10.46%	31,830,280.02	32,738,803.09	2.85%	1.1301%	1.0522%	-6.89%
42 HARLAN	874,042,624	988,741,701	13.12%	12,074,928.48	12,758,315.74	5.66%	1.3815%	1.2904%	-6.59%
43 HAYES	459,563,450	538,999,882	17.29%	5,993,530.46	6,191,867.26	3.31%	1.3042%	1.1488%	-11.92%
44 HITCHCOCK	759,514,736	806,292,266	6.16%	9,802,896.32	9,947,049.20	1.47%	1.2907%	1.2337%	-4.42%
45 HOLT	2,484,669,216	3,116,425,518	25.43%	33,108,964.14	36,340,193.40	9.76%	1.3325%	1.1661%	-12.49%
46 HOOKER	202,505,282	235,543,782	16.31%	2,710,952.54	2,813,957.23	3.80%	1.3387%	1.1947%	-10.76%
47 HOWARD	1,085,693,021	1,286,494,884	18.50%	16,628,397.71	18,432,013.38	10.85%	1.5316%	1.4327%	-6.46%

Table 8 2014 vs. 2015 % Change in Value, Taxes Levied, & Average Rates by County

County No. & Name	2014 Value	2015 Value	% chg value	2014 Taxes	2015 Taxes	% chg value	2014 Avg. Rate	2015 Avg. Rate	%chg avg. rate
48 JEFFERSON	1,673,596,597	1,825,009,065	9.05%	$ 22,715,023.90	$ 24,660,131.73	8.56%	1.3573%	1.3512%	-0.45%
49 JOHNSON	729,893,127	842,833,646	15.47%	10,943,267.94	11,916,409.44	8.89%	1.4993%	1.4139%	-5.70%
50 KEARNEY	1,673,231,675	2,097,054,172	25.33%	21,520,244.38	24,456,233.90	13.64%	1.2861%	1.1662%	-9.32%
51 KEITH	1,367,166,361	1,552,161,608	13.53%	22,553,878.53	23,513,164.99	4.25%	1.6497%	1.5149%	-8.17%
52 KEYA PAHA	361,653,332	418,890,078	15.83%	3,376,687.77	3,469,750.99	2.76%	0.9337%	0.8283%	-11.29%
53 KIMBALL	669,786,107	715,037,985	6.76%	12,118,352.10	12,774,166.65	5.41%	1.8093%	1.7865%	-1.26%
54 KNOX	1,630,678,436	1,883,575,998	15.51%	21,530,215.84	22,862,032.86	6.19%	1.3203%	1.2138%	-8.07%
55 LANCASTER	21,336,257,938	22,740,340,848	6.58%	420,655,134.97	450,107,581.34	7.00%	1.9716%	1.9793%	0.39%
56 LINCOLN	3,950,697,758	4,439,639,042	12.38%	69,725,039.74	73,302,263.86	5.13%	1.7649%	1.6511%	-6.45%
57 LOGAN	242,876,794	290,330,034	19.54%	3,064,075.63	3,365,511.13	9.84%	1.2616%	1.1592%	-8.12%
58 LOUP	202,823,320	288,448,755	42.22%	2,687,355.14	2,788,327.98	3.76%	1.3250%	0.9667%	-27.04%
59 MADISON	3,449,953,940	3,737,082,730	8.32%	58,071,674.33	60,087,222.71	3.47%	1.6833%	1.6079%	-4.48%
60 MCPHERSON	187,933,402	229,510,591	22.12%	2,507,357.70	2,586,200.95	3.14%	1.3342%	1.1268%	-15.54%
61 MERRICK	1,462,774,878	1,656,236,651	13.23%	21,549,305.34	22,836,250.96	5.97%	1.4732%	1.3788%	-6.41%
62 MORRILL	956,462,479	1,026,534,252	7.33%	15,969,924.90	17,019,692.40	6.57%	1.6697%	1.6580%	-0.70%
63 NANCE	931,610,861	1,097,735,560	17.83%	11,715,310.90	12,212,255.94	4.24%	1.2575%	1.1125%	-11.53%
64 NEMAHA	994,431,255	1,118,684,548	12.49%	15,376,705.78	16,594,048.17	7.92%	1.5463%	1.4834%	-4.07%
65 NUCKOLLS	1,142,977,621	1,411,125,627	23.46%	13,414,063.06	15,479,443.10	15.40%	1.1736%	1.0970%	-6.53%
66 OTOE	2,048,325,716	2,281,675,350	11.39%	34,626,142.16	37,405,540.28	8.03%	1.6905%	1.6394%	-3.02%
67 PAWNEE	616,699,019	708,488,123	14.88%	8,189,304.64	9,304,014.29	13.61%	1.3279%	1.3132%	-1.11%
68 PERKINS	1,155,670,382	1,338,599,260	15.83%	13,700,036.75	13,811,611.47	0.81%	1.1855%	1.0318%	-12.96%
69 PHELPS	2,039,468,965	2,356,434,983	15.54%	29,922,513.92	31,992,227.72	6.92%	1.4672%	1.3577%	-7.46%
70 PIERCE	1,754,965,763	1,979,854,221	12.81%	20,633,876.65	22,101,232.65	7.11%	1.1757%	1.1163%	-5.05%
71 PLATTE	4,640,368,139	5,046,232,001	8.75%	62,470,293.24	64,647,813.32	3.49%	1.3462%	1.2811%	-4.84%
72 POLK	1,536,370,884	1,842,088,567	19.90%	17,715,993.23	19,088,130.17	7.75%	1.1531%	1.0362%	-10.14%
73 RED WILLOW	1,128,552,219	1,241,786,501	10.03%	17,346,803.50	17,908,245.74	3.24%	1.5371%	1.4421%	-6.18%
74 RICHARDSON	1,281,925,444	1,432,222,644	11.72%	20,133,591.69	22,461,327.09	11.56%	1.5706%	1.5683%	-0.15%
75 ROCK	444,434,196	579,927,519	30.49%	6,177,247.39	6,520,663.36	5.56%	1.3899%	1.1244%	-19.10%
76 SALINE	2,039,507,951	2,279,288,074	11.76%	31,220,396.70	33,384,729.77	6.93%	1.5308%	1.4647%	-4.32%
77 SARPY	11,996,965,824	12,785,172,881	6.57%	273,052,194.09	292,668,521.27	7.18%	2.2760%	2.2891%	0.58%
78 SAUNDERS	3,239,985,762	3,520,988,063	8.67%	55,856,927.58	59,959,339.26	7.34%	1.7240%	1.7029%	-1.22%
79 SCOTTS BLUFF	2,575,824,852	2,715,415,585	5.42%	49,910,497.76	54,674,660.50	9.55%	1.9377%	2.0135%	3.91%
80 SEWARD	2,727,771,040	2,875,576,835	5.42%	37,056,538.08	39,502,716.36	6.60%	1.3585%	1.3737%	1.12%
81 SHERIDAN	816,583,972	926,509,523	13.46%	13,232,908.18	14,121,895.60	6.72%	1.6205%	1.5242%	-5.94%
82 SHERMAN	739,521,889	914,391,150	23.65%	10,870,103.95	11,554,422.57	6.30%	1.4699%	1.2636%	-14.03%
83 SIOUX	493,900,184	544,475,807	10.24%	6,016,912.13	5,832,640.41	-3.06%	1.2182%	1.0712%	-12.07%
84 STANTON	1,320,406,037	1,584,187,632	19.98%	18,544,616.63	20,131,946.90	8.56%	1.4045%	1.2708%	-9.52%
85 THAYER	1,687,298,553	1,891,616,619	12.11%	18,357,769.19	19,829,259.70	8.02%	1.0880%	1.0483%	-3.65%
86 THOMAS	204,222,715	235,381,504	15.26%	3,056,884.46	3,135,150.95	2.56%	1.4968%	1.3319%	-11.02%
87 THURSTON	906,562,317	1,073,760,269	18.44%	13,395,841.82	15,238,843.10	13.76%	1.4777%	1.4192%	-3.96%
88 VALLEY	869,666,930	982,566,915	12.98%	14,657,487.94	14,906,851.13	1.70%	1.6854%	1.5171%	-9.99%
89 WASHINGTON	2,676,771,120	2,823,021,661	5.46%	47,223,933.65	50,795,710.10	7.56%	1.7642%	1.7993%	1.99%
90 WAYNE	1,729,346,233	1,880,776,844	8.76%	24,657,393.04	26,659,797.68	8.12%	1.4258%	1.4175%	-0.58%
91 WEBSTER	859,477,014	1,096,969,967	27.63%	13,362,052.74	14,961,519.76	11.97%	1.5547%	1.3639%	-12.27%
92 WHEELER	435,560,907	532,960,923	22.36%	3,804,761.46	4,137,525.85	8.75%	0.8735%	0.7763%	-11.13%
93 YORK	3,060,890,670	3,396,407,052	10.96%	36,489,720.03	39,470,393.80	8.17%	1.1921%	1.1621%	-2.52%
STATE TOTALS	**206,170,399,495**	**227,668,925,779**	**10.43%**	**$ 3,565,078,704.21**	**$ 3,781,433,467.49**	**6.07%**	**1.7292%**	**1.6609%**	**-3.95%**

Table 9 2015 Property Taxes Levied by Local Governments

County Number & Name	Counties	Cities & Villages	Townships	Rural Fire Districts	Miscellaneous Districts	NRD - Natural Resource Dist.	Educational Service Units	School Districts	Community Colleges	Total Property Taxes Levied
1 ADAMS	$ 9,730,523	$ 5,840,220	$ 159,318	$ 446,581	$ 1,218,339	$ 703,251	$ 552,961	$ 29,909,487	$ 3,584,360	$ 52,145,039
2 ANTELOPE	3,757,685	940,459	336,513	439,873	170,274	435,634	332,499	17,275,210	2,485,029	26,173,177
3 ARTHUR	479,225	11,256	-	32,184	37,602	86,593	28,051	1,788,959	145,864	2,609,733
4 BANNER	1,052,411	-	-	40,827	2,211	139,276	42,976	2,515,155	262,029	4,054,885
5 BLAINE	662,573	27,942	-	31,606	6,079	53,376	34,278	1,751,135	194,395	2,761,385
6 BOONE	3,273,765	758,568	-	545,522	116,020	761,182	319,244	11,772,179	2,121,050	19,667,531
7 BOX BUTTE	4,026,814	1,822,420	-	292,921	73,242	245,775	218,163	13,496,626	1,330,147	21,506,108
8 BOYD	1,050,406	131,614	91,073	37,938	-	85,292	62,890	4,099,674	475,066	6,033,953
9 BROWN	2,304,584	318,100	-	244,684	485,598	230,930	83,668	5,917,857	637,213	10,222,634
10 BUFFALO	16,327,666	4,482,011	-	793,468	907,946	2,011,132	735,561	59,633,925	5,199,733	90,091,443
11 BURT	4,650,509	1,318,006	502,427	433,764	221,020	572,805	293,165	16,978,949	1,765,750	26,736,395
12 BUTLER	3,607,554	994,638	1,926,894	870,333	248,069	786,336	334,972	17,803,364	2,166,407	28,738,567
13 CASS	11,936,368	2,955,976	-	913,867	2,186,349	1,166,429	513,151	39,381,269	2,568,690	61,622,098
14 CEDAR	4,825,934	1,111,484	-	578,946	145,481	588,031	399,689	15,151,783	2,540,562	25,341,910
15 CHASE	2,855,565	1,102,997	-	130,637	49,679	836,770	199,048	8,693,690	1,182,008	15,050,394
16 CHERRY	5,212,769	478,480	-	246,218	297,036	549,148	218,164	13,449,768	1,419,605	21,871,187
17 CHEYENNE	6,368,367	2,319,902	-	329,021	215,172	760,464	244,294	14,609,066	1,489,270	26,335,556
18 CLAY	4,797,983	1,591,084	116,561	245,443	212,981	488,318	337,091	14,603,034	2,180,245	24,572,740
19 COLFAX	5,952,024	927,919	-	562,922	217,019	608,043	269,122	17,040,510	1,744,172	27,321,732
20 CUMING	3,065,505	1,238,594	2,252,467	385,453	163,537	567,805	370,886	18,967,461	2,250,004	29,261,712
21 CUSTER	6,160,881	1,581,746	1,459,331	525,379	536,350	1,097,811	448,642	27,149,480	2,544,284	41,503,905
22 DAKOTA	5,607,591	3,021,526	-	234,258	129,506	641,109	253,502	18,897,988	1,611,327	30,396,805
23 DAWES	2,831,040	1,057,179	-	195,090	33,142	153,538	136,298	8,403,565	830,903	13,640,755
24 DAWSON	10,173,975	3,013,164	-	362,328	1,252,818	1,202,932	433,543	31,808,547	3,044,373	51,291,681
25 DEUEL	2,039,022	244,823	-	128,724	10,609	209,345	64,927	3,578,818	409,976	6,686,244
26 DIXON	3,142,028	580,015	1,022,422	296,234	37,461	334,690	226,392	12,605,978	1,439,026	19,684,246
27 DODGE	8,360,144	5,635,139	1,512,747	934,864	474,641	1,375,737	593,944	37,914,446	3,576,192	60,377,854
28 DOUGLAS	109,780,509	154,810,539	-	9,225,711	70,864,834	14,883,095	5,869,559	496,247,243	37,169,098	898,850,588
29 DUNDY	1,806,635	190,741	-	108,502	54,165	479,512	113,144	4,942,532	677,350	8,372,579
30 FILLMORE	4,167,799	1,365,161	155,256	225,099	298,906	556,713	358,026	14,033,451	1,729,332	22,889,742
31 FRANKLIN	2,547,464	317,248	183,942	276,144	82,642	257,251	164,040	8,336,914	1,063,347	13,228,990
32 FRONTIER	1,915,807	255,874	-	244,142	144,958	306,627	130,870	7,763,116	738,444	11,499,837
33 FURNAS	1,931,965	617,401	-	158,816	120,442	246,989	155,512	9,103,021	941,419	13,275,565
34 GAGE	9,005,450	2,984,767	967,813	727,784	420,569	794,056	476,303	29,319,326	2,289,424	46,985,493
35 GARDEN	2,452,511	140,150	-	173,194	92,854	336,129	103,704	3,114,765	632,360	7,045,667
36 GARFIELD	1,227,114	308,907	-	75,243	71,295	132,966	54,695	3,298,868	381,935	5,551,023
37 GOSPER	1,779,149	146,505	-	125,290	393,148	350,535	129,784	6,659,911	844,509	10,428,831
38 GRANT	750,230	56,770	-	38,015	10,545	50,472	35,350	1,333,103	236,918	2,511,402
39 GREELEY	1,747,660	336,920	-	146,692	51,496	290,200	119,960	5,884,093	850,046	9,427,068
40 HALL	20,477,419	10,157,126	-	452,619	2,737,303	1,985,603	717,234	58,654,158	5,025,932	100,207,394
41 HAMILTON	3,618,237	1,610,793	-	380,726	295,977	843,574	468,049	22,496,343	3,025,105	32,738,803
42 HARLAN	1,850,483	436,532	38,420	129,894	68,770	232,575	148,305	8,891,999	961,337	12,758,316
43 HAYES	1,065,524	37,460	-	137,648	49,558	171,650	70,507	4,239,101	420,420	6,191,867
44 HITCHCOCK	2,189,391	280,385	-	165,670	93,705	256,772	105,052	6,227,167	628,908	9,947,049
45 HOLT	8,150,835	1,333,917	637,206	407,180	125,710	525,607	393,820	21,794,502	2,971,417	36,340,193
46 HOOKER	747,314	57,319	-	21,467	50,049	50,446	35,332	1,668,307	183,724	2,813,957
47 HOWARD	2,314,815	901,031	-	292,571	239,052	434,671	177,457	12,821,584	1,250,834	18,432,013

Table 9 2015 Property Taxes Levied by Local Governments

County Number & Name	Counties	Cities & Villages	Townships	Rural Fire Districts	Miscellaneous Districts	NRD - Natural Resource Dist.	Educational Service Units	School Districts	Community Colleges	Total Property Taxes Levied
48 JEFFERSON	$ 5,437,018	$ 1,004,303	$ -	$ 575,278	$ 508,948	$ 390,670	$ 288,041	$ 15,074,341	$ 1,381,532	$ 24,660,132
49 JOHNSON	2,472,152	443,906	-	267,532	67,026	267,354	126,622	7,633,773	638,046	11,916,409
50 KEARNEY	3,852,552	1,253,245	20,084	422,444	105,979	846,308	312,345	15,604,353	2,038,924	24,456,234
51 KEITH	4,035,828	1,222,578	-	359,247	193,427	718,729	232,881	15,539,789	1,210,686	23,513,165
52 KEYA PAHA	925,582	42,925	-	43,870	13,698	103,042	52,363	1,888,880	399,391	3,469,751
53 KIMBALL	3,370,831	661,338	-	173,028	131,965	367,065	117,917	7,233,173	718,849	12,774,167
54 KNOX	3,223,141	709,282	1,267,915	907,979	226,209	387,678	281,055	14,062,876	1,795,896	22,862,033
55 LANCASTER	63,286,404	61,447,402	-	2,237,201	14,241,362	7,825,240	3,436,981	280,418,516	17,214,475	450,107,581
56 LINCOLN	12,299,812	7,849,442	-	851,592	444,073	1,962,548	659,711	45,772,153	3,462,933	73,302,264
57 LOGAN	537,564	44,667	-	62,195	25,276	62,180	42,713	2,364,458	226,457	3,365,511
58 LOUP	643,540	27,579	-	54,483	64,902	95,765	39,806	1,637,263	224,990	2,788,328
59 MADISON	12,081,499	4,003,299	-	762,480	1,631,981	928,530	472,212	36,644,099	3,563,122	60,087,223
60 MCPHERSON	547,454	-	-	24,480	-	86,513	34,427	1,714,307	179,019	2,586,201
61 MERRICK	3,274,402	840,307	143,000	503,849	303,019	632,060	245,734	15,283,554	1,610,326	22,836,251
62 MORRILL	3,540,729	550,809	-	212,725	235,174	548,560	169,286	10,730,403	1,032,006	17,019,692
63 NANCE	1,965,839	564,641	105,807	228,093	49,966	369,809	163,710	7,697,084	1,067,306	12,212,256
64 NEMAHA	3,399,378	831,385	-	325,477	48,999	354,847	167,804	10,619,313	846,844	16,594,048
65 NUCKOLLS	2,636,933	459,570	-	168,070	86,593	272,513	214,771	10,268,985	1,372,009	15,479,443
66 OTOE	6,645,971	2,412,141	-	334,321	406,593	728,162	342,853	24,808,271	1,727,228	37,405,540
67 PAWNEE	1,858,288	178,435	-	125,644	27,504	214,659	106,288	6,256,872	536,326	9,304,014
68 PERKINS	3,207,363	377,543	-	376,624	511,863	739,148	200,787	7,354,175	1,044,108	13,811,611
69 PHELPS	4,903,335	1,393,261	-	279,164	373,481	950,986	352,158	21,448,727	2,291,115	31,992,228
70 PIERCE	3,450,271	1,121,465	-	407,494	97,607	476,373	254,980	14,405,350	1,887,692	22,101,233
71 PLATTE	10,319,148	5,077,466	1,021,916	678,823	742,651	1,764,767	750,637	39,386,057	4,906,350	64,647,813
72 POLK	2,480,131	582,777	-	407,897	223,946	559,486	276,701	12,766,165	1,791,026	19,088,130
73 RED WILLOW	3,663,010	1,269,573	-	317,283	25,689	395,460	162,397	11,106,239	968,594	17,908,246
74 RICHARDSON	4,970,100	945,576	-	207,250	97,778	454,300	214,834	14,487,295	1,084,193	22,461,327
75 ROCK	2,104,581	118,260	-	100,347	19,683	124,202	72,492	3,428,166	552,932	6,520,663
76 SALINE	6,681,302	2,369,444	-	248,457	273,944	587,039	358,724	21,140,399	1,725,421	33,384,730
77 SARPY	37,959,122	32,839,909	-	8,353,397	35,108,498	4,862,840	1,917,788	159,481,048	12,145,920	292,668,521
78 SAUNDERS	8,993,703	3,382,880	1,707,096	1,542,659	2,026,203	1,505,097	554,869	37,581,436	2,665,396	59,959,339
79 SCOTTS BLUFF	11,220,208	3,732,511	-	539,454	1,673,508	1,451,118	447,772	32,880,011	2,730,079	54,674,661
80 SEWARD	7,802,568	2,366,143	-	511,647	573,318	787,936	451,745	24,832,501	2,176,858	39,502,716
81 SHERIDAN	3,340,096	459,602	-	205,515	311,787	172,117	151,112	8,550,219	931,447	14,121,896
82 SHERMAN	2,105,916	425,117	-	86,829	52,191	303,514	125,766	7,566,045	889,045	11,554,423
83 SIOUX	890,123	41,504	-	153,787	29,076	174,397	89,788	3,906,587	547,378	5,832,640
84 STANTON	3,178,766	351,481	-	360,728	288,129	381,171	215,819	13,845,408	1,510,444	20,131,947
85 THAYER	3,195,716	697,438	-	293,677	367,472	332,716	298,540	13,211,748	1,431,953	19,829,260
86 THOMAS	715,877	39,673	-	45,479	62,752	50,412	34,832	2,002,528	183,597	3,135,151
87 THURSTON	3,382,370	413,666	229,555	163,232	68,785	332,754	162,641	9,462,064	1,023,777	15,238,843
88 VALLEY	2,302,754	939,632	195,992	282,300	183,217	326,144	135,142	9,586,339	955,330	14,906,851
89 WASHINGTON	8,999,336	2,720,081	655,176	872,613	908,586	1,073,709	425,766	32,458,572	2,681,873	50,795,710
90 WAYNE	4,707,939	1,038,180	-	296,477	166,735	452,533	278,433	17,926,273	1,793,227	26,659,798
91 WEBSTER	3,417,060	409,744	-	178,373	77,885	237,552	164,546	9,409,798	1,066,562	14,961,520
92 WHEELER	1,171,560	22,458	-	174,049	33,385	158,617	67,293	2,002,013	508,152	4,137,526
93 YORK	5,810,178	1,729,243	-	775,258	499,182	895,141	530,963	26,659,300	2,571,129	39,470,394
STATE TOTALS	**$ 600,786,669**	**$ 369,262,696**	**$ 16,708,931**	**$ 50,290,292**	**$ 149,324,200**	**$ 76,588,950**	**$ 33,777,871**	**$ 2,280,164,356**	**$ 204,529,504**	**$ 3,781,433,467**

Table 10 2014 vs 2015 Number of Taxing Subdivisions by Type

Taxing Subdivision Type:	2014	2015
Counties	93	93
Cities [1]	521	529
Townships [2]	422	422
Fire Districts [3]	412	412
NRD Natural Resource Districts	23	23
ESU Educational Service Units	17	17
Community Colleges	6	6
School Districts:		
Class 1 Elementary Districts & Class VI High School Districts [4]	--	--
K-12 Base School Districts	249	249
K-12 Base Schools member of Learning Community	11	11
Learning Community School Systems [4]	1	1
K-12 Base Schools participate in Unified Systems	7	7
Unified School Systems	3	3
Total School Systems (including unified & LC)	**246**	**246**
School Districts with Bonds (voted on by patrons)	138	136
Total number of unique school bonds	188	181
Miscellaneous Districts:		
Airport Authority County	7	7
Airport Authority City	30	30
Agricultural Society	77	77
Ambulance	2	2
Fair/County Extension	3	3
Cemetery [5]	81	82
Community Building	2	2
Drainage District	4	4
Downtown Improvement District	1	1
Historical Society	20	20
Hospital Districts [6]	11	11
Joint Public Agency (JPA)	3	3
Library/Bookmobile	6	6
Metropolitan Utilities District [7]	1	1
Parking District	4	4
Reclamation District [8]	3	3
Road District	6	6
Railroad Transportation Safety District	3	3
Sanitary Improvement Districts	321	317
Omaha/Douglas Building	1	1
Omaha/Douglas Transit Authority	1	1
Landfill	1	1
Community Redevelopement Authority	6	6
Public Building Commission	1	1
Total Miscellaneous Districts	**595**	**592**
Estimated total number of taxing subdivisions levying a property tax	**2,335**	**2,340**

Notes:

[1] 8 cities overlap into multiple counties; Emerson, Halsey, Newman Grove, Oxford, Palisade, Tilden, Trumbell, and Wakefield.

[1] Reporting change in 2015, 8 city/villages with no levy but active budgets are now reported for CTL Report.

[2] Antelope, Fillmore, & Washington Counties added townships to designate portion of townships inside city and outside city.

[3] 413 unique fire districts; 173 overlap into multiple counties, 240 are located within single counties, 646 fire districts by county.

[4] Effective June 2006 (LB 126) all Class I and Class VI school districts reorganized into K-12 school systems.
Beginning 2009, the first Learning Community System started.

[5] 82 unique cemetery districts, 14 overlap into multiple counties.

[6] 11 unique hospital districts, 6 overlaps into multiple counties.

[7] 1 metropolitan utilities district overlaps into 2 counties.

[8] Twin Loup Reclamation is in 5 counties, Loup Basin Reclamation is in 4 counties, and 1 reclamation district is in O'Neill, NE.

Table 11 County Taxing Subdivisions 2015 Value, Tax Rates, & Property Taxes Levied

County Number & Name	Total Value	Non-bond Rate	Bond Rate	Total County Rate	County Taxes Levied
1 ADAMS *	3,686,540,481	0.263947	0.000000	0.263947	$ 9,730,522.80
2 ANTELOPE *	2,606,355,448	0.135081	0.009093	0.144174	3,757,685.37
3 ARTHUR	187,005,151	0.256260	0.000000	0.256260	479,225.43
4 BANNER	260,621,556	0.403804	0.000000	0.403804	1,052,410.81
5 BLAINE	249,224,313	0.251255	0.014599	0.265854	662,573.21
6 BOONE	2,195,263,463	0.145131	0.003996	0.149127	3,273,765.27
7 BOX BUTTE	1,323,002,925	0.304366	0.000000	0.304366	4,026,814.31
8 BOYD *	498,259,695	0.210811	0.000000	0.210811	1,050,405.66
9 BROWN	668,323,313	0.344831	0.000000	0.344831	2,304,584.41
10 BUFFALO	5,347,978,788	0.275081	0.030222	0.305303	16,327,666.37
11 BURT *	1,851,958,370	0.251111	0.000000	0.251111	4,650,509.06
12 BUTLER *	2,228,171,988	0.161907	0.000000	0.161907	3,607,553.84
13 CASS	3,393,249,805	0.332614	0.019154	0.351768	11,936,367.71
14 CEDAR	2,664,599,671	0.176021	0.005090	0.181111	4,825,933.59
15 CHASE	1,515,394,420	0.188437	0.000000	0.188437	2,855,564.56
16 CHERRY	1,633,705,844	0.267350	0.051727	0.319077	5,212,768.77
17 CHEYENNE	1,481,373,871	0.429896	0.000000	0.429896	6,368,366.71
18 CLAY *	2,242,404,390	0.193747	0.020217	0.213964	4,797,982.66
19 COLFAX	1,793,898,636	0.331790	0.000000	0.331790	5,952,023.56
20 CUMING *	2,359,856,423	0.129900	0.000000	0.129900	3,065,504.63
21 CUSTER *	3,261,900,996	0.177837	0.011037	0.188874	6,160,880.80
22 DAKOTA	1,689,996,628	0.331811	0.000000	0.331811	5,607,590.98
23 DAWES	826,497,859	0.335755	0.006774	0.342529	2,831,040.19
24 DAWSON	3,131,169,557	0.324923	0.000000	0.324923	10,173,974.77
25 DEUEL	407,801,751	0.500000	0.000000	0.500000	2,039,021.88
26 DIXON *	1,509,283,645	0.208178	0.000000	0.208178	3,142,028.48
27 DODGE *	3,764,401,394	0.222084	0.000000	0.222084	8,360,143.59
28 DOUGLAS	39,124,877,435	0.272730	0.007860	0.280590	109,780,508.78
29 DUNDY	868,397,155	0.208042	0.000000	0.208042	1,806,634.67
30 FILLMORE *	2,284,454,883	0.170982	0.011458	0.182440	4,167,798.70
31 FRANKLIN *	1,093,662,843	0.232927	0.000000	0.232927	2,547,463.88
32 FRONTIER	946,722,855	0.202362	0.000000	0.202362	1,915,806.90
33 FURNAS	1,050,035,363	0.158381	0.025606	0.183987	1,931,964.67
34 GAGE *	3,024,337,835	0.267766	0.030000	0.297766	9,005,449.50
35 GARDEN	629,007,403	0.362889	0.027009	0.389898	2,452,510.96
36 GARFIELD	400,579,839	0.306334	0.000000	0.306334	1,227,113.97
37 GOSPER	868,585,567	0.204833	0.000000	0.204833	1,779,148.73
38 GRANT	235,661,380	0.288970	0.029381	0.318351	750,229.78
39 GREELEY	874,281,456	0.199895	0.000000	0.199895	1,747,660.32
40 HALL	5,169,224,034	0.357141	0.039000	0.396141	20,477,418.92
41 HAMILTON	3,111,351,654	0.092333	0.023957	0.116290	3,618,236.61
42 HARLAN *	988,741,701	0.187155	0.000000	0.187155	1,850,482.84
43 HAYES	538,999,882	0.197683	0.000000	0.197683	1,065,524.41
44 HITCHCOCK	806,292,266	0.271535	0.000000	0.271535	2,189,390.51
45 HOLT *	3,116,425,518	0.261542	0.000000	0.261542	8,150,835.08
46 HOOKER	235,543,782	0.317271	0.000000	0.317271	747,313.72
47 HOWARD	1,286,494,884	0.179932	0.000000	0.179932	2,314,814.71
48 JEFFERSON	1,825,009,065	0.267778	0.030137	0.297915	$ 5,437,018.20
49 JOHNSON	842,833,646	0.293313	0.000000	0.293313	2,472,151.74
50 KEARNEY *	2,097,054,172	0.138556	0.045155	0.183711	3,852,551.88
51 KEITH	1,552,161,608	0.260010	0.000000	0.260010	4,035,827.52
52 KEYA PAHA	418,890,078	0.220961	0.000000	0.220961	925,582.27
53 KIMBALL	715,037,985	0.471416	0.000000	0.471416	3,370,831.25
54 KNOX *	1,883,575,998	0.171119	0.000000	0.171119	3,223,141.39
55 LANCASTER	22,740,340,848	0.277403	0.000897	0.278300	63,286,404.37
56 LINCOLN	4,439,639,042	0.246954	0.030091	0.277045	12,299,812.36
57 LOGAN	290,330,034	0.185156	0.000000	0.185156	537,564.16
58 LOUP	288,448,755	0.223100	0.000000	0.223100	643,539.80
59 MADISON	3,737,082,730	0.323287	0.000000	0.323287	12,081,498.85
60 MCPHERSON	229,510,591	0.238532	0.000000	0.238532	547,454.41
61 MERRICK *	1,656,236,651	0.177171	0.020528	0.197699	3,274,402.27
62 MORRILL	1,026,534,252	0.324644	0.020273	0.344917	3,540,729.19
63 NANCE *	1,097,735,560	0.179079	0.000000	0.179079	1,965,839.25
64 NEMAHA	1,118,684,548	0.303873	0.000000	0.303873	3,399,378.25
65 NUCKOLLS	1,411,125,627	0.186865	0.000000	0.186865	2,636,932.94
66 OTOE	2,281,675,350	0.291276	0.000000	0.291276	6,645,970.58
67 PAWNEE	708,488,123	0.262286	0.000000	0.262286	1,858,287.72
68 PERKINS	1,338,599,260	0.239606	0.000000	0.239606	3,207,363.44
69 PHELPS	2,356,434,983	0.183680	0.024401	0.208081	4,903,334.82
70 PIERCE	1,979,854,221	0.154064	0.020205	0.174269	3,450,271.21
71 PLATTE *	5,046,232,001	0.181793	0.022697	0.204490	10,319,147.57
72 POLK	1,842,088,567	0.134637	0.000000	0.134637	2,480,131.30
73 RED WILLOW	1,241,786,501	0.256285	0.038694	0.294979	3,663,010.24
74 RICHARDSON	1,432,222,644	0.296097	0.050923	0.347020	4,970,100.21
75 ROCK	579,927,519	0.337306	0.025598	0.362904	2,104,581.32
76 SALINE	2,279,288,074	0.263820	0.029311	0.293131	6,681,301.93
77 SARPY	12,785,172,881	0.279493	0.017407	0.296900	37,959,121.70
78 SAUNDERS *	3,520,988,063	0.255431	0.000000	0.255431	8,993,703.16
79 SCOTTS BLUFF	2,715,415,585	0.379660	0.033540	0.413200	11,220,207.61
80 SEWARD	2,875,576,835	0.271338	0.000000	0.271338	7,802,568.06
81 SHERIDAN	926,509,523	0.360498	0.000000	0.360498	3,340,095.67
82 SHERMAN	914,391,150	0.224283	0.006025	0.230308	2,105,915.80
83 SIOUX	544,475,807	0.163478	0.000000	0.163478	890,122.71
84 STANTON	1,584,187,632	0.200654	0.000000	0.200654	3,178,766.12
85 THAYER	1,891,616,619	0.164086	0.004853	0.168939	3,195,716.12
86 THOMAS	235,381,504	0.304131	0.000000	0.304131	715,877.24
87 THURSTON *	1,073,760,269	0.315000	0.000000	0.315000	3,382,369.89
88 VALLEY *	982,566,915	0.224182	0.010179	0.234361	2,302,754.36
89 WASHINGTON *	2,823,021,661	0.318784	0.000000	0.318784	8,999,336.22
90 WAYNE	1,880,776,844	0.250317	0.000000	0.250317	4,707,939.22
91 WEBSTER	1,096,969,967	0.270206	0.041294	0.311500	3,417,059.77
92 WHEELER	532,960,923	0.219819	0.000000	0.219819	1,171,560.07
93 YORK	3,396,407,052	0.148629	0.022437	0.171066	5,810,177.88
STATE TOTALS	**227,668,925,779**				**$ 600,786,669.12**

* County also has townships that set tax rates.

Table 12 School Systems 2015-2016 Cumulative Totals

School System by County/District#	Class	Cnty/Dist# syscode	Unified	School System Value	School System Taxes (excluding bond taxes)*
LEARNING COMM. DOUGLAS & SARPY	0	00-9000		51,836,889,758	$500,874,119.63
KENESAW 3	3	01-0003		483,974,439	3,839,045.71
HASTINGS 18	3	01-0018		1,004,589,026	11,070,576.86
ADAMS CENTRAL HIGH 90	3	01-0090		1,732,722,384	8,957,969.67
SILVER LAKE 123	3	01-0123		848,237,883	4,385,856.96
NELIGH-OAKDALE 9	3	02-0009		571,141,636	5,381,370.89
ELGIN 18	3	02-0018		723,251,114	2,669,946.61
NEBR UNIFIED DIST 1	3	02-2001	U	1,060,731,865	7,000,074.61
ARTHUR CO HIGH 500	2	03-0500		194,283,611	1,858,586.95
BANNER 1	3	04-0001		286,139,152	2,754,690.37
SANDHILLS 71	3	05-0071		319,850,620	2,266,821.98
BOONE CENTRAL 1	3	06-0001		1,314,245,886	6,630,856.89
ST EDWARD 17	3	06-0017		436,360,832	2,503,410.78
RIVERSIDE 75	3	06-0075		769,638,099	3,361,217.35
ALLIANCE 6	3	07-0006		928,306,932	10,331,146.25
HEMINGFORD 10	3	07-0010		604,593,739	5,240,170.89
LYNCH 36	3	08-0036		160,122,126	1,163,396.32
WEST BOYD 50	3	08-0050		420,412,392	3,573,507.98
AINSWORTH 10	3	09-0010		655,544,729	5,560,336.79
GIBBON 2	3	10-0002		564,139,499	4,902,248.21
KEARNEY 7	3	10-0007		3,243,745,210	33,086,235.43
ELM CREEK 9	3	10-0009		371,045,941	3,343,009.13
SHELTON 19	3	10-0019		348,304,181	3,486,814.12
RAVENNA 69	3	10-0069		621,358,242	5,568,730.78
PLEASANTON 105	3	10-0105		357,401,088	2,548,015.92
AMHERST 119	2	10-0119		318,423,527	2,225,519.38
TEKAMAH-HERMAN 1	3	11-0001		891,106,691	7,972,223.96
OAKLAND-CRAIG 14	3	11-0014		553,030,509	5,316,149.51
LYONS-DECATUR NORTHEAST 20	3	11-0020		524,558,710	4,374,205.97
DAVID CITY 56	3	12-0056		1,239,247,984	9,808,896.09
EAST BUTLER 2R	3	12-0502		852,764,925	5,660,629.96
PLATTSMOUTH 1	3	13-0001		701,278,999	7,427,162.54
WEEPING WATER 22	3	13-0022		380,684,913	3,888,258.60
LOUISVILLE 32	3	13-0032		493,171,729	5,290,499.67
CONESTOGA 56	3	13-0056		716,931,944	7,064,869.07
ELMWOOD-MURDOCK 97	3	13-0097		455,957,932	4,095,583.14
HARTINGTON-NEWCASTLE 8	3	14-0008		1,217,250,810	5,114,571.29
RANDOLPH 45	3	14-0045		740,104,409	3,427,253.68
LAUREL-CONCORD-COLERIDGE 54	3	14-0054		1,053,090,109	6,126,414.67
WYNOT 101	3	14-0101		178,650,826	1,963,494.37
CHASE COUNTY SCHOOLS 10	3	15-0010		1,367,173,045	7,285,856.98
WAUNETA-PALISADE 536	3	15-0536		432,901,551	4,329,015.68
VALENTINE HIGH 6	3	16-0006		1,020,229,303	8,442,643.13
CODY-KILGORE 30	2	16-0030		151,012,864	1,434,388.34
SIDNEY 1	3	17-0001		734,526,291	7,712,527.68
LEYTON 3	3	17-0003		445,106,422	3,161,096.99
POTTER-DIX 9	3	17-0009		349,163,627	3,078,694.61
SUTTON 2	3	18-0002		794,769,938	4,547,538.96
HARVARD 11	3	18-0011		400,308,047	3,113,664.28
LEIGH 39	3	19-0039		465,040,866	3,139,026.13
CLARKSON 58	3	19-0058		398,240,881	2,846,028.29
HOWELLS-DODGE 70	3	19-0070		666,452,361	3,964,392.48
SCHUYLER CENTRAL HIGH 123	3	19-0123		1,308,412,871	13,605,531.05
WEST POINT 1	3	20-0001		1,180,587,646	9,622,757.05
BANCROFT-ROSALIE 20	3	20-0020		415,678,154	2,555,822.04
WISNER-PILGER 30	3	20-0030		841,212,729	6,485,902.07
ANSELMO-MERNA 15	3	21-0015		592,726,473	3,359,307.19
BROKEN BOW 25	3	21-0025		858,863,096	9,183,556.93
ANSLEY 44	3	21-0044		347,250,148	2,982,941.34
SARGENT 84	3	21-0084		362,400,194	2,299,798.94
ARNOLD 89	3	21-0089		404,586,006	2,650,726.27
CALLAWAY 180	3	21-0180		471,314,908	3,528,664.10
SO SIOUX CITY 11	3	22-0011		865,686,048	9,229,537.79
HOMER 31	3	22-0031		402,072,318	$4,059,422.58

Table 12 School Systems 2015-2016 Cumulative Totals

School System by County/District#	Class	Cnty/Dist# syscode	Unified	School System Value	School System Taxes (excluding bond taxes)*
CHADRON 2	3	23-0002		487,737,277	$5,121,236.58
CRAWFORD 71	3	23-0071		228,069,143	2,326,533.36
LEXINGTON 1	3	24-0001		973,273,902	10,207,842.88
OVERTON 4	3	24-0004		324,431,460	2,893,350.98
COZAD 11	3	24-0011		796,473,218	7,956,074.35
GOTHENBURG 20	3	24-0020		823,392,864	7,828,284.25
SUMNER-EDDYVILLE-MILLER 101	3	24-0101		370,455,746	3,796,856.25
CREEK VALLEY 25	3	25-0025		445,666,072	3,876,907.48
SOUTH PLATTE 95	3	25-0095		438,401,960	3,419,534.57
PONCA 1	3	26-0001		411,970,552	4,318,572.13
ALLEN 70	3	26-0070		348,648,048	3,025,529.26
EMERSON-HUBBARD 561	3	26-0561		483,283,752	4,784,045.05
FREMONT 1	3	27-0001		2,025,801,767	21,765,232.37
SCRIBNER-SNYDER 62	3	27-0062		449,405,226	3,905,584.44
LOGAN VIEW 594	3	27-0594		804,696,967	5,933,096.70
NORTH BEND CENTRAL 595	3	27-0595		1,002,312,983	7,016,092.86
OMAHA 1	5	28-0001		19,961,084,947	28,744,033.97
ELKHORN 10	3	28-0010		4,888,948,780	4,400,077.35
DOUGLAS CO. WEST COMMUNITY 15	3	28-0015		889,052,345	1,196,733.92
MILLARD 17	3	28-0017		9,657,851,753	13,520,979.12
RALSTON 54	3	28-0054		1,570,249,735	2,311,251.57
BENNINGTON 59	3	28-0059		977,077,743	1,037,928.19
WESTSIDE 66	3	28-0066		3,324,007,380	6,845,463.38
DUNDY CO 117	3	29-0117		993,380,065	5,218,851.25
EXETER-MILLIGAN 1	3	30-0001		674,843,600	4,579,078.25
FILLMORE CO. DIST 25	3	30-0025		1,079,994,590	6,857,965.43
SHICKLEY 54	3	30-0054		499,840,211	2,767,760.08
FRANKLIN R6	3	31-0506		488,613,570	4,684,054.65
MAYWOOD 46	3	32-0046		347,074,043	2,894,945.26
EUSTIS-FARNAM 95	3	32-0095		433,692,631	2,666,936.91
MEDICINE VALLEY 125	3	32-0125		284,509,329	2,783,281.03
ARAPAHOE 18	3	33-0018		499,336,846	3,949,879.27
CAMBRIDGE 21	3	33-0021		342,086,781	3,252,568.32
SOUTHERN VALLEY 540	3	33-0540		828,787,691	6,924,062.02
SOUTHERN 1	3	34-0001		383,353,624	3,989,906.11
BEATRICE 15	3	34-0015		1,131,238,009	12,151,114.47
FREEMAN 34	3	34-0034		492,411,480	4,305,415.53
DILLER-ODELL 100	3	34-0100		644,359,921	4,132,151.30
GARDEN CO HIGH 1	3	35-0001		681,891,967	3,233,006.75
BURWELL HIGH 100	3	36-0100		404,716,195	3,381,665.28
ELWOOD 30	3	37-0030		456,443,082	3,673,449.41
HYANNIS HIGH 11	3	38-0011		462,106,101	2,614,069.45
CENTRAL VALLEY 60	3	39-0060		784,273,206	5,176,204.67
GRAND ISLAND 2	3	40-0002		2,927,588,358	31,244,392.37
NORTHWEST HIGH 82	3	40-0082		936,424,876	9,120,591.53
WOOD RIVER HIGH 83	3	40-0083		828,680,149	7,240,832.90
DONIPHAN-TRUMBULL 126	3	40-0126		747,099,494	6,574,475.73
GILTNER 2	2	41-0002		393,805,007	2,033,392.58
HAMPTON 91	3	41-0091		380,571,291	2,399,943.84
AURORA 4R	3	41-0504		1,734,521,474	13,496,867.29
ALMA 2	3	42-0002		332,974,373	3,462,935.13
HAYES CENTER 79	3	43-0079		400,422,496	2,523,386.51
HITCHCOCK COUNTY SCHOOLS 70	3	44-0070		451,654,293	3,377,999.50
O'NEILL 7	3	45-0007		1,145,753,406	8,822,307.26
EWING 29	2	45-0029		301,338,615	2,173,221.71
STUART 44	3	45-0044		181,008,630	1,719,748.72
CHAMBERS 137	2	45-0137		291,305,668	2,049,966.17
WEST HOLT PUBLIC SCH 239	3	45-0239		1,062,180,556	5,523,903.42
MULLEN 1	3	46-0001		401,058,289	2,736,159.27
ST PAUL 1	3	47-0001		585,712,446	5,564,269.85
CENTURA 100	3	47-0100		566,404,870	5,852,848.66
ELBA 103	2	47-0103		163,418,940	1,556,606.38
FAIRBURY 8	3	48-0008		1,078,201,106	10,403,885.42
TRI COUNTY 300	3	48-0300		897,735,402	$5,524,089.44

Table 12 School Systems 2015-2016 Cumulative Totals

School System by County/District#	Class	Cnty/Dist# syscode	Unified	School System Value	School System Taxes (excluding bond taxes)*
MERIDIAN 303	3	48-0303		436,315,459	$3,155,285.04
STERLING 33	3	49-0033		284,978,651	2,656,271.39
JOHNSON CO CENTRAL 50	3	49-0050		681,796,955	6,088,325.72
WILCOX-HILDRETH 1	3	50-0001		828,155,430	4,792,685.30
AXTELL R1	3	50-0501		579,222,333	3,458,681.51
MINDEN R3	3	50-0503		1,389,561,726	9,286,371.65
OGALLALA 1	3	51-0001		908,683,721	9,490,774.18
PAXTON 6	3	51-0006		455,882,954	2,523,016.00
KEYA PAHA CO HIGH 100	2	52-0100		433,833,510	1,956,263.96
KIMBALL 1	3	53-0001		586,632,629	6,100,979.77
CREIGHTON 13	3	54-0013		475,780,368	3,855,044.00
CROFTON 96	3	54-0096		530,838,368	4,046,043.01
NIOBRARA 1R	3	54-0501		157,040,295	1,535,128.54
SANTEE C5	2	54-0505		6,253,055	65,478.89
WAUSA 76R	3	54-0576		374,261,941	2,754,511.84
BLOOMFIELD 86R	3	54-0586		559,981,613	3,439,524.79
LINCOLN 1	4	55-0001		19,034,513,823	206,369,946.32
WAVERLY 145	3	55-0145		1,589,201,331	16,601,259.41
MALCOLM 148	3	55-0148		324,001,264	3,335,045.69
NORRIS 160	3	55-0160		1,312,964,989	13,836,366.91
RAYMOND CENTRAL 161	3	55-0161		664,987,386	7,026,949.70
NORTH PLATTE 1	3	56-0001		2,124,854,971	22,860,516.05
BRADY 6	2	56-0006		258,639,885	2,655,779.75
MAXWELL 7	3	56-0007		241,090,532	2,531,451.31
HERSHEY 37	3	56-0037		500,930,169	4,720,712.14
SUTHERLAND 55	3	56-0055		373,531,846	3,601,243.71
WALLACE 65R	2	56-0565		548,133,893	3,056,105.04
STAPLETON R1	3	57-0501		304,003,778	2,615,405.74
LOUP CO 25	2	58-0025		290,609,887	1,635,842.49
MADISON 1	3	59-0001		805,742,019	6,811,114.58
NORFOLK 2	3	59-0002		2,228,358,391	24,584,742.95
BATTLE CREEK 5	3	59-0005		641,393,733	5,088,503.78
NEWMAN GROVE 13	3	59-0013		626,661,773	2,484,049.80
ELKHORN VALLEY 80	3	59-0080		719,242,053	5,810,634.27
MCPHERSON CO HIGH 90	3	60-0090		223,355,993	1,648,379.02
CENTRAL CITY 4	3	61-0004		897,913,808	9,044,946.09
PALMER 49	3	61-0049		295,513,188	2,966,952.28
BAYARD 21	3	62-0021		292,549,852	3,068,543.81
BRIDGEPORT 63	3	62-0063		567,553,391	5,911,018.24
FULLERTON 1	3	63-0001		536,677,072	3,818,736.48
TWIN RIVER 30	3	63-0030		976,284,813	6,572,476.69
JOHNSON-BROCK 23	3	64-0023		440,400,709	3,014,676.64
AUBURN 29	3	64-0029		608,247,061	6,385,627.08
SUPERIOR 11	3	65-0011		574,537,606	5,224,293.60
SO CENTRAL NE UNIF 5	3	65-2005	U	1,663,877,755	10,699,719.61
SYRACUSE-DUNBAR-AVOCA 27	3	66-0027		827,889,274	7,360,250.39
NEBRASKA CITY 111	3	66-0111		916,555,249	10,114,059.21
PALMYRA OR1	3	66-0501		500,120,692	5,005,778.55
PAWNEE CITY 1	3	67-0001		307,884,000	3,189,841.54
LEWISTON 69	3	67-0069		413,806,470	2,712,702.42
PERKINS COUNTY SCHOOLS 20	3	68-0020		1,230,178,306	6,470,492.65
HOLDREGE 44	3	69-0044		1,117,636,342	11,958,710.27
BERTRAND 54	3	69-0054		605,022,193	3,722,925.66
LOOMIS 55	2	69-0055		532,032,288	3,189,682.66
PIERCE 2	3	70-0002		799,794,329	7,118,170.38
PLAINVIEW 5	3	70-0005		737,259,903	4,187,348.88
OSMOND 42R	3	70-0542		416,591,070	2,764,144.33
COLUMBUS 1	3	71-0001		1,740,542,747	18,275,594.31
LAKEVIEW COMMUNITY 5	3	71-0005		1,404,656,038	7,728,852.67
HUMPHREY 67	3	71-0067		879,603,121	2,792,581.70
CROSS COUNTY 15	3	72-0015		831,453,544	4,866,691.18
OSCEOLA 19	3	72-0019		515,109,760	3,615,998.62
SHELBY-RISING CITY 32	3	72-0032		725,709,850	4,644,543.04
HIGH PLAINS COMMUNITY 75	3	72-0075		859,383,310	5,067,250.75
MCCOOK 17	3	73-0017		707,861,066	$6,732,558.26

Table 12 School Systems 2015-2016 Cumulative Totals

School System by County/District#	**Class**	**Cnty/Dist# syscode**	**Unified**	**School System Value**	**School System Taxes** (excluding bond taxes)*
SOUTHWEST 179	3	73-0179		754,546,903	$5,221,027.37
FALLS CITY 56	3	74-0056		903,278,646	9,170,527.62
HUMBOLDT TABLE RK STEINAUER 70	3	74-0070		813,803,678	7,454,596.99
ROCK CO HIGH 100	3	75-0100		578,853,617	3,409,297.42
CRETE 2	3	76-0002		973,089,731	10,330,263.41
DORCHESTER 44	3	76-0044		399,037,411	2,465,245.19
FRIEND 68	3	76-0068		444,621,410	4,192,691.56
WILBER-CLATONIA 82	3	76-0082		669,323,546	5,510,253.05
BELLEVUE 1	3	77-0001		2,567,829,387	3,563,068.12
PAPILLION-LAVISTA 27	3	77-0027		4,751,925,409	5,897,900.30
GRETNA 37	3	77-0037		1,962,511,068	1,962,511.47
SPRINGFIELD PLATTEVIEW 46	3	77-0046		1,286,351,202	1,282,929.25
ASHLAND-GREENWOOD 1	3	78-0001		707,951,831	6,725,642.96
YUTAN 9	3	78-0009		289,572,876	3,010,938.98
WAHOO 39	3	78-0039		952,045,112	10,141,625.32
MEAD 72	3	78-0072		395,509,906	4,587,903.79
CEDAR BLUFFS 107	3	78-0107		291,687,940	3,278,275.61
MINATARE 2	3	79-0002		41,228,859	432,890.64
MORRILL 11	3	79-0011		356,171,141	3,925,006.24
GERING 16	3	79-0016		719,917,501	7,559,132.17
MITCHELL 31	3	79-0031		283,190,170	2,829,211.55
SCOTTSBLUFF 32	3	79-0032		1,372,932,234	15,129,437.52
MILFORD 5	3	80-0005		600,388,373	5,719,465.29
SEWARD 9	3	80-0009		1,472,526,174	13,031,329.12
CENTENNIAL 67R	3	80-0567		1,531,888,656	6,546,131.08
HAY SPRINGS 3	3	81-0003		151,793,514	1,593,669.43
GORDON-RUSHVILLE HIGH SCH 10	3	81-0010		750,021,597	7,037,272.77
LOUP CITY 1	3	82-0001		600,538,368	4,398,661.52
LITCHFIELD 15	2	82-0015		248,948,836	2,197,399.14
SIOUX CO HIGH 500	3	83-0500		435,019,459	2,699,619.36
STANTON 3	3	84-0003		613,615,875	4,953,475.43
DESHLER 60	3	85-0060		551,413,515	3,487,793.53
THAYER CENTRAL COMM 70	3	85-0070		806,012,943	6,935,959.05
BRUNING-DAVENPORT UNIF	2	85-2001	U	905,368,245	4,292,187.89
THEDFORD HIGH 1	2	86-0001		223,157,694	2,012,491.79
PENDER 1	3	87-0001		606,443,885	4,353,351.35
WALTHILL 13	3	87-0013		182,266,006	1,913,659.90
UMO N HO NATION SCH 16	3	87-0016		20,520,034	215,378.75
WINNEBAGO 17	3	87-0017		103,010,174	1,081,505.71
ORD 5	3	88-0005		782,737,130	7,060,312.46
ARCADIA 21	2	88-0021		165,530,978	1,649,038.02
BLAIR 1	3	89-0001		1,632,528,916	17,331,172.11
FORT CALHOUN 3	3	89-0003		349,078,289	3,801,848.30
ARLINGTON 24	3	89-0024		635,224,739	6,523,539.32
WAYNE 17	3	90-0017		912,103,253	9,565,956.27
WAKEFIELD 60R	3	90-0560		478,658,891	4,750,282.68
WINSIDE 595	3	90-0595		410,143,431	3,315,632.37
RED CLOUD 2	3	91-0002		383,439,013	3,834,303.03
BLUE HILL 74	3	91-0074		377,452,813	3,587,783.71
WHEELER CENTRAL 45	3	92-0045		523,214,336	1,780,634.53
YORK 12	3	93-0012		1,083,325,881	11,677,194.36
MCCOOL JUNCTION 83	2	93-0083		355,183,951	2,424,829.75
HEARTLAND 96	3	93-0096		822,692,925	4,530,852.86
246 School Systems 2015-2016					
value excludes duplication of Learning Community					
***school taxes levied exclude bond taxes voted on by patrons**				**227,668,925,734**	**$2,076,688,869.66**

Table 12 School Systems 2015-2016 Cumulative Totals

Reference for Class of School Districts:

Class 2 (grades K-12) includes any school district embracing territory having a population of one thousand inhabitants or less that maintains both elementary and high school grades under the direction of a single school board.
Class 3 (grades K-12) includes any school district embracing territory having a population of more than one thousand and less than one hundred thousand inhabitants that maintains both elementary and high school grades under the direction of a single board.
Class 4 (grades K-12) includes any school district embracing territory having a population of one hundred thousand or more inhabitants with a city of the primary class (city population 100,001-299,999) within the territory of the district that maintains both elementary and high school grades under the direction of a single board.
Class 5 (grades K-12) include any school district embracing territory having a city of the metropolitan class (city population 300,000 or more) within the territory of the district that maintains both elementary grades and high school grades under the direction of a single board.
UNIFIED SCHOOL. A unified school system allows for two or more Class 2 or 3 school districts to combine their resources to provide a K-12 education. The unified system is an interlocal agreement between the participating K-12 school districts.
LEARNING COMMUNITY. All of the school districts with headquarters in a a county containing a city of the metropolitan class or in a county that shares a border with a city of the metropolitan class are rquired to be a member of a learning community. The first learning community became operational in January 2009, for school districts headquartered in Douglas County and Sarpy County.

Table 13 School Systems 2015-2016 Detail of Base Schools & Counties within each School System

Cnty/Dist# SysCode/Class	School System Name	County Number & Name	Base School District	2015 Total Value	Gen.Fund Tax Rate	Special Bldg Fund Rate	Qualif.Capital Purp. Fund Tot.Rate	Other Rates (1)	2015 Total Tax Rate	2015 Taxes Excluding Bond (2)
00-9000 0	LEARNING COMM. DOUGLAS & SARPY	28 DOUGLAS	See Schools headqtr. 28 Douglas County	39,004,688,015	0.950000	0.000000	0.001250	0.015000	0.966250	$376,882,948.29
00-9000 0	LEARNING COMM. DOUGLAS & SARPY	77 SARPY	See Schools headqtr. 77 Sarpy County	12,780,734,060	0.950000	0.000000	0.001250	0.015000	0.966250	123,493,864.83
00-9000 0	LEARNING COMM. DOUGLAS & SARPY	89 WASHINGTON	Portion Sch Bennington 28-0059	51,467,683	0.950000	0.000000	0.001250	0.015000	0.966250	497,306.51
			School system total	**51,836,889,758**						**500,874,119.63**
01-0003 3	KENESAW 3	1 ADAMS	KENESAW 3	407,230,340	0.751484	0.041749	0.000000	0.000000	0.793233	3,230,286.09
01-0003 3	KENESAW 3	40 HALL	KENESAW 3	25,122,892	0.751484	0.041749	0.000000	0.000000	0.793233	199,283.16
01-0003 3	KENESAW 3	50 KEARNEY	KENESAW 3	51,621,207	0.751484	0.041749	0.000000	0.000000	0.793233	409,476.46
			School system total	**483,974,439**						**3,839,045.71**
01-0018 3	HASTINGS 18	1 ADAMS	HASTINGS 18	**1,004,589,026**	1.050000	0.000000	0.052000	0.000000	1.102000	**11,070,576.86**
01-0090 3	ADAMS CENTRAL HIGH 90	1 ADAMS	ADAMS CENTRAL HIGH 90	1,619,812,355	0.493666	0.023322	0.000000	0.000000	0.516988	8,374,238.38
01-0090 3	ADAMS CENTRAL HIGH 90	18 CLAY	ADAMS CENTRAL HIGH 90	96,642,272	0.493666	0.023322	0.000000	0.000000	0.516988	499,628.93
01-0090 3	ADAMS CENTRAL HIGH 90	40 HALL	ADAMS CENTRAL HIGH 90	10,374,295	0.493666	0.023322	0.000000	0.000000	0.516988	53,633.89
01-0090 3	ADAMS CENTRAL HIGH 90	50 KEARNEY	ADAMS CENTRAL HIGH 90	4,677,925	0.493666	0.023322	0.000000	0.000000	0.516988	24,184.30
01-0090 3	ADAMS CENTRAL HIGH 90	91 WEBSTER	ADAMS CENTRAL HIGH 90	1,215,537	0.493666	0.023322	0.000000	0.000000	0.516988	6,284.17
			School system total	**1,732,722,384**						**8,957,969.67**
01-0123 3	SILVER LAKE 123	1 ADAMS	SILVER LAKE 123	384,250,155	0.452512	0.064543	0.000000	0.000000	0.517055	1,986,785.24
01-0123 3	SILVER LAKE 123	31 FRANKLIN	SILVER LAKE 123	127,857,553	0.452512	0.064543	0.000000	0.000000	0.517055	661,093.89
01-0123 3	SILVER LAKE 123	50 KEARNEY	SILVER LAKE 123	39,895,100	0.452512	0.064543	0.000000	0.000000	0.517055	206,279.60
01-0123 3	SILVER LAKE 123	91 WEBSTER	SILVER LAKE 123	296,235,075	0.452512	0.064543	0.000000	0.000000	0.517055	1,531,698.23
			School system total	**848,237,883**						**4,385,856.96**
02-0009 3	NELIGH-OAKDALE 9	2 ANTELOPE	NELIGH-OAKDALE 9	569,748,251	0.776828	0.130008	0.035377	0.000000	0.942213	5,368,242.24
02-0009 3	NELIGH-OAKDALE 9	70 PIERCE	NELIGH-OAKDALE 9	1,393,385	0.776828	0.130008	0.035377	0.000000	0.942213	13,128.65
			School system total	**571,141,636**						**5,381,370.89**
02-0018 3	ELGIN 18	2 ANTELOPE	ELGIN 18	660,289,785	0.338855	0.030304	0.000000	0.000000	0.369159	2,437,519.21
02-0018 3	ELGIN 18	6 BOONE	ELGIN 18	44,720,213	0.338855	0.030304	0.000000	0.000000	0.369159	165,088.69
02-0018 3	ELGIN 18	92 WHEELER	ELGIN 18	18,241,116	0.338855	0.030304	0.000000	0.000000	0.369159	67,338.71
			School system total	**723,251,114**						**2,669,946.61**
02-2001 3	NEBR UNIFIED DIST 1	2 ANTELOPE	CLEARWATER 6	293,703,384	0.633705	0.020473	0.019327	0.000000	0.673505	1,978,106.93
02-2001 3	NEBR UNIFIED DIST 1	45 HOLT	CLEARWATER 6	16,468,978	0.633705	0.020473	0.019327	0.000000	0.673505	110,919.66
02-2001 3	NEBR UNIFIED DIST 1	92 WHEELER	CLEARWATER 6	5,440,128	0.633705	0.020473	0.019327	0.000000	0.673505	36,639.54
02-2001 3	NEBR UNIFIED DIST 1	2 ANTELOPE	ORCHARD 49	377,285,503	0.633705	0.020473	0.000000	0.000000	0.654178	2,468,118.73
02-2001 3	NEBR UNIFIED DIST 1	45 HOLT	ORCHARD 49	102,291,550	0.633705	0.020473	0.000000	0.000000	0.654178	669,170.02
02-2001 3	NEBR UNIFIED DIST 1	54 KNOX	ORCHARD 49	17,359,724	0.633705	0.020473	0.000000	0.000000	0.654178	113,563.49
02-2001 3	NEBR UNIFIED DIST 1	45 HOLT	VERDIGRE 83R	2,125,592	0.633705	0.020473	0.000000	0.000000	0.654178	13,905.18
02-2001 3	NEBR UNIFIED DIST 1	54 KNOX	VERDIGRE 83R	246,057,006	0.633705	0.020473	0.000000	0.000000	0.654178	1,609,651.06
			School system total	**1,060,731,865**						**7,000,074.61**
03-0500 2	ARTHUR CO HIGH 500	3 ARTHUR	ARTHUR CO HIGH 500	187,005,151	0.920242	0.036394	0.000000	0.000000	0.956636	1,788,958.55
03-0500 2	ARTHUR CO HIGH 500	51 KEITH	ARTHUR CO HIGH 500	820,981	0.920242	0.036394	0.000000	0.000000	0.956636	7,853.80
03-0500 2	ARTHUR CO HIGH 500	60 MCPHERSON	ARTHUR CO HIGH 500	6,457,479	0.920242	0.036394	0.000000	0.000000	0.956636	61,774.60
			School system total	**194,283,611**						**1,858,586.95**
04-0001 3	BANNER 1	4 BANNER	BANNER 1	252,838,196	0.952710	0.010000	0.000000	0.000000	0.962710	2,434,098.68
04-0001 3	BANNER 1	62 MORRILL	BANNER 1	32,350,883	0.952710	0.010000	0.000000	0.000000	0.962710	311,445.22
04-0001 3	BANNER 1	79 SCOTTS BLUFF	BANNER 1	950,073	0.952710	0.010000	0.000000	0.000000	0.962710	9,146.47
			School system total	**286,139,152**						**2,754,690.37**
05-0071 3	SANDHILLS 71	5 BLAINE	SANDHILLS 71	236,448,418	0.629709	0.031602	0.047402	0.000000	0.708713	1,675,740.89
05-0071 3	SANDHILLS 71	9 BROWN	SANDHILLS 71	10,117,715	0.629709	0.031602	0.047402	0.000000	0.708713	71,705.55
05-0071 3	SANDHILLS 71	21 CUSTER	SANDHILLS 71	17,637,901	0.629709	0.031602	0.047402	0.000000	0.708713	125,002.11
05-0071 3	SANDHILLS 71	57 LOGAN	SANDHILLS 71	8,260,598	0.629709	0.031602	0.047402	0.000000	0.708713	58,543.97
05-0071 3	SANDHILLS 71	58 LOUP	SANDHILLS 71	9,269,270	0.629700	0.031600	0.047400	0.000000	0.708700	65,691.29
05-0071 3	SANDHILLS 71	86 THOMAS	SANDHILLS 71	38,116,718	0.629709	0.031602	0.047402	0.000000	0.708713	270,138.17
			School system total	**319,850,620**						**$2,266,821.98**

(1) Other Rates; Insurance Bond, Technology Bond, LC Elementary Learning Center. (2) School taxes exclude bonds voted on by patrons.

Table 13 School Systems 2015-2016 Detail of Base Schools & Counties within each School System

Cnty/Dist# SysCode/Class	School System Name	County Number & Name	Base School District	Base School Code/Class	2015 Total Value	Gen.Fund Tax Rate	Special Bldg Fund Rate	Qualif.Capital Purp. Fund Tot.Rate	Other Rates (1)	2015 Total Tax Rate	2015 Taxes Excluding Bond (2)
06-0001 3	BOONE CENTRAL 1	2 ANTELOPE	BOONE CENTRAL 1	06-0001 3	5,869,608	0.489156	0.015381	0.000000	0.000000	0.504537	$29,614.38
06-0001 3	BOONE CENTRAL 1	6 BOONE	BOONE CENTRAL 1	06-0001 3	1,308,376,278	0.489156	0.015381	0.000000	0.000000	0.504537	6,601,242.51
			School system total		**1,314,245,886**						**6,630,856.89**
06-0017 3	ST EDWARD 17	6 BOONE	ST EDWARD 17	06-0017 3	230,392,413	0.521105	0.052597	0.000000	0.000000	0.573702	1,321,765.81
06-0017 3	ST EDWARD 17	63 NANCE	ST EDWARD 17	06-0017 3	50,522,130	0.521105	0.052597	0.000000	0.000000	0.573702	289,846.47
06-0017 3	ST EDWARD 17	71 PLATTE	ST EDWARD 17	06-0017 3	155,446,289	0.521105	0.052597	0.000000	0.000000	0.573702	891,798.50
			School system total		**436,360,832**						**2,503,410.78**
06-0075 3	RIVERSIDE 75	6 BOONE	RIVERSIDE 75	06-0075 3	479,465,644	0.436727	0.000000	0.000000	0.000000	0.436727	2,093,955.84
06-0075 3	RIVERSIDE 75	39 GREELEY	RIVERSIDE 75	06-0075 3	239,364,601	0.436727	0.000000	0.000000	0.000000	0.436727	1,045,369.84
06-0075 3	RIVERSIDE 75	63 NANCE	RIVERSIDE 75	06-0075 3	50,222,264	0.436727	0.000000	0.000000	0.000000	0.436727	219,334.24
06-0075 3	RIVERSIDE 75	92 WHEELER	RIVERSIDE 75	06-0075 3	585,590	0.436727	0.000000	0.000000	0.000000	0.436727	2,557.43
			School system total		**769,638,099**						**3,361,217.35**
07-0006 3	ALLIANCE 6	7 BOX BUTTE	ALLIANCE 6	07-0006 3	815,791,457	1.006478	0.043522	0.052000	0.010902	1.112902	9,078,959.29
07-0006 3	ALLIANCE 6	62 MORRILL	ALLIANCE 6	07-0006 3	45,589,897	1.006478	0.043522	0.052000	0.010902	1.112902	507,370.77
07-0006 3	ALLIANCE 6	81 SHERIDAN	ALLIANCE 6	07-0006 3	66,925,578	1.006478	0.043522	0.052000	0.010902	1.112902	744,816.19
			School system total		**928,306,932**						**10,331,146.25**
07-0010 3	HEMINGFORD 10	7 BOX BUTTE	HEMINGFORD 10	07-0010 3	499,398,936	0.765031	0.101695	0.000000	0.000000	0.866726	4,328,420.26
07-0010 3	HEMINGFORD 10	23 DAWES	HEMINGFORD 10	07-0010 3	90,721,077	0.765031	0.101695	0.000000	0.000000	0.866726	786,303.09
07-0010 3	HEMINGFORD 10	81 SHERIDAN	HEMINGFORD 10	07-0010 3	14,473,726	0.765031	0.101695	0.000000	0.000000	0.866726	125,447.54
			School system total		**604,593,739**						**5,240,170.89**
08-0036 3	LYNCH 36	8 BOYD	LYNCH 36	08-0036 3	117,021,903	0.726568	0.000000	0.000000	0.000000	0.726568	850,243.71
08-0036 3	LYNCH 36	45 HOLT	LYNCH 36	08-0036 3	23,923,195	0.726568	0.000000	0.000000	0.000000	0.726568	173,818.50
08-0036 3	LYNCH 36	54 KNOX	LYNCH 36	08-0036 3	19,177,028	0.726568	0.000000	0.000000	0.000000	0.726568	139,334.11
			School system total		**160,122,126**						**1,163,396.32**
08-0050 3	WEST BOYD 50	8 BOYD	WEST BOYD 50	08-0050 3	369,039,693	0.850000	0.000000	0.000000	0.000000	0.850000	3,136,839.30
08-0050 3	WEST BOYD 50	45 HOLT	WEST BOYD 50	08-0050 3	51,372,699	0.850000	0.000000	0.000000	0.000000	0.850000	436,668.68
			School system total		**420,412,392**						**3,573,507.98**
09-0010 3	AINSWORTH 10	9 BROWN	AINSWORTH 10	09-0010 3	652,076,284	0.848201	0.000000	0.000000	0.000000	0.848201	5,530,917.41
09-0010 3	AINSWORTH 10	75 ROCK	AINSWORTH 10	09-0010 3	3,468,445	0.848201	0.000000	0.000000	0.000000	0.848201	29,419.38
			School system total		**655,544,729**						**5,560,336.79**
10-0002 3	GIBBON 2	10 BUFFALO	GIBBON 2	10-0002 3	500,558,560	0.855826	0.013152	0.000000	0.000000	0.868978	4,349,743.78
10-0002 3	GIBBON 2	50 KEARNEY	GIBBON 2	10-0002 3	63,580,939	0.855826	0.013152	0.000000	0.000000	0.868978	552,504.43
			School system total		**564,139,499**						**4,902,248.21**
10-0007 3	KEARNEY 7	10 BUFFALO	KEARNEY 7	10-0007 3	3,107,065,431	1.020001	0.000000	0.000000	0.000000	1.020001	31,692,100.28
10-0007 3	KEARNEY 7	50 KEARNEY	KEARNEY 7	10-0007 3	108,585,202	1.020001	0.000000	0.000000	0.000000	1.020001	1,107,570.19
10-0007 3	KEARNEY 7	69 PHELPS	KEARNEY 7	10-0007 3	28,094,577	1.020001	0.000000	0.000000	0.000000	1.020001	286,564.96
			School system total		**3,243,745,210**						**33,086,235.43**
10-0009 3	ELM CREEK 9	10 BUFFALO	ELM CREEK 9	10-0009 3	247,260,111	0.900969	0.000000	0.000000	0.000000	0.900969	2,227,737.13
10-0009 3	ELM CREEK 9	24 DAWSON	ELM CREEK 9	10-0009 3	14,202,606	0.900969	0.000000	0.000000	0.000000	0.900969	127,961.08
10-0009 3	ELM CREEK 9	69 PHELPS	ELM CREEK 9	10-0009 3	109,583,224	0.900969	0.000000	0.000000	0.000000	0.900969	987,310.92
			School system total		**371,045,941**						**3,343,009.13**
10-0019 3	SHELTON 19	1 ADAMS	SHELTON 19	10-0019 3	2,466,695	0.998183	0.002900	0.000000	0.000000	1.001083	24,693.71
10-0019 3	SHELTON 19	10 BUFFALO	SHELTON 19	10-0019 3	254,737,541	0.998183	0.002900	0.000000	0.000000	1.001083	2,550,134.28
10-0019 3	SHELTON 19	40 HALL	SHELTON 19	10-0019 3	87,113,492	0.998183	0.002900	0.000000	0.000000	1.001083	872,078.43
10-0019 3	SHELTON 19	50 KEARNEY	SHELTON 19	10-0019 3	3,986,453	0.998183	0.002900	0.000000	0.000000	1.001083	39,907.70
			School system total		**348,304,181**						**$3,486,814.12**

(1) Other Rates; Insurance Bond, Technology Bond, LC Elementary Learning Center. (2) School taxes exclude bonds voted on by patrons.

Table 13 School Systems 2015-2016 Detail of Base Schools & Counties within each School System

Cnty/Dist# SysCode/Class	School System Name	County Number & Name	Base School District	Base School Code/Class	2015 Total Value	Gen.Fund Tax Rate	Special Bldg Fund Rate	Qualif.Capital Purp. Fund Tot.Rate	Other Rates (1)	2015 Total Tax Rate	2015 Taxes Excluding Bond (2)
10-0069 3	RAVENNA 69	10 BUFFALO	RAVENNA 69	10-0069 3	463,351,919	0.841874	0.035885	0.018460	0.000000	0.896219	$4,152,648.06
10-0069 3	RAVENNA 69	82 SHERMAN	RAVENNA 69	10-0069 3	158,006,323	0.841874	0.035885	0.018460	0.000000	0.896219	1,416,082.72
			School system total		**621,358,242**						**5,568,730.78**
10-0105 3	PLEASANTON 105	10 BUFFALO	PLEASANTON 105	10-0105 3	351,735,219	0.712929	0.000000	0.000000	0.000000	0.712929	2,507,622.29
10-0105 3	PLEASANTON 105	82 SHERMAN	PLEASANTON 105	10-0105 3	5,665,869	0.712929	0.000000	0.000000	0.000000	0.712929	40,393.63
			School system total		**357,401,088**						**2,548,015.92**
10-0119 2	AMHERST 119	10 BUFFALO	AMHERST 119	10-0119 2	**318,423,527**	0.648961	0.049957	0.000000	0.000000	0.698918	**2,225,519.38**
11-0001 3	TEKAMAH-HERMAN 1	11 BURT	TEKAMAH-HERMAN 1	11-0001 3	743,836,932	0.754645	0.139998	0.000000	0.000000	0.894643	6,654,685.23
11-0001 3	TEKAMAH-HERMAN 1	89 WASHINGTON	TEKAMAH-HERMAN 1	11-0001 3	147,269,759	0.754645	0.139998	0.000000	0.000000	0.894643	1,317,538.73
			School system total		**891,106,691**						**7,972,223.96**
11-0014 3	OAKLAND-CRAIG 14	11 BURT	OAKLAND-CRAIG 14	11-0014 3	532,286,211	0.900090	0.050227	0.010959	0.000000	0.961276	5,116,739.54
11-0014 3	OAKLAND-CRAIG 14	20 CUMING	OAKLAND-CRAIG 14	11-0014 3	20,036,668	0.900090	0.050227	0.010959	0.000000	0.961276	192,607.69
11-0014 3	OAKLAND-CRAIG 14	27 DODGE	OAKLAND-CRAIG 14	11-0014 3	707,630	0.900090	0.050227	0.010959	0.000000	0.961276	6,802.28
			School system total		**553,030,509**						**5,316,149.51**
11-0020 3	LYONS-DECATUR NORTHEAST 20	11 BURT	LYONS-DECATUR NORTHEAST 20	11-0020 3	474,318,521	0.715362	0.118521	0.000000	0.000000	0.833883	3,955,261.54
11-0020 3	LYONS-DECATUR NORTHEAST 20	20 CUMING	LYONS-DECATUR NORTHEAST 20	11-0020 3	11,035,682	0.715362	0.118521	0.000000	0.000000	0.833883	92,024.68
11-0020 3	LYONS-DECATUR NORTHEAST 20	87 THURSTON	LYONS-DECATUR NORTHEAST 20	11-0020 3	39,204,507	0.715362	0.118521	0.000000	0.000000	0.833883	326,919.75
			School system total		**524,558,710**						**4,374,205.97**
12-0056 3	DAVID CITY 56	12 BUTLER	DAVID CITY 56	12-0056 3	1,224,784,314	0.704927	0.086593	0.000000	0.000000	0.791520	9,694,413.21
12-0056 3	DAVID CITY 56	71 PLATTE	DAVID CITY 56	12-0056 3	32,117	0.704927	0.086593	0.000000	0.000000	0.791520	254.21
12-0056 3	DAVID CITY 56	78 SAUNDERS	DAVID CITY 56	12-0056 3	13,762,925	0.704927	0.086593	0.000000	0.000000	0.791520	108,936.35
12-0056 3	DAVID CITY 56	80 SEWARD	DAVID CITY 56	12-0056 3	668,628	0.704927	0.086593	0.000000	0.000000	0.791520	5,292.32
			School system total		**1,239,247,984**						**9,808,896.09**
12-0502 3	EAST BUTLER 2R	12 BUTLER	EAST BUTLER 2R	12-0502 3	484,915,362	0.590620	0.054504	0.018673	0.000000	0.663797	3,218,853.54
12-0502 3	EAST BUTLER 2R	78 SAUNDERS	EAST BUTLER 2R	12-0502 3	287,151,375	0.590620	0.054504	0.018673	0.000000	0.663797	1,906,102.90
12-0502 3	EAST BUTLER 2R	80 SEWARD	EAST BUTLER 2R	12-0502 3	80,698,188	0.590620	0.054504	0.018673	0.000000	0.663797	535,673.52
			School system total		**852,764,925**						**5,660,629.96**
13-0001 3	PLATTSMOUTH 1	13 CASS	PLATTSMOUTH 1	13-0001 3	**701,278,999**	1.046701	0.001584	0.010803	0.000000	1.059088	**7,427,162.54**
13-0022 3	WEEPING WATER 22	13 CASS	WEEPING WATER 22	13-0022 3	**380,684,913**	0.941783	0.053068	0.026534	0.000000	1.021385	**3,888,258.60**
13-0032 3	LOUISVILLE 32	13 CASS	LOUISVILLE 32	13-0032 3	489,632,601	0.976344	0.073000	0.023406	0.000000	1.072750	5,252,533.58
13-0032 3	LOUISVILLE 32	77 SARPY	LOUISVILLE 32	13-0032 3	3,539,128	0.976344	0.073000	0.023406	0.000000	1.072750	37,966.09
			School system total		**493,171,729**						**5,290,499.67**
13-0056 3	CONESTOGA 56	13 CASS	CONESTOGA 56	13-0056 3	701,959,545	0.950000	0.000000	0.035431	0.000000	0.985431	6,917,326.41
13-0056 3	CONESTOGA 56	66 OTOE	CONESTOGA 56	13-0056 3	14,972,399	0.950000	0.000000	0.035431	0.000000	0.985431	147,542.66
			School system total		**716,931,944**						**7,064,869.07**
13-0097 3	ELMWOOD-MURDOCK 97	13 CASS	ELMWOOD-MURDOCK 97	13-0097 3	442,979,466	0.878719	0.000000	0.019518	0.000000	0.898237	3,979,005.75
13-0097 3	ELMWOOD-MURDOCK 97	66 OTOE	ELMWOOD-MURDOCK 97	13-0097 3	12,978,466	0.878719	0.000000	0.019518	0.000000	0.898237	116,577.39
			School system total		**455,957,932**						**4,095,583.14**
14-0008 3	HARTINGTON 8	14 CEDAR	HARTINGTON-NEWCASTLE 8	14-0008 3	911,084,746	0.357921	0.062253	0.000000	0.000000	0.420174	3,828,141.08
14-0008 3	HARTINGTON 8	26 DIXON	HARTINGTON-NEWCASTLE 8	14-0008 3	306,166,064	0.357921	0.062253	0.000000	0.000000	0.420174	1,286,430.21
			School system total		**1,217,250,810**						**$5,114,571.29**

(1) Other Rates; Insurance Bond, Technology Bond, LC Elementary Learning Center. (2) School taxes exclude bonds voted on by patrons.

Table 13 School Systems 2015-2016 Detail of Base Schools & Counties within each School System

Cnty/Dist# SysCode/Class	School System Name	County Number & Name	Base School District	Base School Code/Class	2015 Total Value	Gen.Fund Tax Rate	Special Bldg Fund Rate	Qualif.Capital Purp. Fund Tot.Rate	Other Rates (1)	2015 Total Tax Rate	2015 Taxes Excluding Bond (2)
14-0045 3	RANDOLPH 45	14 CEDAR	RANDOLPH 45	14-0045 3	390,791,276	0.446877	0.016200	0.000000	0.000000	0.463077	$1,809,664.75
14-0045 3	RANDOLPH 45	70 PIERCE	RANDOLPH 45	14-0045 3	189,768,381	0.446877	0.016200	0.000000	0.000000	0.463077	878,773.83
14-0045 3	RANDOLPH 45	90 WAYNE	RANDOLPH 45	14-0045 3	159,544,752	0.446877	0.016200	0.000000	0.000000	0.463077	738,815.10
			School system total		**740,104,409**						**3,427,253.68**
14-0054 3	LAUREL-CONCORD 54	14 CEDAR	LAUREL-CONCORD-COLERIDGE 54	14-0054 3	818,011,876	0.570695	0.011061	0.000000	0.000000	0.581756	4,758,832.94
14-0054 3	LAUREL-CONCORD 54	26 DIXON	LAUREL-CONCORD-COLERIDGE 54	14-0054 3	208,621,554	0.570695	0.011061	0.000000	0.000000	0.581756	1,213,668.43
14-0054 3	LAUREL-CONCORD 54	90 WAYNE	LAUREL-CONCORD-COLERIDGE 54	14-0054 3	26,456,679	0.570695	0.011061	0.000000	0.000000	0.581756	153,913.30
			School system total		**1,053,090,109**						**6,126,414.67**
14-0101 3	WYNOT 101	14 CEDAR	WYNOT 101	14-0101 3	176,124,846	0.980291	0.067307	0.051470	0.000000	1.099068	1,935,732.12
14-0101 3	WYNOT 101	26 DIXON	WYNOT 101	14-0101 3	2,525,980	0.980291	0.067307	0.051470	0.000000	1.099068	27,762.25
			School system total		**178,650,826**						**1,963,494.37**
15-0010 3	CHASE COUNTY SCHOOLS 10	15 CHASE	CHASE COUNTY SCHOOLS 10	15-0010 3	1,300,345,920	0.483171	0.022266	0.027477	0.000000	0.532914	6,929,725.74
15-0010 3	CHASE COUNTY SCHOOLS 10	29 DUNDY	CHASE COUNTY SCHOOLS 10	15-0010 3	66,827,125	0.483171	0.022266	0.027477	0.000000	0.532914	356,131.24
			School system total		**1,367,173,045**						**7,285,856.98**
15-0536 3	WAUNETA-PALISADE 536	15 CHASE	WAUNETA-PALISADE 536	15-0536 3	133,507,437	0.950000	0.040000	0.010000	0.000000	1.000000	1,335,074.51
15-0536 3	WAUNETA-PALISADE 536	29 DUNDY	WAUNETA-PALISADE 536	15-0536 3	79,060,033	0.950000	0.040000	0.010000	0.000000	1.000000	790,600.36
15-0536 3	WAUNETA-PALISADE 536	43 HAYES	WAUNETA-PALISADE 536	15-0536 3	132,588,912	0.950000	0.040000	0.010000	0.000000	1.000000	1,325,889.12
15-0536 3	WAUNETA-PALISADE 536	44 HITCHCOCK	WAUNETA-PALISADE 536	15-0536 3	87,745,169	0.950000	0.040000	0.010000	0.000000	1.000000	877,451.69
			School system total		**432,901,551**						**4,329,015.68**
16-0006 3	VALENTINE HIGH 6	9 BROWN	VALENTINE HIGH 6	16-0006 3	989,438	0.818859	0.007427	0.001238	0.000000	0.827524	8,187.84
16-0006 3	VALENTINE HIGH 6	16 CHERRY	VALENTINE HIGH 6	16-0006 3	1,019,239,865	0.818859	0.007427	0.001238	0.000000	0.827524	8,434,455.29
			School system total		**1,020,229,303**						**8,442,643.13**
16-0030 2	CODY-KILGORE 30	16 CHERRY	CODY-KILGORE 30	16-0030 2	**151,012,864**	0.949845	0.000000	0.000000	0.000000	0.949845	**1,434,388.34**
								&see bond Table14			
17-0001 3	SIDNEY 1	17 CHEYENNE	SIDNEY 1	17-0001 3	**734,526,291**	1.050000	0.000000	0.000000	0.000000	1.050000	**7,712,527.68**
17-0003 3	LEYTON 3	17 CHEYENNE	LEYTON 3	17-0003 3	366,721,984	0.700090	0.010099	0.000000	0.000000	0.710189	2,604,419.34
17-0003 3	LEYTON 3	62 MORRILL	LEYTON 3	17-0003 3	78,384,438	0.700090	0.010099	0.000000	0.000000	0.710189	556,677.65
			School system total		**445,106,422**						**3,161,096.99**
17-0009 3	POTTER-DIX 9	4 BANNER	POTTER-DIX 9	17-0009 3	2,666,649	0.852805	0.028929	0.000000	0.000000	0.881734	23,512.75
17-0009 3	POTTER-DIX 9	17 CHEYENNE	POTTER-DIX 9	17-0009 3	218,091,617	0.852805	0.028929	0.000000	0.000000	0.881734	1,922,988.20
17-0009 3	POTTER-DIX 9	53 KIMBALL	POTTER-DIX 9	17-0009 3	128,405,361	0.852805	0.028929	0.000000	0.000000	0.881734	1,132,193.66
			School system total		**349,163,627**						**3,078,694.61**
18-0002 3	SUTTON 2	18 CLAY	SUTTON 2	18-0002 3	554,259,754	0.555629	0.006352	0.010202	0.000000	0.572183	3,171,380.30
18-0002 3	SUTTON 2	30 FILLMORE	SUTTON 2	18-0002 3	190,140,483	0.555629	0.006352	0.010202	0.000000	0.572183	1,087,951.54
18-0002 3	SUTTON 2	41 HAMILTON	SUTTON 2	18-0002 3	33,524,689	0.555629	0.006352	0.010202	0.000000	0.572183	191,822.60
18-0002 3	SUTTON 2	93 YORK	SUTTON 2	18-0002 3	16,845,012	0.555629	0.006352	0.010202	0.000000	0.572183	96,384.52
			School system total		**794,769,938**						**4,547,538.96**
18-0011 3	HARVARD 11	18 CLAY	HARVARD 11	18-0011 3	366,549,706	0.765201	0.012616	0.000000	0.000000	0.777817	2,851,086.16
18-0011 3	HARVARD 11	41 HAMILTON	HARVARD 11	18-0011 3	33,758,341	0.765201	0.012616	0.000000	0.000000	0.777817	262,578.12
			School system total		**400,308,047**						**3,113,664.28**
19-0039 3	LEIGH 39	19 COLFAX	LEIGH 39	19-0039 3	137,049,166	0.540000	0.135000	0.000000	0.000000	0.675000	925,082.02
19-0039 3	LEIGH 39	71 PLATTE	LEIGH 39	19-0039 3	219,686,931	0.540000	0.135000	0.000000	0.000000	0.675000	1,482,886.95
19-0039 3	LEIGH 39	84 STANTON	LEIGH 39	19-0039 3	108,304,769	0.540000	0.135000	0.000000	0.000000	0.675000	731,057.16
			School system total		**465,040,866**						**$3,139,026.13**

(1) Other Rates; Insurance Bond, Technology Bond, LC Elementary Learning Center. (2) School taxes exclude bonds voted on by patrons.

Table 13 School Systems 2015-2016 Detail of Base Schools & Counties within each School System

Cnty/Dist# SysCode/Class	School System Name	County Number & Name	Base School District	Base School Code/Class	2015 Total Value	Gen.Fund Tax Rate	Special Bldg Fund Rate	Qualif.Capital Purp. Fund Tot.Rate	Other Rates (1)	2015 Total Tax Rate	2015 Taxes Excluding Bond (2)
19-0058 3	CLARKSON 58	19 COLFAX	CLARKSON 58	19-0058 3	238,657,082	0.665700	0.048950	0.000000	0.000000	0.714650	$1,705,562.75
19-0058 3	CLARKSON 58	71 PLATTE	CLARKSON 58	19-0058 3	1,956,398	0.665700	0.048950	0.000000	0.000000	0.714650	13,981.39
19-0058 3	CLARKSON 58	84 STANTON	CLARKSON 58	19-0058 3	157,627,401	0.665700	0.048950	0.000000	0.000000	0.714650	1,126,484.15
			School system total		**398,240,881**						**2,846,028.29**
19-0070 3	HOWELLS-DODGE 70	19 COLFAX	HOWELLS-DODGE 70	19-0070 3	232,451,579	0.537340	0.057510	0.000000	0.000000	0.594850	1,382,738.35
19-0070 3	HOWELLS-DODGE 70	20 CUMING	HOWELLS-DODGE 70	19-0070 3	175,360,843	0.537340	0.057510	0.000000	0.000000	0.594850	1,043,133.96
19-0070 3	HOWELLS-DODGE 70	27 DODGE	HOWELLS-DODGE 70	19-0070 3	190,607,769	0.537340	0.057510	0.000000	0.000000	0.594850	1,133,830.85
19-0070 3	HOWELLS-DODGE 70	84 STANTON	HOWELLS-DODGE 70	19-0070 3	68,032,170	0.537340	0.057510	0.000000	0.000000	0.594850	404,689.32
			School system total		**666,452,361**						**3,964,392.48**
19-0123 3	SCHUYLER CENTRAL HIGH 123	12 BUTLER	SCHUYLER CENTRAL HIGH 123	19-0123 3	126,803,029	0.950000	0.051250	0.038600	0.000000	1.039850	1,318,561.37
19-0123 3	SCHUYLER CENTRAL HIGH 123	19 COLFAX	SCHUYLER CENTRAL HIGH 123	19-0123 3	1,181,109,052	0.950000	0.051250	0.038600	0.000000	1.039850	12,281,762.21
19-0123 3	SCHUYLER CENTRAL HIGH 123	78 SAUNDERS	SCHUYLER CENTRAL HIGH 123	19-0123 3	500,790	0.950000	0.051250	0.038600	0.000000	1.039850	5,207.47
			School system total		**1,308,412,871**						**13,605,531.05**
20-0001 3	WEST POINT 1	20 CUMING	WEST POINT 1	20-0001 3	1,179,654,591	0.805081	0.010001	0.000000	0.000000	0.815082	9,615,151.88
20-0001 3	WEST POINT 1	27 DODGE	WEST POINT 1	20-0001 3	933,055	0.805081	0.010001	0.000000	0.000000	0.815082	7,605.17
			School system total		**1,180,587,646**						**9,622,757.05**
20-0020 3	BANCROFT-ROSALIE 20	11 BURT	BANCROFT-ROSALIE 20	20-0020 3	29,386,349	0.612426	0.000000	0.002430	0.000000	0.614856	180,683.72
20-0020 3	BANCROFT-ROSALIE 20	20 CUMING	BANCROFT-ROSALIE 20	20-0020 3	235,505,994	0.612426	0.000000	0.002430	0.000000	0.614856	1,448,022.79
20-0020 3	BANCROFT-ROSALIE 20	87 THURSTON	BANCROFT-ROSALIE 20	20-0020 3	150,785,811	0.612426	0.000000	0.002430	0.000000	0.614856	927,115.53
			School system total		**415,678,154**						**2,555,822.04**
20-0030 3	WISNER-PILGER 30	20 CUMING	WISNER-PILGER 30	20-0030 3	574,146,454	0.656906	0.088887	0.025225	0.000000	0.771018	4,426,772.98
20-0030 3	WISNER-PILGER 30	84 STANTON	WISNER-PILGER 30	20-0030 3	244,420,127	0.656906	0.088887	0.025225	0.000000	0.771018	1,884,523.20
20-0030 3	WISNER-PILGER 30	90 WAYNE	WISNER-PILGER 30	20-0030 3	22,646,148	0.656906	0.088887	0.025225	0.000000	0.771018	174,605.89
			School system total		**841,212,729**						**6,485,902.07**
21-0015 3	ANSELMO-MERNA 15	5 BLAINE	ANSELMO-MERNA 15	21-0015 3	10,229,249	0.512878	0.023017	0.030860	0.000000	0.566755	57,974.73
21-0015 3	ANSELMO-MERNA 15	21 CUSTER	ANSELMO-MERNA 15	21-0015 3	582,497,224	0.512878	0.023017	0.030860	0.000000	0.566755	3,301,332.46
			School system total		**592,726,473**						**3,359,307.19**
21-0025 3	BROKEN BOW 25	21 CUSTER	BROKEN BOW 25	21-0025 3	**858,863,096**	1.034269	0.035000	0.000000	0.000000	1.069269	**9,183,556.93**
21-0044 3	ANSLEY 44	10 BUFFALO	ANSLEY 44	21-0044 3	4,377,723	0.808093	0.018915	0.032010	0.000000	0.859018	37,605.43
21-0044 3	ANSLEY 44	21 CUSTER	ANSLEY 44	21-0044 3	342,872,425	0.808093	0.018915	0.032010	0.000000	0.859018	2,945,335.91
			School system total		**347,250,148**						**2,982,941.34**
21-0084 3	SARGENT 84	5 BLAINE	SARGENT 84	21-0084 3	395,235	0.612684	0.013418	0.008500	0.000000	0.634602	2,508.17
21-0084 3	SARGENT 84	21 CUSTER	SARGENT 84	21-0084 3	361,905,574	0.612684	0.013418	0.008500	0.000000	0.634602	2,296,660.07
21-0084 3	SARGENT 84	58 LOUP	SARGENT 84	21-0084 3	99,385	0.612700	0.013400	0.008500	0.000000	0.634600	630.70
			School system total		**362,400,194**						**2,299,798.94**
21-0089 3	ARNOLD 89	21 CUSTER	ARNOLD 89	21-0089 3	298,069,933	0.608015	0.047155	0.000000	0.000000	0.655170	1,952,864.73
21-0089 3	ARNOLD 89	56 LINCOLN	ARNOLD 89	21-0089 3	47,639,301	0.608015	0.047155	0.000000	0.000000	0.655170	312,118.62
21-0089 3	ARNOLD 89	57 LOGAN	ARNOLD 89	21-0089 3	58,876,772	0.608015	0.047155	0.000000	0.000000	0.655170	385,742.92
			School system total		**404,586,006**						**2,650,726.27**
21-0180 3	CALLAWAY 180	21 CUSTER	CALLAWAY 180	21-0180 3	463,998,913	0.683855	0.064830	0.000000	0.000000	0.748685	3,473,890.38
21-0180 3	CALLAWAY 180	24 DAWSON	CALLAWAY 180	21-0180 3	7,315,995	0.683855	0.064830	0.000000	0.000000	0.748685	54,773.72
			School system total		**471,314,908**						**3,528,664.10**
22-0011 3	SO SIOUX CITY 11	22 DAKOTA	SO SIOUX CITY 11	22-0011 3	**865,686,048**	1.040373	0.008593	0.017187	0.000000	1.066153	**9,229,537.79**
22-0031 3	HOMER 31	22 DAKOTA	HOMER 31	22-0031 3	399,687,064	0.954413	0.055212	0.000000	0.000000	1.009625	4,035,340.45
22-0031 3	HOMER 31	87 THURSTON	HOMER 31	22-0031 3	2,385,254	0.954413	0.055212	0.000000	0.000000	1.009625	24,082.13
			School system total		**402,072,318**						**$4,059,422.58**

(1) Other Rates; Insurance Bond, Technology Bond, LC Elementary Learning Center. (2) School taxes exclude bonds voted on by patrons.

Table 13 School Systems 2015-2016 Detail of Base Schools & Counties within each School System

Cnty/Dist# SysCode/Class	School System Name	County Number & Name	Base School District	Base School Code/Class	2015 Total Value	Gen.Fund Tax Rate	Special Bldg Fund Rate	Qualif.Capital Purp. Fund Tot.Rate	Other Rates (1)	2015 Total Tax Rate	2015 Taxes Excluding Bond (2)
23-0002 3	CHADRON 2	23 DAWES	CHADRON 2	23-0002 3	478,205,567	1.000000	0.050000	0.000000	0.000000	1.050000	$5,021,153.63
23-0002 3	CHADRON 2	81 SHERIDAN	CHADRON 2	23-0002 3	9,531,710	1.000000	0.050000	0.000000	0.000000	1.050000	100,082.95
			School system total		**487,737,277**						**5,121,236.58**
23-0071 3	CRAWFORD 71	23 DAWES	CRAWFORD 71	23-0071 3	227,547,214	1.000100	0.020000	0.000000	0.000000	1.020100	2,321,209.15
23-0071 3	CRAWFORD 71	83 SIOUX	CRAWFORD 71	23-0071 3	521,929	1.000100	0.020000	0.000000	0.000000	1.020100	5,324.21
			School system total		**228,069,143**						**2,326,533.36**
24-0001 3	LEXINGTON 1	24 DAWSON	LEXINGTON 1	24-0001 3	933,506,410	1.040016	0.008799	0.000000	0.000000	1.048815	9,790,755.39
24-0001 3	LEXINGTON 1	37 GOSPER	LEXINGTON 1	24-0001 3	39,767,492	1.040016	0.008799	0.000000	0.000000	1.048815	417,087.49
			School system total		**973,273,902**						**10,207,842.88**
24-0004 3	OVERTON 4	24 DAWSON	OVERTON 4	24-0004 3	288,104,329	0.871589	0.020233	0.000000	0.000000	0.891822	2,569,377.66
24-0004 3	OVERTON 4	69 PHELPS	OVERTON 4	24-0004 3	36,327,131	0.871589	0.020233	0.000000	0.000000	0.891822	323,973.32
			School system total		**324,431,460**						**2,893,350.98**
24-0011 3	COZAD 11	21 CUSTER	COZAD 11	24-0011 3	9,155,450	0.978978	0.019935	0.000000	0.000000	0.998913	91,454.98
24-0011 3	COZAD 11	24 DAWSON	COZAD 11	24-0011 3	787,317,768	0.978978	0.019935	0.000000	0.000000	0.998913	7,864,619.37
			School system total		**796,473,218**						**7,956,074.35**
24-0020 3	GOTHENBURG 20	21 CUSTER	GOTHENBURG 20	24-0020 3	94,678,383	0.944601	0.006134	0.000000	0.000000	0.950735	900,140.49
24-0020 3	GOTHENBURG 20	24 DAWSON	GOTHENBURG 20	24-0020 3	633,577,919	0.944601	0.006134	0.000000	0.000000	0.950735	6,023,646.99
24-0020 3	GOTHENBURG 20	56 LINCOLN	GOTHENBURG 20	24-0020 3	95,136,562	0.944601	0.006134	0.000000	0.000000	0.950735	904,496.77
			School system total		**823,392,864**						**7,828,284.25**
24-0101 3	SUMNER-EDDYVILLE-MILLER 101	10 BUFFALO	SUMNER-EDDYVILLE-MILLER 101	24-0101 3	74,304,773	0.964581	0.060334	0.000000	0.000000	1.024915	761,560.69
24-0101 3	SUMNER-EDDYVILLE-MILLER 101	21 CUSTER	SUMNER-EDDYVILLE-MILLER 101	24-0101 3	60,524,903	0.964581	0.060334	0.000000	0.000000	1.024915	620,328.88
24-0101 3	SUMNER-EDDYVILLE-MILLER 101	24 DAWSON	SUMNER-EDDYVILLE-MILLER 101	24-0101 3	235,626,070	0.964581	0.060334	0.000000	0.000000	1.024915	2,414,966.68
			School system total		**370,455,746**						**3,796,856.25**
25-0025 3	CREEK VALLEY 25	17 CHEYENNE	CREEK VALLEY 25	25-0025 3	162,033,978	0.849915	0.019998	0.000000	0.000000	0.869913	1,409,554.83
25-0025 3	CREEK VALLEY 25	25 DEUEL	CREEK VALLEY 25	25-0025 3	251,989,217	0.849915	0.019998	0.000000	0.000000	0.869913	2,192,087.11
25-0025 3	CREEK VALLEY 25	35 GARDEN	CREEK VALLEY 25	25-0025 3	31,642,877	0.849915	0.019998	0.000000	0.000000	0.869913	275,265.54
			School system total		**445,666,072**						**3,876,907.48**
25-0095 3	SOUTH PLATTE 95	25 DEUEL	SOUTH PLATTE 95	25-0095 3	155,812,534	0.760000	0.020000	0.000000	0.000000	0.780000	1,215,337.37
25-0095 3	SOUTH PLATTE 95	35 GARDEN	SOUTH PLATTE 95	25-0095 3	1,744,859	0.760000	0.020000	0.000000	0.000000	0.780000	13,609.90
25-0095 3	SOUTH PLATTE 95	51 KEITH	SOUTH PLATTE 95	25-0095 3	243,947,822	0.760000	0.020000	0.000000	0.000000	0.780000	1,902,792.59
25-0095 3	SOUTH PLATTE 95	68 PERKINS	SOUTH PLATTE 95	25-0095 3	36,896,745	0.760000	0.020000	0.000000	0.000000	0.780000	287,794.71
			School system total		**438,401,960**						**3,419,534.57**
26-0001 3	PONCA 1	22 DAKOTA	PONCA 1	26-0001 3	161,931,217	0.950000	0.098272	0.000000	0.000000	1.048272	1,697,479.74
26-0001 3	PONCA 1	26 DIXON	PONCA 1	26-0001 3	250,039,335	0.950000	0.098272	0.000000	0.000000	1.048272	2,621,092.39
			School system total		**411,970,552**						**4,318,572.13**
26-0070 3	ALLEN 70	22 DAKOTA	ALLEN 70	26-0070 3	19,185,403	0.847419	0.005794	0.014576	0.000000	0.867789	166,488.85
26-0070 3	ALLEN 70	26 DIXON	ALLEN 70	26-0070 3	329,462,645	0.847419	0.005794	0.014576	0.000000	0.867789	2,859,040.41
			School system total		**348,648,048**						**3,025,529.26**
26-0561 3	EMERSON-HUBBARD 561	22 DAKOTA	EMERSON-HUBBARD 561	26-0561 3	243,506,892	0.959601	0.030303	0.000000	0.000000	0.989904	2,410,484.48
26-0561 3	EMERSON-HUBBARD 561	26 DIXON	EMERSON-HUBBARD 561	26-0561 3	114,578,155	0.959601	0.030303	0.000000	0.000000	0.989904	1,134,213.68
26-0561 3	EMERSON-HUBBARD 561	87 THURSTON	EMERSON-HUBBARD 561	26-0561 3	125,198,705	0.959601	0.030303	0.000000	0.000000	0.989904	1,239,346.89
			School system total		**483,283,752**						**4,784,045.05**
27-0001 3	FREMONT 1	27 DODGE	FREMONT 1	27-0001 3	1,753,800,142	1.074400	0.000000	0.000000	0.000000	1.074400	18,842,834.47
27-0001 3	FREMONT 1	28 DOUGLAS	FREMONT 1	27-0001 3	43,472,070	1.074430	0.000000	0.000000	0.000000	1.074430	467,075.92
27-0001 3	FREMONT 1	78 SAUNDERS	FREMONT 1	27-0001 3	228,529,555	1.074400	0.000000	0.000000	0.000000	1.074400	2,455,321.98
			School system total		**2,025,801,767**						**$21,765,232.37**

(1) Other Rates; Insurance Bond, Technology Bond, LC Elementary Learning Center. (2) School taxes exclude bonds voted on by patrons.

Table 13 School Systems 2015-2016 Detail of Base Schools & Counties within each School System

Cnty/Dist# SysCode/Class	School System Name	County Number & Name	Base School District	Base School Code/Class	2015 Total Value	Gen.Fund Tax Rate	Special Bldg Fund Rate	Qualif.Capital Purp. Fund Tot.Rate	Other Rates (1)	2015 Total Tax Rate	2015 Taxes Excluding Bond (2)
27-0062 3	SCRIBNER-SNYDER 62	20 CUMING	SCRIBNER-SNYDER 62	27-0062 3	5,800,894	0.813132	0.055924	0.000000	0.000000	0.869056	$50,413.00
27-0062 3	SCRIBNER-SNYDER 62	27 DODGE	SCRIBNER-SNYDER 62	27-0062 3	443,604,332	0.813132	0.055924	0.000000	0.000000	0.869056	3,855,171.44
			School system total		**449,405,226**						**3,905,584.44**
27-0594 3	LOGAN VIEW 594	11 BURT	LOGAN VIEW 594	27-0594 3	72,130,357	0.712209	0.025099	0.000000	0.000000	0.737308	531,822.91
27-0594 3	LOGAN VIEW 594	20 CUMING	LOGAN VIEW 594	27-0594 3	10,781,308	0.712209	0.025099	0.000000	0.000000	0.737308	79,491.43
27-0594 3	LOGAN VIEW 594	27 DODGE	LOGAN VIEW 594	27-0594 3	590,693,209	0.712209	0.025099	0.000000	0.000000	0.737308	4,355,229.74
27-0594 3	LOGAN VIEW 594	89 WASHINGTON	LOGAN VIEW 594	27-0594 3	131,092,093	0.712209	0.025099	0.000000	0.000000	0.737308	966,552.62
			School system total		**804,696,967**						**5,933,096.70**
27-0595 3	NORTH BEND CENTRAL 595	19 COLFAX	NORTH BEND CENTRAL 595	27-0595 3	4,631,757	0.541783	0.135030	0.023177	0.000000	0.699990	32,421.82
27-0595 3	NORTH BEND CENTRAL 595	27 DODGE	NORTH BEND CENTRAL 595	27-0595 3	737,132,783	0.541783	0.135030	0.023177	0.000000	0.699990	5,159,857.40
27-0595 3	NORTH BEND CENTRAL 595	78 SAUNDERS	NORTH BEND CENTRAL 595	27-0595 3	260,548,443	0.541783	0.135030	0.023177	0.000000	0.699990	1,823,813.64
			School system total		**1,002,312,983**						**7,016,092.86**
28-0001 5	OMAHA 1 (member LC see 00-9000)	28 DOUGLAS	OMAHA 1	28-0001 5	19,164,847,100	0.122000	0.000000	0.022000	0.000000	0.144000	27,597,475.46
28-0001 5	OMAHA 1 (member LC)	77 SARPY	OMAHA 1	28-0001 5	796,237,847	0.121999	0.000000	0.021998	0.000000	0.143997	1,146,558.51
			School system total		**19,961,084,947**						**28,744,033.97**
28-0010 3	ELKHORN 10 (member LC)	28 DOUGLAS	ELKHORN 10	28-0010 3	**4,888,948,780**	0.090000	0.000000	0.000000	0.000000	0.090000	**4,400,077.35**
28-0015 3	DOUGLAS CO. WEST 15 (member LC)	28 DOUGLAS	DOUGLAS CO. WEST COMM. 15	28-0015 3	**889,052,345**	0.104660	0.000000	0.029950	0.000000	0.134610	**1,196,733.92**
28-0017 3	MILLARD 17 (member LC)	28 DOUGLAS	MILLARD 17	28-0017 3	8,036,931,975	0.100000	0.040000	0.000000	0.000000	0.140000	11,251,687.48
28-0017 3	MILLARD 17 (member LC)	77 SARPY	MILLARD 17	28-0017 3	1,620,919,778	0.100000	0.040000	0.000000	0.000000	0.140000	2,269,291.64
			School system total		**9,657,851,753**						**13,520,979.12**
28-0054 3	RALSTON 54 (member LC)	28 DOUGLAS	RALSTON 54	28-0054 3	**1,570,249,735**	0.114660	0.000000	0.032530	0.000000	0.147190	**2,311,251.57**
28-0059 3	BENNINGTON 59 (member LC)	28 DOUGLAS	BENNINGTON 59	28-0059 3	925,610,060	0.099020	0.000980	0.006230	0.000000	0.106230	983,256.11
28-0059 3	BENNINGTON 59 (member LC)	89 WASHINGTON	BENNINGTON 59	28-0059 3	51,467,683	0.099022	0.000978	0.006226	0.000000	0.106226	54,672.08
			School system total		**977,077,743**						**1,037,928.19**
28-0066 3	WESTSIDE 66 (member LC)	28 DOUGLAS	WESTSIDE 66	28-0066 3	**3,324,007,380**	0.196050	0.009890	0.000000	0.000000	0.205940	**6,845,463.38**
29-0117 3	DUNDY CO 117	29 DUNDY	DUNDY CO 117	29-0117 3	722,509,998	0.514464	0.000508	0.010391	0.000000	0.525363	3,795,800.11
29-0117 3	DUNDY CO 117	43 HAYES	DUNDY CO 117	29-0117 3	1,390,015	0.514464	0.000508	0.010391	0.000000	0.525363	7,302.62
29-0117 3	DUNDY CO 117	44 HITCHCOCK	DUNDY CO 117	29-0117 3	269,480,052	0.514464	0.000508	0.010391	0.000000	0.525363	1,415,748.52
			School system total		**993,380,065**						**5,218,851.25**
30-0001 3	EXETER-MILLIGAN 1	30 FILLMORE	EXETER-MILLIGAN 1	30-0001 3	451,977,702	0.580872	0.097667	0.000000	0.000000	0.678539	3,066,844.89
30-0001 3	EXETER-MILLIGAN 1	76 SALINE	EXETER-MILLIGAN 1	30-0001 3	88,405,044	0.580872	0.097667	0.000000	0.000000	0.678539	599,862.68
30-0001 3	EXETER-MILLIGAN 1	80 SEWARD	EXETER-MILLIGAN 1	30-0001 3	18,498,485	0.580872	0.097667	0.000000	0.000000	0.678539	125,519.84
30-0001 3	EXETER-MILLIGAN 1	93 YORK	EXETER-MILLIGAN 1	30-0001 3	115,962,369	0.580872	0.097667	0.000000	0.000000	0.678539	786,850.84
			School system total		**674,843,600**						**4,579,078.25**
30-0025 3	FILLMORE CENTRAL 25	30 FILLMORE	FILLMORE CENTRAL 25	30-0025 3	**1,079,994,590**	0.575000	0.060000	0.000000	0.000000	0.635000	**6,857,965.43**
30-0054 3	SHICKLEY 54	18 CLAY	SHICKLEY 54	30-0054 3	91,245,111	0.505227	0.048502	0.000000	0.000000	0.553729	505,250.64
30-0054 3	SHICKLEY 54	30 FILLMORE	SHICKLEY 54	30-0054 3	392,725,108	0.505227	0.048502	0.000000	0.000000	0.553729	2,174,632.71
30-0054 3	SHICKLEY 54	85 THAYER	SHICKLEY 54	30-0054 3	15,869,992	0.505227	0.048502	0.000000	0.000000	0.553729	87,876.73
			School system total		**499,840,211**						**$2,767,760.08**

(1) Other Rates; Insurance Bond, Technology Bond, LC Elementary Learning Center. (2) School taxes exclude bonds voted on by patrons.

Table 13 School Systems 2015-2016 Detail of Base Schools & Counties within each School System

Cnty/Dist# SysCode/Class	School System Name	County Number & Name	Base School District	Base School Code/Class	2015 Total Value	Gen.Fund Tax Rate	Special Bldg Fund Rate	Qualif.Capital Purp. Fund Tot.Rate	Other Rates (1)	2015 Total Tax Rate	2015 Taxes Excluding Bond (2)
31-0506 3	FRANKLIN R6	31 FRANKLIN	FRANKLIN R6	31-0506 3	475,865,467	0.958642	0.000000	0.000000	0.000000	0.958642	$4,561,845.92
31-0506 3	FRANKLIN R6	42 HARLAN	FRANKLIN R6	31-0506 3	12,748,103	0.958642	0.000000	0.000000	0.000000	0.958642	122,208.73
			School system total		**488,613,570**						**4,684,054.65**
32-0046 3	MAYWOOD 46	32 FRONTIER	MAYWOOD 46	32-0046 3	177,155,820	0.819544	0.014556	0.000000	0.000000	0.834100	1,477,656.82
32-0046 3	MAYWOOD 46	43 HAYES	MAYWOOD 46	32-0046 3	190,790	0.819544	0.014556	0.000000	0.000000	0.834100	1,591.38
32-0046 3	MAYWOOD 46	56 LINCOLN	MAYWOOD 46	32-0046 3	169,727,433	0.819544	0.014556	0.000000	0.000000	0.834100	1,415,697.06
			School system total		**347,074,043**						**2,894,945.26**
32-0095 3	EUSTIS-FARNAM 95	24 DAWSON	EUSTIS-FARNAM 95	32-0095 3	119,062,546	0.589317	0.025620	0.000000	0.000000	0.614937	732,159.63
32-0095 3	EUSTIS-FARNAM 95	32 FRONTIER	EUSTIS-FARNAM 95	32-0095 3	242,921,336	0.589317	0.025620	0.000000	0.000000	0.614937	1,493,813.34
32-0095 3	EUSTIS-FARNAM 95	37 GOSPER	EUSTIS-FARNAM 95	32-0095 3	26,491,023	0.589317	0.025620	0.000000	0.000000	0.614937	162,903.24
32-0095 3	EUSTIS-FARNAM 95	56 LINCOLN	EUSTIS-FARNAM 95	32-0095 3	45,217,726	0.589317	0.025620	0.000000	0.000000	0.614937	278,060.70
			School system total		**433,692,631**						**2,666,936.91**
32-0125 3	MEDICINE VALLEY 125	32 FRONTIER	MEDICINE VALLEY 125	32-0125 3	224,866,588	0.971095	0.000000	0.007179	0.000000	0.978274	2,199,811.37
32-0125 3	MEDICINE VALLEY 125	56 LINCOLN	MEDICINE VALLEY 125	32-0125 3	59,642,741	0.971095	0.000000	0.007179	0.000000	0.978274	583,469.66
			School system total		**284,509,329**						**2,783,281.03**
33-0018 3	ARAPAHOE 18	32 FRONTIER	ARAPAHOE 18	33-0018 3	12,473,550	0.750526	0.040499	0.000000	0.000000	0.791025	98,668.89
33-0018 3	ARAPAHOE 18	33 FURNAS	ARAPAHOE 18	33-0018 3	307,316,773	0.750526	0.040499	0.000000	0.000000	0.791025	2,430,952.47
33-0018 3	ARAPAHOE 18	37 GOSPER	ARAPAHOE 18	33-0018 3	179,546,523	0.750526	0.040499	0.000000	0.000000	0.791025	1,420,257.91
			School system total		**499,336,846**						**3,949,879.27**
33-0021 3	CAMBRIDGE 21	32 FRONTIER	CAMBRIDGE 21	33-0021 3	111,283,727	0.850404	0.070869	0.029529	0.000000	0.950802	1,058,087.94
33-0021 3	CAMBRIDGE 21	33 FURNAS	CAMBRIDGE 21	33-0021 3	197,303,846	0.850404	0.070869	0.029529	0.000000	0.950802	1,875,969.16
33-0021 3	CAMBRIDGE 21	37 GOSPER	CAMBRIDGE 21	33-0021 3	2,795,708	0.850404	0.070869	0.029529	0.000000	0.950802	26,581.65
33-0021 3	CAMBRIDGE 21	73 RED WILLOW	CAMBRIDGE 21	33-0021 3	30,703,500	0.850404	0.070869	0.029529	0.000000	0.950802	291,929.57
			School system total		**342,086,781**						**3,252,568.32**
33-0540 3	SOUTHERN VALLEY 540	33 FURNAS	SOUTHERN VALLEY 540	33-0540 3	432,688,904	0.795007	0.040404	0.000000	0.000000	0.835411	3,614,730.76
33-0540 3	SOUTHERN VALLEY 540	37 GOSPER	SOUTHERN VALLEY 540	33-0540 3	11,778,341	0.795077	0.040404	0.000000	0.000000	0.835481	98,405.81
33-0540 3	SOUTHERN VALLEY 540	42 HARLAN	SOUTHERN VALLEY 540	33-0540 3	384,320,446	0.795077	0.040404	0.000000	0.000000	0.835481	3,210,925.45
			School system total		**828,787,691**						**6,924,062.02**
34-0001 3	SOUTHERN 1	34 GAGE	SOUTHERN 1	34-0001 3	381,989,679	1.035520	0.000000	0.005270	0.000000	1.040790	3,975,710.30
34-0001 3	SOUTHERN 1	67 PAWNEE	SOUTHERN 1	34-0001 3	1,363,945	1.035520	0.000000	0.005270	0.000000	1.040790	14,195.81
			School system total		**383,353,624**						**3,989,906.11**
34-0015 3	BEATRICE 15	34 GAGE	BEATRICE 15	34-0015 3	**1,131,238,009**	1.010302	0.029912	0.025001	0.008928	1.074143	**12,151,114.47**
34-0034 3	FREEMAN 34	34 GAGE	FREEMAN 34	34-0034 3	461,444,858	0.825253	0.049100	0.000000	0.000000	0.874353	4,034,657.15
34-0034 3	FREEMAN 34	49 JOHNSON	FREEMAN 34	34-0034 3	24,280,287	0.825253	0.049100	0.000000	0.000000	0.874353	212,296.18
34-0034 3	FREEMAN 34	55 LANCASTER	FREEMAN 34	34-0034 3	2,405,294	0.825253	0.049100	0.000000	0.000000	0.874353	21,030.76
34-0034 3	FREEMAN 34	66 OTOE	FREEMAN 34	34-0034 3	4,281,041	0.825253	0.049100	0.000000	0.000000	0.874353	37,431.44
			School system total		**492,411,480**						**4,305,415.53**
34-0100 3	DILLER-ODELL 100	34 GAGE	DILLER-ODELL 100	34-0100 3	355,491,519	0.570738	0.070542	0.000000	0.000000	0.641280	2,279,696.09
34-0100 3	DILLER-ODELL 100	48 JEFFERSON	DILLER-ODELL 100	34-0100 3	288,201,627	0.570738	0.070542	0.000000	0.000000	0.641280	1,848,179.32
34-0100 3	DILLER-ODELL 100	67 PAWNEE	DILLER-ODELL 100	34-0100 3	666,775	0.570738	0.070542	0.000000	0.000000	0.641280	4,275.89
			School system total		**644,359,921**						**4,132,151.30**
35-0001 3	GARDEN CO HIGH 1	35 GARDEN	GARDEN CO HIGH 1	35-0001 3	595,619,667	0.416926	0.057197	0.000000	0.000000	0.474123	2,823,969.99
35-0001 3	GARDEN CO HIGH 1	51 KEITH	GARDEN CO HIGH 1	35-0001 3	3,888,855	0.416926	0.057197	0.000000	0.000000	0.474123	18,437.92
35-0001 3	GARDEN CO HIGH 1	62 MORRILL	GARDEN CO HIGH 1	35-0001 3	82,383,445	0.416926	0.057197	0.000000	0.000000	0.474123	390,598.84
			School system total		**681,891,967**						**3,233,006.75**
36-0100 3	BURWELL HIGH 100	36 GARFIELD	BURWELL HIGH 100	36-0100 3	338,904,580	0.820092	0.007736	0.007736	0.000000	0.835564	2,831,766.27
36-0100 3	BURWELL HIGH 100	45 HOLT	BURWELL HIGH 100	36-0100 3	26,469,359	0.820092	0.007736	0.007736	0.000000	0.835564	221,169.20
36-0100 3	BURWELL HIGH 100	88 VALLEY	BURWELL HIGH 100	36-0100 3	39,342,256	0.820092	0.007736	0.007736	0.000000	0.835564	328,729.81
			School system total		**404,716,195**						**$3,381,665.28**

(1) Other Rates; Insurance Bond, Technology Bond, LC Elementary Learning Center. (2) School taxes exclude bonds voted on by patrons.

Table 13 School Systems 2015-2016 Detail of Base Schools & Counties within each School System

Cnty/Dist# SysCode/Class	School System Name	County Number & Name	Base School District	Base School Code/Class	2015 Total Value	Gen.Fund Tax Rate	Special Bldg Fund Rate	Qualif.Capital Purp. Fund Tot.Rate	Other Rates (1)	2015 Total Tax Rate	2015 Taxes Excluding Bond (2)
37-0030 3	ELWOOD 30	24 DAWSON	ELWOOD 30	37-0030 3	112,455,910	0.704772	0.100027	0.000000	0.000000	0.804799	$905,043.87
37-0030 3	ELWOOD 30	32 FRONTIER	ELWOOD 30	37-0030 3	15,106,305	0.704772	0.100027	0.000000	0.000000	0.804799	121,575.41
37-0030 3	ELWOOD 30	37 GOSPER	ELWOOD 30	37-0030 3	328,880,867	0.704772	0.100027	0.000000	0.000000	0.804799	2,646,830.13
			School system total		**456,443,082**						**3,673,449.41**
38-0011 3	HYANNIS HIGH 11	16 CHERRY	HYANNIS 11	38-0011 3	113,803,883	0.456396	0.109290	0.000000	0.000000	0.565686	643,772.71
38-0011 3	HYANNIS HIGH 11	38 GRANT	HYANNIS 11	38-0011 3	235,661,380	0.456396	0.109290	0.000000	0.000000	0.565686	1,333,103.35
38-0011 3	HYANNIS HIGH 11	81 SHERIDAN	HYANNIS 11	38-0011 3	112,640,838	0.456396	0.109290	0.000000	0.000000	0.565686	637,193.39
			School system total		**462,106,101**						**2,614,069.45**
39-0060 3	CENTRAL VALLEY 60	6 BOONE	CENTRAL VALLEY 60	39-0060 3	4,342,215	0.580000	0.080000	0.000000	0.000000	0.660000	28,658.61
39-0060 3	CENTRAL VALLEY 60	39 GREELEY	CENTRAL VALLEY 60	39-0060 3	606,100,313	0.580000	0.080000	0.000000	0.000000	0.660000	4,000,263.24
39-0060 3	CENTRAL VALLEY 60	47 HOWARD	CENTRAL VALLEY 60	39-0060 3	49,764,104	0.580000	0.080000	0.000000	0.000000	0.660000	328,443.15
39-0060 3	CENTRAL VALLEY 60	63 NANCE	CENTRAL VALLEY 60	39-0060 3	25,997,833	0.580000	0.080000	0.000000	0.000000	0.660000	171,585.72
39-0060 3	CENTRAL VALLEY 60	82 SHERMAN	CENTRAL VALLEY 60	39-0060 3	14,592,909	0.580000	0.080000	0.000000	0.000000	0.660000	96,313.21
39-0060 3	CENTRAL VALLEY 60	88 VALLEY	CENTRAL VALLEY 60	39-0060 3	83,475,832	0.580000	0.080000	0.000000	0.000000	0.660000	550,940.74
			School system total		**784,273,206**						**5,176,204.67**
40-0002 3	GRAND ISLAND 2	40 HALL	GRAND ISLAND 2	40-0002 3	2,927,329,135	1.040000	0.010000	0.017240	0.000000	1.067240	31,241,625.83
40-0002 3	GRAND ISLAND 2	61 MERRICK	GRAND ISLAND 2	40-0002 3	259,223	1.040000	0.010000	0.017240	0.000000	1.067240	2,766.54
			School system total		**2,927,588,358**						**31,244,392.37**
40-0082 3	NORTHWEST HIGH 82	40 HALL	NORTHWEST HIGH 82	40-0082 3	573,017,925	0.952563	0.021417	0.000000	0.000000	0.973980	5,581,080.26
40-0082 3	NORTHWEST HIGH 82	47 HOWARD	NORTHWEST HIGH 82	40-0082 3	146,914,922	0.952563	0.021417	0.000000	0.000000	0.973980	1,430,922.04
40-0082 3	NORTHWEST HIGH 82	61 MERRICK	NORTHWEST HIGH 82	40-0082 3	216,492,029	0.952563	0.021417	0.000000	0.000000	0.973980	2,108,589.23
			School system total		**936,424,876**						**9,120,591.53**
40-0083 3	WOOD RIVER HIGH 83	40 HALL	WOOD RIVER HIGH 83	40-0083 3	**828,680,149**	0.83124	0.006582	0.035957	0	0.873779	**7,240,832.90**
40-0126 3	DONIPHAN-TRUMBULL 126	1 ADAMS	DONIPHAN-TRUMBULL 126	40-0126 3	81,576,895	0.730000	0.120000	0.030000	0.000000	0.880000	717,876.83
40-0126 3	DONIPHAN-TRUMBULL 126	18 CLAY	DONIPHAN-TRUMBULL 126	40-0126 3	123,325,560	0.730000	0.120000	0.030000	0.000000	0.880000	1,085,264.90
40-0126 3	DONIPHAN-TRUMBULL 126	40 HALL	DONIPHAN-TRUMBULL 126	40-0126 3	466,276,153	0.730000	0.120000	0.030000	0.000000	0.880000	4,103,230.22
40-0126 3	DONIPHAN-TRUMBULL 126	41 HAMILTON	DONIPHAN-TRUMBULL 126	40-0126 3	75,920,886	0.730000	0.120000	0.030000	0.000000	0.880000	668,103.78
			School system total		**747,099,494**						**6,574,475.73**
41-0002 2	GILTNER 2	41 HAMILTON	GILTNER 2	41-0002 2	**393,805,007**	0.459108	0.025181	0.032056	0.000000	0.516345	**2,033,392.58**
41-0091 3	HAMPTON 91	41 HAMILTON	HAMPTON 91	41-0091 3	371,868,510	0.563968	0.030827	0.035821	0.000000	0.630616	2,345,062.46
41-0091 3	HAMPTON 91	93 YORK	HAMPTON 91	41-0091 3	8,702,781	0.563968	0.030827	0.035821	0.000000	0.630616	54,881.38
			School system total		**380,571,291**						**2,399,943.84**
41-0504 3	AURORA 4R	40 HALL	AURORA 4R	41-0504 3	402,242	0.760660	0.008736	0.008736	0.000000	0.778132	3,129.99
41-0504 3	AURORA 4R	41 HAMILTON	AURORA 4R	41-0504 3	1,734,119,232	0.760660	0.008736	0.008736	0.000000	0.778132	13,493,737.30
			School system total		**1,734,521,474**						**13,496,867.29**
42-0002 3	ALMA 2	31 FRANKLIN	ALMA 2	42-0002 3	25,319	0.960000	0.045000	0.035000	0.000000	1.040000	263.31
42-0002 3	ALMA 2	33 FURNAS	ALMA 2	42-0002 3	12,119,364	0.960000	0.045000	0.035000	0.000000	1.040000	126,041.35
42-0002 3	ALMA 2	42 HARLAN	ALMA 2	42-0002 3	320,829,690	0.960000	0.045000	0.035000	0.000000	1.040000	3,336,630.47
			School system total		**332,974,373**						**$3,462,935.13**

(1) Other Rates; Insurance Bond, Technology Bond, LC Elementary Learning Center. (2) School taxes exclude bonds voted on by patrons.

Table 13 School Systems 2015-2016 Detail of Base Schools & Counties within each School System

Cnty/Dist# SysCode/Class	School System Name	County Number & Name	Base School District	Base School Code/Class	2015 Total Value	Gen.Fund Tax Rate	Special Bldg Fund Rate	Qualif.Capital Purp. Fund Tot.Rate	Other Rates (1)	2015 Total Tax Rate	2015 Taxes Excluding Bond (2)
43-0079 3	HAYES CENTER 79	32 FRONTIER	HAYES CENTER 79	43-0079 3	10,061,819	0.610000	0.015136	0.005045	0.000000	0.630181	$63,407.67
43-0079 3	HAYES CENTER 79	43 HAYES	HAYES CENTER 79	43-0079 3	389,310,291	0.610000	0.015136	0.005045	0.000000	0.630181	2,453,359.49
43-0079 3	HAYES CENTER 79	44 HITCHCOCK	HAYES CENTER 79	43-0079 3	864,378	0.610000	0.015136	0.005045	0.000000	0.630181	5,447.16
43-0079 3	HAYES CENTER 79	68 PERKINS	HAYES CENTER 79	43-0079 3	186,008	0.610000	0.015136	0.005045	0.000000	0.630181	1,172.19
			School system total		**400,422,496**						**2,523,386.51**
44-0070 3	HITCHCOCK COUNTY SCHOOLS 70	44 HITCHCOCK	HITCHCOCK COUNTY SCHOOLS 70	44-0070 3	428,245,740	0.730647	0.017270	0.000000	0.000000	0.747917	3,202,922.96
44-0070 3	HITCHCOCK COUNTY SCHOOLS 70	73 RED WILLOW	HITCHCOCK COUNTY SCHOOLS 70	44-0070 3	23,408,553	0.730647	0.017270	0.000000	0.000000	0.747917	175,076.54
			School system total		**451,654,293**						**3,377,999.50**
45-0007 3	O'NEILL 7	45 HOLT	O'NEILL 7	45-0007 3	**1,145,753,406**	0.734711	0.035288	0.000000	0.000000	0.769999	**8,822,307.26**
45-0029 2	EWING 29	2 ANTELOPE	EWING 29	45-0029 2	41,120,448	0.683684	0.037504	0.000000	0.000000	0.721188	296,555.77
45-0029 2	EWING 29	45 HOLT	EWING 29	45-0029 2	235,859,171	0.683684	0.037504	0.000000	0.000000	0.721188	1,700,991.74
45-0029 2	EWING 29	92 WHEELER	EWING 29	45-0029 2	24,358,996	0.683684	0.037504	0.000000	0.000000	0.721188	175,674.20
			School system total		**301,338,615**						**2,173,221.71**
45-0044 3	STUART 44	45 HOLT	STUART 44	45-0044 3	**181,008,630**	0.950091	0.000000	0.000000	0.000000	0.950091	**1,719,748.72**
45-0137 2	CHAMBERS 137	36 GARFIELD	CHAMBERS 137	45-0137 2	22,042,883	0.703715	0.000000	0.000000	0.000000	0.703715	155,119.13
45-0137 2	CHAMBERS 137	45 HOLT	CHAMBERS 137	45-0137 2	266,215,496	0.703716	0.000000	0.000000	0.000000	0.703716	1,873,402.78
45-0137 2	CHAMBERS 137	92 WHEELER	CHAMBERS 137	45-0137 2	3,047,289	0.703716	0.000000	0.000000	0.000000	0.703716	21,444.26
			School system total		**291,305,668**						**2,049,966.17**
45-0239 3	WEST HOLT PUBLIC SCH 239	45 HOLT	WEST HOLT PUBLIC SCH 239	45-0239 3	**1,062,180,556**	0.490049	0.030003	0.000000	0.000000	0.520052	**5,523,903.42**
46-0001 3	MULLEN 1	16 CHERRY	MULLEN 1	46-0001 3	141,441,188	0.634187	0.022373	0.025675	0.000000	0.682235	964,960.84
46-0001 3	MULLEN 1	46 HOOKER	MULLEN 1	46-0001 3	235,543,782	0.634187	0.022373	0.025675	0.000000	0.682235	1,606,961.83
46-0001 3	MULLEN 1	86 THOMAS	MULLEN 1	46-0001 3	24,073,319	0.634187	0.022373	0.025675	0.000000	0.682235	164,236.60
			School system total		**401,058,289**						**2,736,159.27**
47-0001 3	ST PAUL 1	39 GREELEY	ST PAUL 1	47-0001 3	1,523,089	0.950000	0.000000	0.000000	0.000000	0.950000	14,469.34
47-0001 3	ST PAUL 1	47 HOWARD	ST PAUL 1	47-0001 3	584,189,357	0.950000	0.000000	0.000000	0.000000	0.950000	5,549,800.51
			School system total		**585,712,446**						**5,564,269.85**
47-0100 3	CENTURA 100	10 BUFFALO	CENTURA 100	47-0100 3	26,163,981	0.891677	0.141656	0.000000	0.000000	1.033333	270,361.08
47-0100 3	CENTURA 100	40 HALL	CENTURA 100	47-0100 3	250,907,749	0.891677	0.141656	0.000000	0.000000	1.033333	2,592,712.66
47-0100 3	CENTURA 100	47 HOWARD	CENTURA 100	47-0100 3	278,997,500	0.891677	0.141656	0.000000	0.000000	1.033333	2,882,973.31
47-0100 3	CENTURA 100	82 SHERMAN	CENTURA 100	47-0100 3	10,335,640	0.891677	0.141656	0.000000	0.000000	1.033333	106,801.61
			School system total		**566,404,870**						**5,852,848.66**
47-0103 2	ELBA 103	47 HOWARD	ELBA 103	47-0103 2	163,183,003	0.952525	0.000000	0.000000	0.000000	0.952525	1,554,359.02
47-0103 2	ELBA 103	82 SHERMAN	ELBA 103	47-0103 2	235,937	0.952525	0.000000	0.000000	0.000000	0.952525	2,247.36
			School system total		**163,418,940**						**1,556,606.38**
48-0008 3	FAIRBURY 8	48 JEFFERSON	FAIRBURY 8	48-0008 3	1,033,991,458	0.860657	0.058835	0.045438	0.000000	0.964930	9,977,293.34
48-0008 3	FAIRBURY 8	85 THAYER	FAIRBURY 8	48-0008 3	44,209,648	0.860657	0.058835	0.045438	0.000000	0.964930	426,592.08
			School system total		**1,078,201,106**						**10,403,885.42**
48-0300 3	TRI COUNTY 300	34 GAGE	TRI COUNTY 300	48-0300 3	296,515,503	0.576744	0.027162	0.000000	0.011430	0.615336	1,824,566.77
48-0300 3	TRI COUNTY 300	48 JEFFERSON	TRI COUNTY 300	48-0300 3	359,200,079	0.576744	0.027162	0.000000	0.011430	0.615336	2,210,287.35
48-0300 3	TRI COUNTY 300	76 SALINE	TRI COUNTY 300	48-0300 3	242,019,820	0.576744	0.027162	0.000000	0.011430	0.615336	1,489,235.32
			School system total		**897,735,402**						**$5,524,089.44**

(1) Other Rates; Insurance Bond, Technology Bond, LC Elementary Learning Center. (2) School taxes exclude bonds voted on by patrons.

Table 13 School Systems 2015-2016 Detail of Base Schools & Counties within each School System

Cnty/Dist# SysCode/Class	School System Name	County Number & Name	Base School District	Base School Code/Class	2015 Total Value	Gen.Fund Tax Rate	Special Bldg Fund Rate	Qualif.Capital Purp. Fund Tot.Rate	Other Rates (1)	2015 Total Tax Rate	2015 Taxes Excluding Bond (2)
48-0303 3	MERIDIAN 303	30 FILLMORE	MERIDIAN 303	48-0303 3	8,044,540	0.503196	0.139838	0.051629	0.028503	0.723166	$58,175.37
48-0303 3	MERIDIAN 303	48 JEFFERSON	MERIDIAN 303	48-0303 3	143,615,899	0.503196	0.139838	0.051629	0.028503	0.723166	1,038,581.32
48-0303 3	MERIDIAN 303	76 SALINE	MERIDIAN 303	48-0303 3	156,648,966	0.503196	0.139838	0.051629	0.028503	0.723166	1,132,832.09
48-0303 3	MERIDIAN 303	85 THAYER	MERIDIAN 303	48-0303 3	128,006,054	0.503196	0.139838	0.051629	0.028503	0.723166	925,696.26
			School system total		**436,315,459**						**3,155,285.04**
49-0033 3	STERLING 33	49 JOHNSON	STERLING 33	49-0033 3	229,510,093	0.855751	0.050297	0.026044	0.000000	0.932092	2,139,253.32
49-0033 3	STERLING 33	66 OTOE	STERLING 33	49-0033 3	55,468,558	0.855751	0.050297	0.026044	0.000000	0.932092	517,018.07
			School system total		**284,978,651**						**2,656,271.39**
49-0050 3	JOHNSON CO CENTRAL 50	49 JOHNSON	JOHNSON CO CENTRAL 50	49-0050 3	447,815,228	0.862677	0.030303	0.000000	0.000000	0.892980	3,998,915.80
49-0050 3	JOHNSON CO CENTRAL 50	64 NEMAHA	JOHNSON CO CENTRAL 50	49-0050 3	12,950,438	0.862677	0.030303	0.000000	0.000000	0.892980	115,644.81
49-0050 3	JOHNSON CO CENTRAL 50	66 OTOE	JOHNSON CO CENTRAL 50	49-0050 3	205,495,605	0.862677	0.030303	0.000000	0.000000	0.892980	1,835,034.58
49-0050 3	JOHNSON CO CENTRAL 50	67 PAWNEE	JOHNSON CO CENTRAL 50	49-0050 3	15,535,684	0.862677	0.030303	0.000000	0.000000	0.892980	138,730.53
			School system total		**681,796,955**						**6,088,325.72**
50-0001 3	WILCOX-HILDRETH 1	31 FRANKLIN	WILCOX-HILDRETH 1	50-0001 3	327,890,738	0.539714	0.039004	0.000000	0.000000	0.578718	1,897,562.88
50-0001 3	WILCOX-HILDRETH 1	42 HARLAN	WILCOX-HILDRETH 1	50-0001 3	188,165,500	0.539714	0.039004	0.000000	0.000000	0.578718	1,088,948.10
50-0001 3	WILCOX-HILDRETH 1	50 KEARNEY	WILCOX-HILDRETH 1	50-0001 3	184,149,954	0.539714	0.039004	0.000000	0.000000	0.578718	1,065,709.00
50-0001 3	WILCOX-HILDRETH 1	69 PHELPS	WILCOX-HILDRETH 1	50-0001 3	127,949,238	0.539714	0.039004	0.000000	0.000000	0.578718	740,465.32
			School system total		**828,155,430**						**4,792,685.30**
50-0501 3	AXTELL R1	50 KEARNEY	AXTELL R1	50-0501 3	417,428,763	0.549173	0.047952	0.000000	0.000000	0.597125	2,492,571.56
50-0501 3	AXTELL R1	69 PHELPS	AXTELL R1	50-0501 3	161,793,570	0.549173	0.047952	0.000000	0.000000	0.597125	966,109.95
			School system total		**579,222,333**						**3,458,681.51**
50-0503 3	MINDEN R3	1 ADAMS	MINDEN R3	50-0503 3	8,208,760	0.559274	0.109021	0.000000	0.000000	0.668295	54,858.74
50-0503 3	MINDEN R3	31 FRANKLIN	MINDEN R3	50-0503 3	158,224,337	0.559274	0.109021	0.000000	0.000000	0.668295	1,057,405.36
50-0503 3	MINDEN R3	50 KEARNEY	MINDEN R3	50-0503 3	1,223,128,629	0.559274	0.109021	0.000000	0.000000	0.668295	8,174,107.55
			School system total		**1,389,561,726**						**9,286,371.65**
51-0001 3	OGALLALA 1	51 KEITH	OGALLALA 1	51-0001 3	905,976,276	0.961068	0.033354	0.050031	0.000000	1.044453	9,462,496.15
51-0001 3	OGALLALA 1	68 PERKINS	OGALLALA 1	51-0001 3	2,707,445	0.961068	0.033354	0.050031	0.000000	1.044453	28,278.03
			School system total		**908,683,721**						**9,490,774.18**
51-0006 3	PAXTON 6	51 KEITH	PAXTON 6	51-0006 3	391,266,578	0.487023	0.066412	0.000000	0.000000	0.553435	2,165,406.24
51-0006 3	PAXTON 6	56 LINCOLN	PAXTON 6	51-0006 3	292,913	0.487023	0.066412	0.000000	0.000000	0.553435	1,621.09
51-0006 3	PAXTON 6	68 PERKINS	PAXTON 6	51-0006 3	64,323,463	0.487023	0.066412	0.000000	0.000000	0.553435	355,988.67
			School system total		**455,882,954**						**2,523,016.00**
52-0100 2	KEYA PAHA CO HIGH 100	8 BOYD	KEYA PAHA CO HIGH 100	52-0100 2	12,198,099	0.404347	0.046578	0.000000	0.000000	0.450925	55,004.30
52-0100 2	KEYA PAHA CO HIGH 100	9 BROWN	KEYA PAHA CO HIGH 100	52-0100 2	2,745,333	0.404347	0.046578	0.000000	0.000000	0.450925	12,379.43
52-0100 2	KEYA PAHA CO HIGH 100	52 KEYA PAHA	KEYA PAHA CO HIGH 100	52-0100 2	418,890,078	0.404347	0.046578	0.000000	0.000000	0.450925	1,888,880.23
			School system total		**433,833,510**						**1,956,263.96**
53-0001 3	KIMBALL 1	53 KIMBALL	KIMBALL 1	53-0001 3	**586,632,629**	1.005936	0.034064	0.000000	0.000000	1.040000	**6,100,979.77**
54-0013 3	CREIGHTON 13	2 ANTELOPE	CREIGHTON 13	54-0013 3	139,263,391	0.793020	0.009858	0.007379	0.000000	0.810257	1,128,391.42
54-0013 3	CREIGHTON 13	54 KNOX	CREIGHTON 13	54-0013 3	335,058,575	0.793020	0.009858	0.007379	0.000000	0.810257	2,714,835.76
54-0013 3	CREIGHTON 13	70 PIERCE	CREIGHTON 13	54-0013 3	1,458,402	0.793020	0.009858	0.007379	0.000000	0.810257	11,816.82
			School system total		**475,780,368**						**3,855,044.00**
54-0096 3	CROFTON 96	14 CEDAR	CROFTON 96	54-0096 3	237,037,112	0.749682	0.012517	0.000000	0.000000	0.762199	1,806,694.41
54-0096 3	CROFTON 96	54 KNOX	CROFTON 96	54-0096 3	293,801,256	0.749682	0.012517	0.000000	0.000000	0.762199	2,239,348.60
			School system total		**530,838,368**						**$4,046,043.01**

(1) Other Rates; Insurance Bond, Technology Bond, LC Elementary Learning Center. (2) School taxes exclude bonds voted on by patrons.

Table 13 School Systems 2015-2016 Detail of Base Schools & Counties within each School System

Cnty/Dist# SysCode/Class	School System Name	County Number & Name	Base School District	Base School Code/Class	2015 Total Value	Gen.Fund Tax Rate	Special Bldg Fund Rate	Qualif.Capital Purp. Fund Tot.Rate	Other Rates (1)	2015 Total Tax Rate	2015 Taxes Excluding Bond
54-0501 3	NIOBRARA 1R	54 KNOX	NIOBRARA 1R	54-0501 3	**157,040,295**	0.957614	0.019924	0.000000	0.000000	0.977538	**$1,535,128.54**
54-0505 2	SANTEE C5	54 KNOX	SANTEE C5	54-0505 2	**6,253,055**	1.047149	0.000000	0.000000	0.000000	1.047149	**65,478.89**
54-0576 3	WAUSA 76R	14 CEDAR	WAUSA 76R	54-0576 3	117,082,724	0.654219	0.068457	0.013309	0.000000	0.735985	861,711.30
54-0576 3	WAUSA 76R	54 KNOX	WAUSA 76R	54-0576 3	236,898,199	0.654219	0.068457	0.013309	0.000000	0.735985	1,743,535.27
54-0576 3	WAUSA 76R	70 PIERCE	WAUSA 76R	54-0576 3	20,281,018	0.654219	0.068457	0.013309	0.000000	0.735985	149,265.27
			School system total		**374,261,941**						**2,754,511.84**
54-0586 3	BLOOMFIELD 86R	14 CEDAR	BLOOMFIELD 86R	54-0586 3	14,045,201	0.554358	0.049087	0.010776	0.000000	0.614221	86,268.57
54-0586 3	BLOOMFIELD 86R	54 KNOX	BLOOMFIELD 86R	54-0586 3	545,936,412	0.554358	0.049087	0.010776	0.000000	0.614221	3,353,256.22
			School system total		**559,981,613**						**3,439,524.79**
55-0001 4	LINCOLN 1	55 LANCASTER	LINCOLN 1	55-0001 4	**19,034,513,823**	1.050000	0.000000	0.034188	0.000000	1.084188	**206,369,946.32**
55-0145 3	WAVERLY 145	13 CASS	WAVERLY 145	55-0145 3	320,728,995	1.008633	0.033359	0.003557	0.000000	1.045549	3,353,378.85
55-0145 3	WAVERLY 145	55 LANCASTER	WAVERLY 145	55-0145 3	1,188,547,987	1.008633	0.033359	0.000000	0.000000	1.041992	12,384,576.13
55-0145 3	WAVERLY 145	66 OTOE	WAVERLY 145	55-0145 3	69,506,288	1.008633	0.033359	0.014120	0.024040	1.080152	750,773.53
55-0145 3	WAVERLY 145	78 SAUNDERS	WAVERLY 145	55-0145 3	10,418,061	1.008633	0.033359	0.038160	0.000000	1.080152	112,530.90
			School system total		**1,589,201,331**						**16,601,259.41**
55-0148 3	MALCOLM 148	55 LANCASTER	MALCOLM 148	55-0148 3	314,690,491	0.888068	0.139986	0.000000	0.000000	1.028054	3,235,188.75
55-0148 3	MALCOLM 148	80 SEWARD	MALCOLM 148	55-0148 3	9,310,773	0.888068	0.139986	0.044427	0.000000	1.072481	99,856.94
			School system total		**324,001,264**						**3,335,045.69**
55-0160 3	NORRIS 160	34 GAGE	NORRIS 160	55-0160 3	176,267,678	1.033362	0.016157	0.030692	0.000000	1.080211	1,904,062.77
55-0160 3	NORRIS 160	55 LANCASTER	NORRIS 160	55-0160 3	1,128,720,094	1.033362	0.016157	0.000000	0.000000	1.049519	11,846,133.34
55-0160 3	NORRIS 160	66 OTOE	NORRIS 160	55-0160 3	7,977,217	1.033362	0.016157	0.030692	0.000000	1.080211	86,170.80
			School system total		**1,312,964,989**						**13,836,366.91**
55-0161 3	RAYMOND CENTRAL 161	12 BUTLER	RAYMOND CENTRAL 161	55-0161 3	845,398	1.009950	0.040050	0.006704	0.000000	1.056704	8,933.34
55-0161 3	RAYMOND CENTRAL 161	55 LANCASTER	RAYMOND CENTRAL 161	55-0161 3	350,979,776	1.009950	0.040050	0.006704	0.000000	1.056704	3,708,817.85
55-0161 3	RAYMOND CENTRAL 161	78 SAUNDERS	RAYMOND CENTRAL 161	55-0161 3	303,815,959	1.009950	0.040050	0.006704	0.000000	1.056704	3,210,436.11
55-0161 3	RAYMOND CENTRAL 161	80 SEWARD	RAYMOND CENTRAL 161	55-0161 3	9,346,253	1.009950	0.040050	0.006704	0.000000	1.056704	98,762.40
			School system total		**664,987,386**						**7,026,949.70**
56-0001 3	NORTH PLATTE 1	56 LINCOLN	NORTH PLATTE 1	56-0001 3	**2,124,854,971**	1.020102	0.020002	0.035758	0.000000	1.075862	**22,860,516.05**
56-0006 2	BRADY 6	56 LINCOLN	BRADY 6	56-0006 2	**258,639,885**	0.979110	0.025084	0.022631	0.000000	1.026825	**2,655,779.75**
56-0007 3	MAXWELL 7	56 LINCOLN	MAXWELL 7	56-0007 3	**241,090,532**	1.020000	0.030000	0.000000	0.000000	1.050000	**2,531,451.31**
56-0037 3	HERSHEY 37	56 LINCOLN	HERSHEY 37	56-0037 3	**500,930,169**	0.904225	0.010082	0.028082	0.000000	0.942389	**4,720,712.14**
56-0055 3	SUTHERLAND 55	56 LINCOLN	SUTHERLAND 55	56-0055 3	**373,531,846**	0.950003	0.009465	0.004638	0.000000	0.964106	**3,601,243.71**
56-0565 2	WALLACE 65R	43 HAYES	WALLACE 65R	56-0565 2	14,203,464	0.539098	0.018449	0.000000	0.000000	0.557547	79,190.98
56-0565 2	WALLACE 65R	56 LINCOLN	WALLACE 65R	56-0565 2	440,155,884	0.539098	0.018449	0.000000	0.000000	0.557547	2,454,076.86
56-0565 2	WALLACE 65R	68 PERKINS	WALLACE 65R	56-0565 2	93,774,545	0.539098	0.018449	0.000000	0.000000	0.557547	522,837.20
			School system total		**548,133,893**						**3,056,105.04**
57-0501 3	STAPLETON R1	56 LINCOLN	STAPLETON R1	57-0501 3	75,587,594	0.760320	0.048000	0.052000	0.000000	0.860320	650,295.44
57-0501 3	STAPLETON R1	57 LOGAN	STAPLETON R1	57-0501 3	223,192,664	0.760320	0.048000	0.052000	0.000000	0.860320	1,920,171.32
57-0501 3	STAPLETON R1	60 MCPHERSON	STAPLETON R1	57-0501 3	5,223,520	0.760320	0.048000	0.052000	0.000000	0.860320	44,938.98
			School system total		**304,003,778**						**$2,615,405.74**

(1) Other Rates; Insurance Bond, Technology Bond, LC Elementary Learning Center. (2) School taxes exclude bonds voted on by patrons.

Table 13 School Systems 2015-2016 Detail of Base Schools & Counties within each School System

Cnty/Dist# SysCode/Class	School System Name	County Number & Name	Base School District	Base School Code/Class	2015 Total Value	Gen.Fund Tax Rate	Special Bldg Fund Rate	Qualif.Capital Purp. Fund Tot.Rate	Other Rates (1)	2015 Total Tax Rate	2015 Taxes Excluding Bond
58-0025 2	LOUP CO 25	5 BLAINE	LOUP CO 25	58-0025 2	2,151,411	0.552800	0.010100	0.000000	0.000000	0.562900	$12,110.31
58-0025 2	LOUP CO 25	21 CUSTER	LOUP CO 25	58-0025 2	9,378,376	0.552800	0.010100	0.000000	0.000000	0.562900	52,790.92
58-0025 2	LOUP CO 25	58 LOUP	LOUP CO 25	58-0025 2	279,080,100	0.552800	0.010100	0.000000	0.000000	0.562900	1,570,941.26
			School system total		**290,609,887**						**1,635,842.49**
59-0001 3	MADISON 1	59 MADISON	MADISON 1	59-0001 3	723,770,541	0.711275	0.121519	0.012528	0.000000	0.845322	6,118,191.63
59-0001 3	MADISON 1	71 PLATTE	MADISON 1	59-0001 3	21,628,610	0.711275	0.121519	0.012528	0.000000	0.845322	182,831.38
59-0001 3	MADISON 1	84 STANTON	MADISON 1	59-0001 3	60,342,868	0.711275	0.121519	0.012528	0.000000	0.845322	510,091.57
			School system total		**805,742,019**						**6,811,114.58**
59-0002 3	NORFOLK 2	59 MADISON	NORFOLK 2	59-0002 3	1,744,514,027	1.020000	0.030000	0.048507	0.004760	1.103267	19,246,647.85
59-0002 3	NORFOLK 2	70 PIERCE	NORFOLK 2	59-0002 3	42,879,518	1.020000	0.030000	0.048507	0.004760	1.103267	473,075.66
59-0002 3	NORFOLK 2	84 STANTON	NORFOLK 2	59-0002 3	329,879,310	1.020000	0.030000	0.048507	0.004760	1.103267	3,639,449.46
59-0002 3	NORFOLK 2	90 WAYNE	NORFOLK 2	59-0002 3	111,085,536	1.020000	0.030000	0.048507	0.004760	1.103267	1,225,569.98
			School system total		**2,228,358,391**						**24,584,742.95**
59-0005 3	BATTLE CREEK 5	59 MADISON	BATTLE CREEK 5	59-0005 3	630,118,852	0.750459	0.042892	0.000000	0.000000	0.793351	4,999,054.40
59-0005 3	BATTLE CREEK 5	70 PIERCE	BATTLE CREEK 5	59-0005 3	11,274,881	0.750459	0.042892	0.000000	0.000000	0.793351	89,449.38
			School system total		**641,393,733**						**5,088,503.78**
59-0013 3	NEWMAN GROVE 13	6 BOONE	NEWMAN GROVE 13	59-0013 3	95,009,610	0.372225	0.024169	0.000000	0.000000	0.396394	376,612.44
59-0013 3	NEWMAN GROVE 13	59 MADISON	NEWMAN GROVE 13	59-0013 3	287,903,157	0.372225	0.024169	0.000000	0.000000	0.396394	1,141,230.72
59-0013 3	NEWMAN GROVE 13	71 PLATTE	NEWMAN GROVE 13	59-0013 3	243,749,006	0.372225	0.024169	0.000000	0.000000	0.396394	966,206.64
			School system total		**626,661,773**						**2,484,049.80**
59-0080 3	ELKHORN VALLEY 80	2 ANTELOPE	ELKHORN VALLEY 80	59-0080 3	256,939,731	0.684349	0.123534	0.000000	0.000000	0.807883	2,075,772.45
59-0080 3	ELKHORN VALLEY 80	6 BOONE	ELKHORN VALLEY 80	59-0080 3	29,401,826	0.684349	0.123534	0.000000	0.000000	0.807883	237,532.34
59-0080 3	ELKHORN VALLEY 80	59 MADISON	ELKHORN VALLEY 80	59-0080 3	333,722,419	0.684349	0.123534	0.000000	0.000000	0.807883	2,696,086.70
59-0080 3	ELKHORN VALLEY 80	70 PIERCE	ELKHORN VALLEY 80	59-0080 3	99,178,077	0.684349	0.123534	0.000000	0.000000	0.807883	801,242.78
			School system total		**719,242,053**						**5,810,634.27**
60-0090 3	MCPHERSON CO HIGH 90	56 LINCOLN	MCPHERSON CO HIGH 90	60-0090 3	5,526,400	0.720003	0.000000	0.018002	0.000000	0.738005	40,785.13
60-0090 3	MCPHERSON CO HIGH 90	60 MCPHERSON	MCPHERSON CO HIGH 90	60-0090 3	217,829,593	0.720003	0.000000	0.018002	0.000000	0.738005	1,607,593.89
			School system total		**223,355,993**						**1,648,379.02**
61-0004 3	CENTRAL CITY 4	41 HAMILTON	CENTRAL CITY 4	61-0004 3	83,120,966	0.953335	0.033746	0.020248	0.000000	1.007329	837,301.62
61-0004 3	CENTRAL CITY 4	61 MERRICK	CENTRAL CITY 4	61-0004 3	814,792,842	0.953335	0.033746	0.020248	0.000000	1.007329	8,207,644.47
			School system total		**897,913,808**						**9,044,946.09**
61-0049 3	PALMER 49	47 HOWARD	PALMER 49	61-0049 3	41,068,975	0.952000	0.000000	0.052000	0.000000	1.004000	412,332.56
61-0049 3	PALMER 49	61 MERRICK	PALMER 49	61-0049 3	176,917,213	0.952000	0.000000	0.052000	0.000000	1.004000	1,776,248.73
61-0049 3	PALMER 49	63 NANCE	PALMER 49	61-0049 3	77,527,000	0.952000	0.000000	0.052000	0.000000	1.004000	778,370.99
			School system total		**295,513,188**						**2,966,952.28**
62-0021 3	BAYARD 21	4 BANNER	BAYARD 21	62-0021 3	5,116,710	0.997804	0.051092	0.000000	0.000000	1.048896	53,668.95
62-0021 3	BAYARD 21	7 BOX BUTTE	BAYARD 21	62-0021 3	265,916	0.997804	0.051092	0.000000	0.000000	1.048896	2,789.19
62-0021 3	BAYARD 21	62 MORRILL	BAYARD 21	62-0021 3	227,041,621	0.997804	0.051092	0.000000	0.000000	1.048896	2,381,430.58
62-0021 3	BAYARD 21	79 SCOTTS BLUFF	BAYARD 21	62-0021 3	60,125,605	0.997804	0.051092	0.000000	0.000000	1.048896	630,655.09
			School system total		**292,549,852**						**3,068,543.81**
62-0063 3	BRIDGEPORT 63	7 BOX BUTTE	BRIDGEPORT 63	62-0063 3	7,546,616	1.041491	0.000000	0.000000	0.000000	1.041491	78,597.31
62-0063 3	BRIDGEPORT 63	62 MORRILL	BRIDGEPORT 63	62-0063 3	560,006,775	1.041491	0.000000	0.000000	0.000000	1.041491	5,832,420.93
			School system total		**567,553,391**						**5,911,018.24**
63-0001 3	FULLERTON 1	6 BOONE	FULLERTON 1	63-0001 3	3,555,264	0.701304	0.010248	0.000000	0.000000	0.711552	25,297.55
63-0001 3	FULLERTON 1	61 MERRICK	FULLERTON 1	63-0001 3	15,018,220	0.701304	0.010248	0.000000	0.000000	0.711552	106,862.41
63-0001 3	FULLERTON 1	63 NANCE	FULLERTON 1	63-0001 3	518,103,588	0.701304	0.010248	0.000000	0.000000	0.711552	3,686,576.52
			School system total		**536,677,072**						**$3,818,736.48**

(1) Other Rates; Insurance Bond, Technology Bond, LC Elementary Learning Center. (2) School taxes exclude bonds voted on by patrons.

Table 13 School Systems 2015-2016 Detail of Base Schools & Counties within each School System

Cnty/Dist# SysCode/Class	School System Name	County Number & Name	Base School District	Base School Code/Class	2015 Total Value	Gen.Fund Tax Rate	Special Bldg Fund Rate	Qualif.Capital Purp. Fund Tot.Rate	Other Rates (1)	2015 Total Tax Rate	2015 Taxes Excluding Bond
63-0030 3	TWIN RIVER 30	61 MERRICK	TWIN RIVER 30	63-0030 3	132,873,303	0.640477	0.013076	0.019660	0.000000	0.673213	$894,520.43
63-0030 3	TWIN RIVER 30	63 NANCE	TWIN RIVER 30	63-0030 3	362,611,984	0.640477	0.013076	0.019660	0.000000	0.673213	2,441,151.24
63-0030 3	TWIN RIVER 30	71 PLATTE	TWIN RIVER 30	63-0030 3	406,986,333	0.640477	0.013076	0.019660	0.000000	0.673213	2,739,885.02
63-0030 3	TWIN RIVER 30	72 POLK	TWIN RIVER 30	63-0030 3	73,813,193	0.640477	0.013076	0.019660	0.000000	0.673213	496,920.00
			School system total		**976,284,813**						**6,572,476.69**
64-0023 3	JOHNSON-BROCK 23	49 JOHNSON	JOHNSON-BROCK 23	64-0023 3	48,797,464	0.620293	0.064237	0.000000	0.000000	0.684530	334,034.48
64-0023 3	JOHNSON-BROCK 23	64 NEMAHA	JOHNSON-BROCK 23	64-0023 3	382,475,433	0.620293	0.064237	0.000000	0.000000	0.684530	2,618,159.50
64-0023 3	JOHNSON-BROCK 23	66 OTOE	JOHNSON-BROCK 23	64-0023 3	7,851,228	0.620293	0.064237	0.000000	0.000000	0.684530	53,744.06
64-0023 3	JOHNSON-BROCK 23	67 PAWNEE	JOHNSON-BROCK 23	64-0023 3	410,380	0.620293	0.064237	0.000000	0.000000	0.684530	2,809.18
64-0023 3	JOHNSON-BROCK 23	74 RICHARDSON	JOHNSON-BROCK 23	64-0023 3	866,204	0.620293	0.064237	0.000000	0.000000	0.684530	5,929.42
			School system total		**440,400,709**						**3,014,676.64**
64-0029 3	AUBURN 29	64 NEMAHA	AUBURN 29	64-0029 3	607,936,752	1.002507	0.047334	0.000000	0.000000	1.049841	6,382,369.33
64-0029 3	AUBURN 29	74 RICHARDSON	AUBURN 29	64-0029 3	310,309	1.002507	0.047334	0.000000	0.000000	1.049841	3,257.75
					608,247,061						**6,385,627.08**
65-0011 3	SUPERIOR 11	65 NUCKOLLS	SUPERIOR 11	65-0011 3	414,754,536	0.835475	0.061524	0.012305	0.000000	0.909304	3,771,379.68
65-0011 3	SUPERIOR 11	85 THAYER	SUPERIOR 11	65-0011 3	653,865	0.835475	0.061524	0.012305	0.000000	0.909304	5,945.62
65-0011 3	SUPERIOR 11	91 WEBSTER	SUPERIOR 11	65-0011 3	159,129,205	0.835475	0.061524	0.012305	0.000000	0.909304	1,446,968.30
			School system total		**574,537,606**						**5,224,293.60**
65-2005 3	SO CENTRAL NE UNIF 5	1 ADAMS	SANDY CREEK 1C (SoCentrl Unf5)	18-0501 3	14,466,315	0.452314	0.139641	0.000000	0.000000	0.591955	85,634.10
65-2005 3	SO CENTRAL NE UNIF 5	18 CLAY	SANDY CREEK 1C (SoCentrlUnif5)	18-0501 3	992,770,687	0.452314	0.139641	0.051606	0.000000	0.643561	6,389,084.92
65-2005 3	SO CENTRAL NE UNIF 5	65 NUCKOLLS	SANDY CREEK 1C(SoCentrl Unf5)	18-0501 3	76,424,455	0.452314	0.139641	0.051606	0.000000	0.643561	491,837.99
65-2005 3	SO CENTRAL NE UNIF 5	1 ADAMS	LAWRENCE/NELSON 5 (SoCntrlUf5)	65-0005 3	1,711,920	0.452314	0.139641	0.000000	0.000000	0.591955	10,133.80
65-2005 3	SO CENTRAL NE UNIF 5	18 CLAY	LAWRENCE/NELSON 5 (SoCntrlUf5)	65-0005 3	8,730,132	0.452314	0.139641	0.051606	0.000000	0.643561	56,183.74
65-2005 3	SO CENTRAL NE UNIF 5	65 NUCKOLLS	LAWRENCE/NELSON 5 (SoCntrlUf5)	65-0005 3	523,672,918	0.452314	0.139641	0.051606	0.000000	0.643561	3,370,154.75
65-2005 3	SO CENTRAL NE UNIF 5	91 WEBSTER	LAWRENCE/NELSON 5 (SoCntrlUf5)	65-0005 3	46,101,328	0.452314	0.139641	0.051606	0.000000	0.643561	296,690.31
			School system total		**1,663,877,755**						**10,699,719.61**
66-0027 3	SYRACUSE-DUNBAR-AVOCA 27	13 CASS	SYRACUSE-DUNBAR-AVOCA 27	66-0027 3	57,146,717	0.876836	0.012202	0.000000	0.000000	0.889038	508,056.15
66-0027 3	SYRACUSE-DUNBAR-AVOCA 27	49 JOHNSON	SYRACUSE-DUNBAR-AVOCA 27	66-0027 3	1,443,063	0.876836	0.012202	0.000000	0.000000	0.889038	12,829.40
66-0027 3	SYRACUSE-DUNBAR-AVOCA 27	66 OTOE	SYRACUSE-DUNBAR-AVOCA 27	66-0027 3	769,299,494	0.876836	0.012202	0.000000	0.000000	0.889038	6,839,364.84
			School system total		**827,889,274**						**7,360,250.39**
66-0111 3	NEBRASKA CITY 111	13 CASS	NEBRASKA CITY 111	66-0111 3	79,231,564	1.041340	0.026292	0.024833	0.011021	1.103486	874,309.37
66-0111 3	NEBRASKA CITY 111	64 NEMAHA	NEBRASKA CITY 111	66-0111 3	902,405	1.041340	0.026292	0.024833	0.011021	1.103486	9,957.94
66-0111 3	NEBRASKA CITY 111	66 OTOE	NEBRASKA CITY 111	66-0111 3	836,421,280	1.041340	0.026292	0.024833	0.011021	1.103486	9,229,791.90
			School system total		**916,555,249**						**10,114,059.21**
66-0501 3	PALMYRA OR1	55 LANCASTER	PALMYRA OR1	66-0501 3	202,696,921	0.950443	0.050471	0.000000	0.000000	1.000914	2,028,822.18
66-0501 3	PALMYRA OR1	66 OTOE	PALMYRA OR1	66-0501 3	297,423,771	0.950443	0.050471	0.000000	0.000000	1.000914	2,976,956.37
			School system total		**500,120,692**						**5,005,778.55**
67-0001 3	PAWNEE CITY 1	67 PAWNEE	PAWNEE CITY 1	67-0001 3	300,748,269	0.981453	0.014600	0.040000	0.000000	1.036053	3,115,911.59
67-0001 3	PAWNEE CITY 1	74 RICHARDSON	PAWNEE CITY 1	67-0001 3	7,135,731	0.981453	0.014600	0.040000	0.000000	1.036053	73,929.95
			School system total		**307,884,000**						**3,189,841.54**
67-0069 3	LEWISTON 69	34 GAGE	LEWISTON 69	67-0069 3	111,808,299	0.585851	0.040404	0.029293	0.000000	0.655548	732,957.06
67-0069 3	LEWISTON 69	49 JOHNSON	LEWISTON 69	67-0069 3	75,392,375	0.585851	0.040404	0.029293	0.000000	0.655548	494,235.78
67-0069 3	LEWISTON 69	67 PAWNEE	LEWISTON 69	67-0069 3	226,605,796	0.585851	0.040404	0.029293	0.000000	0.655548	1,485,509.58
			School system total		**413,806,470**						**2,712,702.42**
68-0020 3	PERKINS COUNTY SCHOOLS 20	15 CHASE	PERKINS COUNTY SCHOOLS 20	68-0020 3	81,541,063	0.435641	0.090339	0.000000	0.000000	0.525980	428,889.82
68-0020 3	PERKINS COUNTY SCHOOLS 20	51 KEITH	PERKINS COUNTY SCHOOLS 20	68-0020 3	6,261,100	0.435641	0.090339	0.000000	0.000000	0.525980	32,932.12
68-0020 3	PERKINS COUNTY SCHOOLS 20	56 LINCOLN	PERKINS COUNTY SCHOOLS 20	68-0020 3	1,665,089	0.435641	0.090339	0.000000	0.000000	0.525980	8,758.05
68-0020 3	PERKINS COUNTY SCHOOLS 20	68 PERKINS	PERKINS COUNTY SCHOOLS 20	68-0020 3	1,140,711,054	0.435641	0.090339	0.000000	0.000000	0.525980	5,999,912.66
			School system total		**1,230,178,306**						**$6,470,492.65**

(1) Other Rates; Insurance Bond, Technology Bond, LC Elementary Learning Center. (2) School taxes exclude bonds voted on by patrons.

Table 13 School Systems 2015-2016 Detail of Base Schools & Counties within each School System

Cnty/Dist# SysCode/Class	School System Name	County Number & Name	Base School District	Base School Code/Class	2015 Total Value	Gen.Fund Tax Rate	Special Bldg Fund Rate	Qualif.Capital Purp. Fund Tot.Rate	Other Rates (1)	2015 Total Tax Rate	2015 Taxes Excluding Bond
69-0044 3	HOLDREGE 44	42 HARLAN	HOLDREGE 44	69-0044 3	62,269,083	0.960000	0.070000	0.040000	0.000000	1.070000	$666,279.31
69-0044 3	HOLDREGE 44	69 PHELPS	HOLDREGE 44	69-0044 3	1,055,367,259	0.960000	0.070000	0.040000	0.000000	1.070000	11,292,430.96
			School system total		**1,117,636,342**						**11,958,710.27**
69-0054 3	BERTRAND 54	37 GOSPER	BERTRAND 54	69-0054 3	279,325,613	0.519182	0.046742	0.049413	0.000000	0.615337	1,718,793.87
69-0054 3	BERTRAND 54	69 PHELPS	BERTRAND 54	69-0054 3	325,696,580	0.519182	0.046742	0.049413	0.000000	0.615337	2,004,131.79
			School system total		**605,022,193**						**3,722,925.66**
69-0055 2	LOOMIS 55	42 HARLAN	LOOMIS 55	69-0055 2	20,408,884	0.486754	0.112774	0.000000	0.000000	0.599528	122,357.01
69-0055 2	LOOMIS 55	69 PHELPS	LOOMIS 55	69-0055 2	511,623,404	0.486754	0.112774	0.000000	0.000000	0.599528	3,067,325.65
			School system total		**532,032,288**						**3,189,682.66**
70-0002 3	PIERCE 2	70 PIERCE	PIERCE 2	70-0002 3	747,899,379	0.873947	0.016053	0.000000	0.000000	0.890000	6,656,305.31
70-0002 3	PIERCE 2	90 WAYNE	PIERCE 2	70-0002 3	51,894,950	0.873947	0.016053	0.000000	0.000000	0.890000	461,865.07
			School system total		**799,794,329**						**7,118,170.38**
70-0005 3	PLAINVIEW 5	2 ANTELOPE	PLAINVIEW 5	70-0005 3	262,135,345	0.537957	0.030004	0.000000	0.000000	0.567961	1,488,826.41
70-0005 3	PLAINVIEW 5	54 KNOX	PLAINVIEW 5	70-0005 3	13,399,439	0.537957	0.030004	0.000000	0.000000	0.567961	76,103.59
70-0005 3	PLAINVIEW 5	70 PIERCE	PLAINVIEW 5	70-0005 3	461,725,119	0.537957	0.030004	0.000000	0.000000	0.567961	2,622,418.88
			School system total		**737,259,903**						**4,187,348.88**
70-0542 3	OSMOND 42R	54 KNOX	OSMOND 42R	70-0542 3	12,595,009	0.634403	0.012130	0.016982	0.000000	0.663515	83,569.75
70-0542 3	OSMOND 42R	70 PIERCE	OSMOND 42R	70-0542 3	403,996,061	0.634403	0.012130	0.016982	0.000000	0.663515	2,680,574.58
			School system total		**416,591,070**						**2,764,144.33**
71-0001 3	COLUMBUS 1	12 BUTLER	COLUMBUS 1	71-0001 3	8,794,812	1.029007	0.020987	0.000000	0.000000	1.049994	92,345.03
71-0001 3	COLUMBUS 1	71 PLATTE	COLUMBUS 1	71-0001 3	1,730,618,425	1.029007	0.020987	0.000000	0.000000	1.049994	18,171,389.49
71-0001 3	COLUMBUS 1	72 POLK	COLUMBUS 1	71-0001 3	1,129,510	1.029007	0.020987	0.000000	0.000000	1.049994	11,859.79
			School system total		**1,740,542,747**						**18,275,594.31**
71-0005 3	LAKEVIEW COMMUNITY 5	12 BUTLER	LAKEVIEW COMMUNITY 5	71-0005 3	1,077,535	0.532253	0.017978	0.000000	0.000000	0.550231	5,928.92
71-0005 3	LAKEVIEW COMMUNITY 5	71 PLATTE	LAKEVIEW COMMUNITY 5	71-0005 3	1,403,578,503	0.532253	0.017978	0.000000	0.000000	0.550231	7,722,923.75
			School system total		**1,404,656,038**						**7,728,852.67**
71-0067 3	HUMPHREY 67	59 MADISON	HUMPHREY 67	71-0067 3	17,053,734	0.276683	0.040799	0.000000	0.000000	0.317482	54,142.53
71-0067 3	HUMPHREY 67	71 PLATTE	HUMPHREY 67	71-0067 3	862,549,387	0.276683	0.040799	0.000000	0.000000	0.317482	2,738,439.17
			School system total		**879,603,121**						**2,792,581.70**
72-0015 3	CROSS COUNTY 15	72 POLK	CROSS COUNTY 15	72-0015 3	521,061,998	0.525212	0.060111	0.000000	0.000000	0.585323	3,049,895.82
72-0015 3	CROSS COUNTY 15	93 YORK	CROSS COUNTY 15	72-0015 3	310,391,546	0.525212	0.060111	0.000000	0.000000	0.585323	1,816,795.36
			School system total		**831,453,544**						**4,866,691.18**
72-0019 3	OSCEOLA 19	72 POLK	OSCEOLA 19	72-0019 3	**515,109,760**	0.646725	0.029394	0.025867	0.000000	0.701986	**3,615,998.62**
72-0032 3	SHELBY-RISING CITY 32	12 BUTLER	SHELBY-RISING CITY 32	72-0032 3	279,799,429	0.600000	0.040000	0.000000	0.000000	0.640000	1,790,716.32
72-0032 3	SHELBY-RISING CITY 32	72 POLK	SHELBY-RISING CITY 32	72-0032 3	445,910,421	0.600000	0.040000	0.000000	0.000000	0.640000	2,853,826.72
			School system total		**725,709,850**						**4,644,543.04**
72-0075 3	HIGH PLAINS COMMUNITY 75	41 HAMILTON	HIGH PLAINS COMMUNITY 75	72-0075 3	200,467,403	0.514756	0.074882	0.000000	0.000000	0.589638	1,182,031.98
72-0075 3	HIGH PLAINS COMMUNITY 75	61 MERRICK	HIGH PLAINS COMMUNITY 75	72-0075 3	299,883,821	0.514756	0.074882	0.000000	0.000000	0.589638	1,768,228.91
72-0075 3	HIGH PLAINS COMMUNITY 75	63 NANCE	HIGH PLAINS COMMUNITY 75	72-0075 3	12,750,761	0.514756	0.074882	0.000000	0.000000	0.589638	75,183.33
72-0075 3	HIGH PLAINS COMMUNITY 75	72 POLK	HIGH PLAINS COMMUNITY 75	72-0075 3	231,876,689	0.514756	0.074882	0.000000	0.000000	0.589638	1,367,233.03
72-0075 3	HIGH PLAINS COMMUNITY 75	93 YORK	HIGH PLAINS COMMUNITY 75	72-0075 3	114,404,636	0.514756	0.074882	0.000000	0.000000	0.589638	674,573.50
			School system total		**859,383,310**						**5,067,250.75**
73-0017 3	MCCOOK 17	32 FRONTIER	MCCOOK 17	73-0017 3	43,368,789	0.951113	0.000000	0.000000	0.000000	0.951113	412,486.26
73-0017 3	MCCOOK 17	43 HAYES	MCCOOK 17	73-0017 3	1,316,409	0.951113	0.000000	0.000000	0.000000	0.951113	12,520.54
73-0017 3	MCCOOK 17	44 HITCHCOCK	MCCOOK 17	73-0017 3	19,956,928	0.951113	0.000000	0.000000	0.000000	0.951113	189,812.96
73-0017 3	MCCOOK 17	73 RED WILLOW	MCCOOK 17	73-0017 3	643,218,940	0.951113	0.000000	0.000000	0.000000	0.951113	6,117,738.50
			School system total		**707,861,066**						**$6,732,558.26**

(1) Other Rates; Insurance Bond, Technology Bond, LC Elementary Learning Center. (2) School taxes exclude bonds voted on by patrons.

Table 13 School Systems 2015-2016 Detail of Base Schools & Counties within each School System

Cnty/Dist# SysCode/Class	School System Name	County Number & Name	Base School District	Base School Code/Class	2015 Total Value	Gen.Fund Tax Rate	Special Bldg Fund Rate	Qualif.Capital Purp. Fund Tot.Rate	Other Rates (1)	2015 Total Tax Rate	2015 Taxes Excluding Bond
73-0179 3	SOUTHWEST 179	32 FRONTIER	SOUTHWEST 179	73-0179 3	109,484,919	0.671000	0.010372	0.010570	0.000000	0.691942	$757,572.19
73-0179 3	SOUTHWEST 179	33 FURNAS	SOUTHWEST 179	73-0179 3	100,606,476	0.671000	0.010372	0.010570	0.000000	0.691942	696,138.66
73-0179 3	SOUTHWEST 179	73 RED WILLOW	SOUTHWEST 179	73-0179 3	544,455,508	0.671000	0.010372	0.010570	0.000000	0.691942	3,767,316.52
			School system total		**754,546,903**						**5,221,027.37**
74-0056 3	FALLS CITY 56	64 NEMAHA	FALLS CITY 56	74-0056 3	17,994,051	0.974770	0.017287	0.023192	0.000000	1.015249	182,684.43
74-0056 3	FALLS CITY 56	74 RICHARDSON	FALLS CITY 56	74-0056 3	885,284,595	0.974770	0.017287	0.023192	0.000000	1.015249	8,987,843.19
			School system total		**903,278,646**						**9,170,527.62**
74-0070 3	HUMBOLDT TABLE RK STEINAUER 70	49 JOHNSON	HUMBOLDT TABLE RK STEINAUER 70	74-0070 3	15,595,136	0.747834	0.118536	0.049649	0.000000	0.916019	142,854.94
74-0070 3	HUMBOLDT TABLE RK STEINAUER 70	64 NEMAHA	HUMBOLDT TABLE RK STEINAUER 70	74-0070 3	96,425,469	0.747834	0.118536	0.049649	0.000000	0.916019	883,275.76
74-0070 3	HUMBOLDT TABLE RK STEINAUER 70	67 PAWNEE	HUMBOLDT TABLE RK STEINAUER 70	74-0070 3	163,157,274	0.747834	0.118536	0.049649	0.000000	0.916019	1,494,551.66
74-0070 3	HUMBOLDT TABLE RK STEINAUER 70	74 RICHARDSON	HUMBOLDT TABLE RK STEINAUER 70	74-0070 3	538,625,799	0.747834	0.118536	0.049649	0.000000	0.916019	4,933,914.63
			School system total		**813,803,678**						**7,454,596.99**
75-0100 3	ROCK CO HIGH 100	9 BROWN	ROCK CO HIGH 100	75-0100 3	2,394,543	0.522660	0.066314	0.000000	0.000000	0.588974	14,103.22
75-0100 3	ROCK CO HIGH 100	75 ROCK	ROCK CO HIGH 100	75-0100 3	576,459,074	0.522660	0.066314	0.000000	0.000000	0.588974	3,395,194.20
			School system total		**578,853,617**						**3,409,297.42**
76-0002 3	CRETE 2	34 GAGE	CRETE 2	76-0002 3	936,908	1.046896	0.010278	0.004420	0.000000	1.061594	9,946.17
76-0002 3	CRETE 2	55 LANCASTER	CRETE 2	76-0002 3	445,124,701	1.046896	0.010278	0.004420	0.000000	1.061594	4,725,417.95
76-0002 3	CRETE 2	76 SALINE	CRETE 2	76-0002 3	488,334,714	1.046896	0.010278	0.004420	0.000000	1.061594	5,184,131.89
76-0002 3	CRETE 2	80 SEWARD	CRETE 2	76-0002 3	38,693,408	1.046896	0.010278	0.004420	0.000000	1.061594	410,767.40
			School system total		**973,089,731**						**10,330,263.41**
76-0044 3	DORCHESTER 44	76 SALINE	DORCHESTER 44	76-0044 3	373,503,035	0.617798	0.000000	0.000000	0.000000	0.617798	2,307,494.29
76-0044 3	DORCHESTER 44	80 SEWARD	DORCHESTER 44	76-0044 3	25,534,376	0.617798	0.000000	0.000000	0.000000	0.617798	157,750.90
			School system total		**399,037,411**						**2,465,245.19**
76-0068 3	FRIEND 68	30 FILLMORE	FRIEND 68	76-0068 3	2,460,395	0.803296	0.139684	0.000000	0.000000	0.942980	23,201.04
76-0068 3	FRIEND 68	76 SALINE	FRIEND 68	76-0068 3	383,437,094	0.803296	0.139684	0.000000	0.000000	0.942980	3,615,735.04
76-0068 3	FRIEND 68	80 SEWARD	FRIEND 68	76-0068 3	58,723,921	0.803296	0.139684	0.000000	0.000000	0.942980	553,755.48
			School system total		**444,621,410**						**4,192,691.56**
76-0082 3	WILBER-CLATONIA 82	34 GAGE	WILBER-CLATONIA 82	76-0082 3	108,645,382	0.757360	0.036918	0.028979	0.000000	0.823257	894,430.66
76-0082 3	WILBER-CLATONIA 82	55 LANCASTER	WILBER-CLATONIA 82	76-0082 3	15,696,475	0.757360	0.036918	0.028979	0.000000	0.823257	129,222.35
76-0082 3	WILBER-CLATONIA 82	76 SALINE	WILBER-CLATONIA 82	76-0082 3	544,981,689	0.757360	0.036918	0.028979	0.000000	0.823257	4,486,600.04
			School system total		**669,323,546**						**5,510,253.05**
77-0001 3	BELLEVUE 1 (member LC see 00-9000)	77 SARPY	BELLEVUE 1	77-0001 3	**2,567,829,387**	0.138758	0.000000	0.000000	0.000000	0.138758	**3,563,068.12**
77-0027 3	PAPILLION-LAVISTA 27 (member LC)	77 SARPY	PAPILLION-LA VISTA 27	77-0027 3	**4,751,925,409**	0.114116	0.010000	0.000000	0.000000	0.124116	**5,897,900.30**
77-0037 3	GRETNA 37 (member LC)	28 DOUGLAS	GRETNA 37	77-0037 3	205,040,640	0.098350	0.001650	0.000000	0.000000	0.100000	205,040.03
77-0037 3	GRETNA 37 (member LC)	77 SARPY	GRETNA 37	77-0037 3	1,757,470,428	0.098354	0.001646	0.000000	0.000000	0.100000	1,757,471.44
			School system total		**1,962,511,068**						**1,962,511.47**
77-0046 3	SPRINGFIELD PLTVW 46 (member LC)	77 SARPY	SPRINGFIELD PLATTEVIEW 46	77-0046 3	**1,286,351,202**	0.000000	0.072248	0.027486	0.000000	0.099734	**1,282,929.25**
78-0001 3	ASHLAND-GREENWOOD 1	13 CASS	ASHLAND-GREENWOOD 1	78-0001 3	219,607,008	0.950014	0.000000	0.000000	0.000000	0.950014	2,086,297.49
78-0001 3	ASHLAND-GREENWOOD 1	77 SARPY	ASHLAND-GREENWOOD 1	78-0001 3	899,695	0.950013	0.000000	0.000000	0.000000	0.950013	8,547.22
78-0001 3	ASHLAND-GREENWOOD 1	78 SAUNDERS	ASHLAND-GREENWOOD 1	78-0001 3	487,445,128	0.950014	0.000000	0.000000	0.000000	0.950014	4,630,798.25
			School system total		**707,951,831**						**$6,725,642.96**

(1) Other Rates; Insurance Bond, Technology Bond, LC Elementary Learning Center. (2) School taxes exclude bonds voted on by patrons.

Table 13 School Systems 2015-2016 Detail of Base Schools & Counties within each School System

Cnty/Dist# SysCode/Class	School System Name	County Number & Name	Base School District	Base School Code/Class	2015 Total Value	Gen.Fund Tax Rate	Special Bldg Fund Rate	Qualif.Capital Purp. Fund Tot.Rate	Other Rates (1)	2015 Total Tax Rate	2015 Taxes Excluding Bond
78-0009 3	YUTAN 9	78 SAUNDERS	YUTAN 9	78-0009 3	**289,572,876**	0.959596	0.045455	0.034735	0.000000	1.039786	**$3,010,938.98**
78-0039 3	WAHOO 39	78 SAUNDERS	WAHOO 39	78-0039 3	**952,045,112**	0.950402	0.084885	0.029959	0.000000	1.065246	**10,141,625.32**
78-0072 3	MEAD 72	78 SAUNDERS	MEAD 72	78-0072 3	**395,509,906**	0.950018	0.099891	0.049221	0.060867	1.159997	**4,587,903.79**
78-0107 3	CEDAR BLUFFS 107	78 SAUNDERS	CEDAR BLUFFS 107	78-0107 3	**291,687,940**	0.974289	0.073773	0.049865	0.025971	1.123898	**3,278,275.61**
79-0002 3	MINATARE 2	79 SCOTTS BLUFF	MINATARE 2	79-0002 3	**41,228,859**	0.959570	0.090400	0.000000	0.000000	1.049970	**432,890.64**
79-0011 3	MORRILL 11	79 SCOTTS BLUFF	MORRILL 11	79-0011 3	280,613,695	0.990000	0.060000	0.052000	0.000000	1.102000	3,092,363.12
79-0011 3	MORRILL 11	83 SIOUX	MORRILL 11	79-0011 3	75,557,446	0.990000	0.060000	0.052000	0.000000	1.102000	832,643.12
			School system total		**356,171,141**						**3,925,006.24**
79-0016 3	GERING 16	79 SCOTTS BLUFF	GERING 16	79-0016 3	**719,917,501**	1.050000	0.000000	0.000000	0.000000	1.050000	**7,559,132.17**
79-0031 3	MITCHELL 31	79 SCOTTS BLUFF	MITCHELL 31	79-0031 3	240,424,810	0.959800	0.039250	0.000000	0.000000	0.999050	2,401,964.15
79-0031 3	MITCHELL 31	83 SIOUX	MITCHELL 31	79-0031 3	42,765,360	0.959800	0.039250	0.000000	0.000000	0.999050	427,247.40
			School system total		**283,190,170**						**2,829,211.55**
79-0032 3	SCOTTSBLUFF 32	62 MORRILL	SCOTTSBLUFF 32	79-0032 3	777,193	1.040130	0.009860	0.051990	0.000000	1.101980	8,564.50
79-0032 3	SCOTTSBLUFF 32	79 SCOTTS BLUFF	SCOTTSBLUFF 32	79-0032 3	1,372,155,041	1.040130	0.009860	0.051990	0.000000	1.101980	15,120,873.02
			School system total		**1,372,932,234**						**15,129,437.52**
80-0005 3	MILFORD 5	55 LANCASTER	MILFORD 5	80-0005 3	56,965,281	0.952627	0.000000	0.000000	0.000000	0.952627	542,666.74
80-0005 3	MILFORD 5	76 SALINE	MILFORD 5	80-0005 3	1,957,712	0.952627	0.000000	0.000000	0.000000	0.952627	18,649.69
80-0005 3	MILFORD 5	80 SEWARD	MILFORD 5	80-0005 3	541,465,380	0.952627	0.000000	0.000000	0.000000	0.952627	5,158,148.86
			School system total		**600,388,373**						**5,719,465.29**
80-0009 3	SEWARD 9	12 BUTLER	SEWARD 9	80-0009 3	58,625,971	0.826046	0.050000	0.008916	0.000000	0.884962	518,817.58
80-0009 3	SEWARD 9	80 SEWARD	SEWARD 9	80-0009 3	1,413,900,203	0.826046	0.050000	0.008916	0.000000	0.884962	12,512,511.54
			School system total		**1,472,526,174**						**13,031,329.12**
80-0567 3	CENTENNIAL 67R	12 BUTLER	CENTENNIAL 67R	80-0567 3	42,526,135	0.379493	0.032986	0.014844	0.000000	0.427323	181,724.01
80-0567 3	CENTENNIAL 67R	72 POLK	CENTENNIAL 67R	80-0567 3	53,186,996	0.379493	0.032986	0.014844	0.000000	0.427323	227,280.29
80-0567 3	CENTENNIAL 67R	80 SEWARD	CENTENNIAL 67R	80-0567 3	678,737,217	0.379493	0.032986	0.014844	0.000000	0.427323	2,900,410.06
80-0567 3	CENTENNIAL 67R	93 YORK	CENTENNIAL 67R	80-0567 3	757,438,308	0.379493	0.032986	0.014844	0.000000	0.427323	3,236,716.72
			School system total		**1,531,888,656**						**6,546,131.08**
81-0003 3	HAY SPRINGS 3	23 DAWES	HAY SPRINGS 3	81-0003 3	20,635,610	1.049893	0.000000	0.000000	0.000000	1.049893	216,651.87
81-0003 3	HAY SPRINGS 3	81 SHERIDAN	HAY SPRINGS 3	81-0003 3	131,157,904	1.049893	0.000000	0.000000	0.000000	1.049893	1,377,017.56
			School system total		**151,793,514**						**1,593,669.43**
81-0010 3	GORDON-RUSHVILLE HIGH SCH 10	16 CHERRY	GORDON-RUSHVILLE HIGH SCH 10	81-0010 3	158,241,824	0.904606	0.000000	0.033670	0.000000	0.938276	1,484,745.29
81-0010 3	GORDON-RUSHVILLE HIGH SCH 10	81 SHERIDAN	GORDON-RUSHVILLE HIGH SCH 10	81-0010 3	591,779,773	0.904606	0.000000	0.033670	0.000000	0.938276	5,552,527.48
			School system total		**750,021,597**						**7,037,272.77**
82-0001 3	LOUP CITY 1	47 HOWARD	LOUP CITY 1	82-0001 3	22,377,023	0.732453	0.000000	0.000000	0.000000	0.732453	163,901.24
82-0001 3	LOUP CITY 1	82 SHERMAN	LOUP CITY 1	82-0001 3	550,347,629	0.732453	0.000000	0.000000	0.000000	0.732453	4,031,037.84
82-0001 3	LOUP CITY 1	88 VALLEY	LOUP CITY 1	82-0001 3	27,813,716	0.732453	0.000000	0.000000	0.000000	0.732453	203,722.44
			School system total		**600,538,368**						**$4,398,661.52**

(1) Other Rates; Insurance Bond, Technology Bond, LC Elementary Learning Center. (2) School taxes exclude bonds voted on by patrons.

Table 13 School Systems 2015-2016 Detail of Base Schools & Counties within each School System

Cnty/Dist# SysCode/Class	School System Name	County Number & Name	Base School District	Base School Code/Class	2015 Total Value	Gen.Fund Tax Rate	Special Bldg Fund Rate	Qualif.Capital Purp. Fund Tot.Rate	Other Rates (1)	2015 Total Tax Rate	2015 Taxes Excluding Bond
82-0015 2	LITCHFIELD 15	21 CUSTER	LITCHFIELD 15	82-0015 2	95,172,085	0.831543	0.000000	0.051128	0.000000	0.882671	$840,056.34
82-0015 2	LITCHFIELD 15	82 SHERMAN	LITCHFIELD 15	82-0015 2	153,776,751	0.831543	0.000000	0.051128	0.000000	0.882671	1,357,342.80
			School system total		**248,948,836**						**2,197,399.14**
83-0500 3	SIOUX CO HIGH 500	23 DAWES	SIOUX CO HIGH 500	83-0500 3	9,388,391	0.601835	0.018579	0.000000	0.000000	0.620414	58,246.90
83-0500 3	SIOUX CO HIGH 500	83 SIOUX	SIOUX CO HIGH 500	83-0500 3	425,631,068	0.602000	0.018578	0.000000	0.000000	0.620578	2,641,372.46
			School system total		**435,019,459**						**2,699,619.36**
84-0003 3	STANTON 3	84 STANTON	STANTON 3	84-0003 3	**613,615,875**	0.725380	0.042954	0.038926	0.000000	0.807260	**4,953,475.43**
85-0060 3	DESHLER 60	65 NUCKOLLS	DESHLER 60	85-0060 3	128,810,932	0.577578	0.054956	0.000000	0.000000	0.632534	814,773.03
85-0060 3	DESHLER 60	85 THAYER	DESHLER 60	85-0060 3	422,602,583	0.577558	0.054956	0.000000	0.000000	0.632514	2,673,020.50
			School system total		**551,413,515**						**3,487,793.53**
85-0070 3	THAYER CENTRAL COMM 70	65 NUCKOLLS	THAYER CENTRAL COMM 70	85-0070 3	23,924,898	0.691911	0.140000	0.028616	0.000000	0.860527	205,880.21
85-0070 3	THAYER CENTRAL COMM 70	85 THAYER	THAYER CENTRAL COMM 70	85-0070 3	782,088,045	0.691911	0.140000	0.028616	0.000000	0.860527	6,730,078.84
			School system total		**806,012,943**						**6,935,959.05**
85-2001 2	BRUNING-DAVENPORT UNIF	18 CLAY	DAVENPORT 47 (Brun-Davpt Unif)	85-0047 2	8,305,603	0.434082	0.040000	0.000000	0.000000	0.474082	39,375.40
85-2001 2	BRUNING-DAVENPORT UNIF	30 FILLMORE	DAVENPORT 47 (Brun-Davpt Unif)	85-0047 2	2,698,287	0.434082	0.040000	0.000000	0.000000	0.474082	12,792.10
85-2001 2	BRUNING-DAVENPORT UNIF	65 NUCKOLLS	DAVENPORT 47 (Brun-Davpt Unif)	85-0047 2	243,537,888	0.434082	0.040000	0.000000	0.000000	0.474082	1,154,569.32
85-2001 2	BRUNING-DAVENPORT UNIF	85 THAYER	DAVENPORT 47 (Brun-Davpt Unif)	85-0047 2	173,641,856	0.434082	0.040000	0.000000	0.000000	0.474082	823,204.70
85-2001 2	BRUNING-DAVENPORT UNIF	30 FILLMORE	BRUNING 94 (Brun-Davpt Unif)	85-0094 2	152,640,034	0.434082	0.040000	0.000000	0.000000	0.474082	723,638.93
85-2001 2	BRUNING-DAVENPORT UNIF	85 THAYER	BRUNING 94 (Brun-Davpt Unif)	85-0094 2	324,544,577	0.434082	0.040000	0.000000	0.000000	0.474082	1,538,607.44
			School system total		**905,368,245**						**4,292,187.89**
86-0001 2	THEDFORD HIGH 1	16 CHERRY	THEDFORD HIGH 1	86-0001 2	49,966,226	0.779612	0.045264	0.076949	0.000000	0.901825	450,608.02
86-0001 2	THEDFORD HIGH 1	86 THOMAS	THEDFORD RURAL 1	86-0001 2	173,191,468	0.779612	0.045264	0.076949	0.000000	0.901825	1,561,883.77
			School system total		**223,157,694**						**2,012,491.79**
87-0001 3	PENDER 1	20 CUMING	PENDER 1	87-0001 3	147,533,989	0.610603	0.074255	0.032991	0.000000	0.717849	1,059,071.27
87-0001 3	PENDER 1	87 THURSTON	PENDER 1	87-0001 3	411,198,716	0.610603	0.074255	0.032991	0.000000	0.717849	2,951,785.86
87-0001 3	PENDER 1	90 WAYNE	PENDER 1	87-0001 3	47,711,180	0.610603	0.074255	0.032991	0.000000	0.717849	342,494.22
			School system total		**606,443,885**						**4,353,351.35**
87-0013 3	WALTHILL 13	87 THURSTON	WALTHILL 13	87-0013 3	**182,266,006**	1.049927	0.000000	0.000000	0.000000	1.049927	**1,913,659.90**
87-0016 3	UMO N HO NATION SCH 16	87 THURSTON	UMO N HO NATION SCH 16	87-0016 3	**20,520,034**	1.049602	0.000000	0.000000	0.000000	1.049602	**215,378.75**
87-0017 3	WINNEBAGO 17	87 THURSTON	WINNEBAGO 17	87-0017 3	**103,010,174**	1.049902	0.000000	0.000000	0.000000	1.049902	**1,081,505.71**
88-0005 3	ORD 5	21 CUSTER	ORD 5	88-0005 3	34,374,133	0.885354	0.000000	0.016649	0.000000	0.902003	310,055.69
88-0005 3	ORD 5	36 GARFIELD	ORD 5	88-0005 3	26,049,848	0.885354	0.000000	0.016649	0.000000	0.902003	234,970.48
88-0005 3	ORD 5	39 GREELEY	ORD 5	88-0005 3	1,706,330	0.885354	0.000000	0.016649	0.000000	0.902003	15,391.14
88-0005 3	ORD 5	88 VALLEY	ORD 5	88-0005 3	720,606,819	0.885354	0.000000	0.016649	0.000000	0.902003	6,499,895.15
			School system total		**782,737,130**						**7,060,312.46**
88-0021 2	ARCADIA 21	21 CUSTER	ARCADIA 21	88-0021 2	32,772,600	0.950442	0.024410	0.021359	0.000000	0.996211	326,484.28
88-0021 2	ARCADIA 21	82 SHERMAN	ARCADIA 21	88-0021 2	21,430,086	0.950442	0.024410	0.021359	0.000000	0.996211	213,488.88
88-0021 2	ARCADIA 21	88 VALLEY	ARCADIA 21	88-0021 2	111,328,292	0.950442	0.024410	0.021359	0.000000	0.996211	1,109,064.86
			School system total		**165,530,978**						**1,649,038.02**
89-0001 3	BLAIR 1	89 WASHINGTON	BLAIR 1	89-0001 3	**1,632,528,916**	1.057928	0.000000	0.003687	0.000000	1.061615	**17,331,172.11**
89-0003 3	FORT CALHOUN 3	28 DOUGLAS	FORT CALHOUN 3	89-0003 3	37,554,675	0.950000	0.090630	0.048480	0.000000	1.089110	409,010.62
89-0003 3	FORT CALHOUN 3	89 WASHINGTON	FORT CALHOUN 3	89-0003 3	311,523,614	0.950000	0.090626	0.048485	0.000000	1.089111	3,392,837.68
			School system total		**349,078,289**						**$3,801,848.30**

(1) Other Rates; Insurance Bond, Technology Bond, LC Elementary Learning Center. (2) School taxes exclude bonds voted on by patrons.

Table 13 School Systems 2015-2016 Detail of Base Schools & Counties within each School System

Cnty/Dist# SysCode/Class	School System Name	County Number & Name	Base School District	Base School Code/Class	2015 Total Value	Gen.Fund Tax Rate	Special Bldg Fund Rate	Qualif.Capital Purp. Fund Tot.Rate	Other Rates (1)	2015 Total Tax Rate	2015 Taxes Excluding Bond
89-0024 3	ARLINGTON 24	27 DODGE	ARLINGTON 24	89-0024 3	46,922,467	0.950034	0.025252	0.051680	0.000000	1.026966	$481,877.88
89-0024 3	ARLINGTON 24	28 DOUGLAS	ARLINGTON 24	89-0024 3	39,162,675	0.950030	0.025250	0.051680	0.000000	1.026960	402,184.47
89-0024 3	ARLINGTON 24	89 WASHINGTON	ARLINGTON 24	89-0024 3	549,139,597	0.950034	0.025252	0.051680	0.000000	1.026966	5,639,476.97
			School system total		**635,224,739**						**6,523,539.32**
90-0017 3	WAYNE 17	14 CEDAR	WAYNE 17	90-0017 3	421,890	0.985537	0.019056	0.044187	0.000000	1.048780	4,424.70
90-0017 3	WAYNE 17	26 DIXON	WAYNE 17	90-0017 3	42,196,631	0.985537	0.019056	0.044187	0.000000	1.048780	442,549.79
90-0017 3	WAYNE 17	90 WAYNE	WAYNE 17	90-0017 3	869,484,732	0.985537	0.019056	0.044187	0.000000	1.048780	9,118,981.78
			School system total		**912,103,253**						**9,565,956.27**
90-0560 3	WAKEFIELD 60R	26 DIXON	WAKEFIELD 60R	90-0560 3	255,693,281	0.959587	0.002525	0.030303	0.000000	0.992415	2,537,538.48
90-0560 3	WAKEFIELD 60R	87 THURSTON	WAKEFIELD 60R	90-0560 3	39,191,062	0.959587	0.002525	0.030303	0.000000	0.992415	388,937.98
90-0560 3	WAKEFIELD 60R	90 WAYNE	WAKEFIELD 60R	90-0560 3	183,774,548	0.959587	0.002525	0.030303	0.000000	0.992415	1,823,806.22
			School system total		**478,658,891**						**4,750,282.68**
90-0595 3	WINSIDE 595	84 STANTON	WINSIDE 595	90-0595 3	1,965,112	0.734538	0.073870	0.000000	0.000000	0.808408	15,886.11
90-0595 3	WINSIDE 595	90 WAYNE	WINSIDE 595	90-0595 3	408,178,319	0.734538	0.073870	0.000000	0.000000	0.808408	3,299,746.26
			School system total		**410,143,431**						**3,315,632.37**
91-0002 3	RED CLOUD 2	31 FRANKLIN	RED CLOUD 2	91-0002 3	3,799,429	0.894578	0.105399	0.000000	0.000000	0.999977	37,993.41
91-0002 3	RED CLOUD 2	91 WEBSTER	RED CLOUD 2	91-0002 3	379,639,584	0.894578	0.105399	0.000000	0.000000	0.999977	3,796,309.62
			School system total		**383,439,013**						**3,834,303.03**
91-0074 3	BLUE HILL 74	1 ADAMS	BLUE HILL 74	91-0074 3	162,228,010	0.950525	0.000000	0.000000	0.000000	0.950525	1,542,018.01
91-0074 3	BLUE HILL 74	18 CLAY	BLUE HILL 74	91-0074 3	575,565	0.950525	0.000000	0.000000	0.000000	0.950525	5,470.89
91-0074 3	BLUE HILL 74	91 WEBSTER	BLUE HILL 74	91-0074 3	214,649,238	0.950525	0.000000	0.000000	0.000000	0.950525	2,040,294.81
			School system total		**377,452,813**						**3,587,783.71**
92-0045 3	WHEELER CENTRAL 45	36 GARFIELD	WHEELER CENTRAL 45	92-0045 3	13,582,528	0.329705	0.010621	0.000000	0.000000	0.340326	46,224.91
92-0045 3	WHEELER CENTRAL 45	39 GREELEY	WHEELER CENTRAL 45	92-0045 3	25,587,123	0.329705	0.010621	0.000000	0.000000	0.340326	87,079.62
92-0045 3	WHEELER CENTRAL 45	45 HOLT	WHEELER CENTRAL 45	92-0045 3	2,756,882	0.329705	0.010621	0.000000	0.000000	0.340326	9,382.40
92-0045 3	WHEELER CENTRAL 45	92 WHEELER	WHEELER CENTRAL 45	92-0045 3	481,287,803	0.329705	0.010621	0.000000	0.000000	0.340326	1,637,947.60
			School system total		**523,214,336**						**1,780,634.53**
93-0012 3	YORK 12	93 YORK	YORK 12	93-0012 3	**1,083,325,881**	1.013469	0.036458	0.027973	0.000000	1.077900	**11,677,194.36**
93-0083 2	MCCOOL JUNCTION 83	30 FILLMORE	MCCOOL JUNCTION 83	93-0083 2	2,799,496	0.625805	0.056891	0.000000	0.000000	0.682696	19,112.05
93-0083 2	MCCOOL JUNCTION 83	93 YORK	MCCOOL JUNCTION 83	93-0083 2	352,384,455	0.625805	0.056891	0.000000	0.000000	0.682696	2,405,717.70
			School system total		**355,183,951**						**2,424,829.75**
93-0096 3	HEARTLAND 96	30 FILLMORE	HEARTLAND 96	93-0096 3	974,245	0.516872	0.008411	0.025450	0.000000	0.550733	5,365.49
93-0096 3	HEARTLAND 96	41 HAMILTON	HEARTLAND 96	93-0096 3	184,766,620	0.516872	0.008411	0.025450	0.000000	0.550733	1,017,570.73
93-0096 3	HEARTLAND 96	93 YORK	HEARTLAND 96	93-0096 3	636,952,060	0.516872	0.008411	0.025450	0.000000	0.550733	3,507,916.64
			School system total		**822,692,925**						**4,530,852.86**
	STATE TOTALS				**227,668,925,734**						**$2,076,688,869.66**

(1) Other Rates; Insurance Bond, Technology Bond, LC Elementary Learning Center. (2) School taxes exclude bonds voted on by patrons.

Table 14 School District Bonds 2015-2016

Base School Code	Base School District	County Number & Name	2015 School Bond Value	Bond Tax Rate	2015 School Bond Taxes
01-0003	KENESAW 3 BOND	1 ADAMS	407,230,340	0.075148	$306,026.10
01-0003	KENESAW 3 BOND	40 HALL	25,122,892	0.075148	18,879.42
01-0003	KENESAW 3 BOND	50 KEARNEY	51,621,207	0.075148	38,792.32
	School Bond Total		**483,974,439**		**363,697.84**
01-0018	HASTINGS 18 BOND	1 ADAMS	**1,004,589,026**	**0.240000**	**2,411,019.45**
06-0001	BOONE CENTRAL 1 BOND 2015	2 ANTELOPE	5,869,608	0.069216	4,062.71
06-0001	BOONE CENTRAL 1 BOND 2015	6 BOONE	1,308,376,278	0.069216	905,605.56
	School Bond Total		**1,314,245,886**		**909,668.27**
08-0005	BUTTE 5 BOND	8 BOYD	**136,979,815**	**0.020364**	**27,894.57**
08-0038	SPENCER-NAPER 38 BOND	8 BOYD	232,059,878	0.012795	29,692.00
08-0038	SPENCER-NAPER 38 BOND 9-12	45 HOLT	51,372,699	0.008321	4,275.08
08-0038	SPENCER-NAPER 38 BOND K-8	45 HOLT	31,491,034	0.004474	1,409.08
	School Bond Total		**314,923,611**		**35,376.16**
09-0010	AINSWORTH 10 BOND AFFL 9-12	9 BROWN	652,076,284	0.017769	115,867.82
09-0010	AINSWORTH 10 BOND AFFL 9-12	75 ROCK	3,468,445	0.017769	616.29
	School Bond Total		**655,544,729**		**116,484.11**
09-0010	AINSWORTH 10 BOND K-8	9 BROWN	194,547,550	0.084656	164,696.17
09-0010	AINSWORTH 10 BOND K-8	75 ROCK	3,468,445	0.084656	2,936.24
	School Bond Total		**198,015,995**		**167,632.41**
10-0002	GIBBON 2 BOND	10 BUFFALO	500,558,560	0.185071	926,388.77
10-0002	GIBBON 2 BOND	50 KEARNEY	63,580,939	0.185071	117,669.95
	School Bond Total		**564,139,499**		**1,044,058.72**
10-0007	KEARNEY 7 BOND 2009	10 BUFFALO	3,106,733,196	0.097483	3,028,537.51
10-0007	KEARNEY 7 BOND 2009	50 KEARNEY	108,585,202	0.097483	105,852.11
10-0007	KEARNEY 7 BOND 2009	69 PHELPS	28,094,577	0.097483	27,387.44
	School Bond Total		**3,243,412,975**		**3,161,777.06**
10-0007	KEARNEY 7 BOND 2013	10 BUFFALO	3,107,065,431	0.102517	3,185,269.64
10-0007	KEARNEY 7 BOND 2013	50 KEARNEY	108,585,202	0.102517	111,318.31
10-0007	KEARNEY 7 BOND 2013	69 PHELPS	28,094,577	0.102517	28,801.70
	School Bond Total		**3,243,745,210**		**3,325,389.65**
10-0009	ELM CREEK 9 BOND 2008	24 DAWSON	14,202,606	0.166072	23,586.55
10-0009	ELM CREEK 9 BOND 2008	69 PHELPS	109,583,224	0.166072	181,987.07
10-0009	ELM CREEK 9 BOND K-12 2011	10 BUFFALO	247,260,111	0.166072	410,629.72
	School Bond Total		**371,045,941**		**616,203.34**
10-0019	SHELTON 19 BOND	1 ADAMS	2,466,695	0.090203	2,225.05
10-0019	SHELTON 19 BOND	10 BUFFALO	254,737,541	0.090203	229,780.83
10-0019	SHELTON 19 BOND	40 HALL	87,113,492	0.090203	78,579.06
10-0019	SHELTON 19 BOND	50 KEARNEY	3,986,453	0.090203	3,595.90
	School Bond Total		**348,304,181**		**314,180.84**
10-0069	RAVENNA 69 BOND	10 BUFFALO	431,165,139	0.003781	16,302.42
10-0069	RAVENNA 69 BOND	82 SHERMAN	119,134,901	0.003781	4,504.62
	School Bond Total		**550,300,040**		**20,807.04**
10-0105	PLEASANTON 105 BOND 2013	10 BUFFALO	351,735,219	0.177215	623,327.45
10-0105	PLEASANTON 105 BOND 2013	82 SHERMAN	5,665,870	0.177215	10,040.82
	School Bond Total		**357,401,089**		**633,368.27**

Table 14 School District Bonds 2015-2016

Base School Code	Base School District	County Number & Name	2015 School Bond Value	Bond Tax Rate	2015 School Bond Taxes
10-0119	AMHERST 119 AFFIL BOND 9-12	10 BUFFALO	318,423,527	0.062796	199,957.02
10-0119	AMHERST 119 BOND	10 BUFFALO	270,575,663	0.060480	163,644.23
	School Bond Total		**588,999,190**		**363,601.25**
11-0014	OAKLAND-CRAIG 14 BOND 2012	11 BURT	532,286,211	0.091322	486,094.42
11-0014	OAKLAND-CRAIG 14 BOND 2012	20 CUMING	20,036,668	0.091322	18,297.85
11-0014	OAKLAND-CRAIG 14 BOND 2012	27 DODGE	707,630	0.091322	646.22
	School Bond Total		**553,030,509**		**505,038.49**
12-0056	DAVID CITY 56 9-12 QCPUF BOND	71 PLATTE	32,117	0.020893	6.71
12-0056	DAVID CITY 56 9-12 QCPUF BOND	78 SAUNDERS	13,762,925	0.020893	2,875.54
12-0056	DAVID CITY 56 9-12 QCPUF BOND	80 SEWARD	668,628	0.020893	139.70
12-0056	DAVID CITY 56 9-12 QCPUF BOND	12 BUTLER	1,224,605,510	0.020893	255,857.18
	School Bond Total		**1,239,069,180**		**258,879.13**
12-0056	DAVID CITY 56 ELEM QCPUF BOND	12 BUTLER	1,127,347,111	0.022729	256,234.62
12-0056	DAVID CITY 56 ELEM QCPUF BOND	71 PLATTE	32,117	0.022729	7.30
12-0056	DAVID CITY 56 ELEM QCPUF BOND	78 SAUNDERS	10,931,648	0.022729	2,484.69
12-0056	DAVID CITY 56 ELEM QCPUF BOND	80 SEWARD	668,628	0.022729	152.00
	School Bond Total		**1,138,979,504**		**258,878.61**
13-0001	PLATTSMOUTH 1 BOND 9-12	13 CASS	701,278,999	0.110233	773,041.09
13-0001	PLATTSMOUTH 1 BOND K-8	13 CASS	553,762,563	0.086487	478,932.61
	School Bond Total		**1,255,041,562**		**1,251,973.70**
13-0022	WEEPING WATER 22 BOND 2013	13 CASS	**380,684,913**	0.244111	**929,293.72**
13-0032	LOUISVILLE 32 BOND	13 CASS	489,632,601	0.121013	592,519.05
13-0032	LOUISVILLE 32 BOND	77 SARPY	3,539,128	0.121013	4,282.88
	School Bond Total		**493,171,729**		**596,801.93**
13-0056	CONESTOGA 56 BOND	13 CASS	701,870,567	0.114128	801,031.53
13-0056	CONESTOGA 56 BOND	66 OTOE	14,972,399	0.114128	17,087.71
	School Bond Total		**716,842,966**		**818,119.24**
13-0097	ELMWOOD-MURDOCK 97 BOND 2008	13 CASS	442,979,466	0.143659	636,379.93
13-0097	ELMWOOD-MURDOCK 97 BOND 2008	66 OTOE	12,978,466	0.143659	18,644.78
	School Bond Total		**455,957,932**		**655,024.71**
14-0054	LAUREL-CONCORD 54 QCPUF BOND	14 CEDAR	458,721,278	0.013104	60,110.94
14-0054	LAUREL-CONCORD 54 QCPUF BOND	26 DIXON	207,434,447	0.013104	27,182.17
14-0054	LAUREL-CONCORD 54 QCPUF BOND	90 WAYNE	26,456,679	0.013104	3,466.91
	School Bond Total		**692,612,404**		**90,760.02**
17-0001	SIDNEY 1 ELEM QCPUF BND 2005	17 CHEYENNE	599,119,988	0.027235	163,170.42
17-0001	SIDNEY 1 QCPUF BND 2011-2017	17 CHEYENNE	735,879,576	0.026688	196,391.47
	School Bond Total		**1,334,999,564**		**359,561.89**
17-0001	SIDNEY 1 HS BOND 2007	17 CHEYENNE	**735,879,576**	0.081537	**600,014.47**
19-0058	CLARKSON 58 BOND 9-12	19 COLFAX	188,242,754	0.038750	72,944.03
19-0058	CLARKSON 58 BOND 9-12	84 STANTON	157,627,401	0.038750	61,080.70
	School Bond Total		**345,870,155**		**134,024.73**
19-0058	CLARKSON 58 BOND K-8	19 COLFAX	174,493,247	0.025950	45,280.92
19-0058	CLARKSON 58 BOND K-8	84 STANTON	157,627,401	0.025950	40,904.39
	School Bond Total		**332,120,648**		**86,185.31**

Table 14 School District Bonds 2015-2016

Base School Code	Base School District	County Number & Name	2015 School Bond Value	Bond Tax Rate	2015 School Bond Taxes
19-0059	HOWELLS 59 BOND K-12 2011	19 COLFAX	203,635,664	0.065990	134,379.21
19-0059	HOWELLS 59 BOND K-12 2011	20 CUMING	97,932,458	0.065990	64,625.59
19-0059	HOWELLS 59 BOND K-12 2011	84 STANTON	68,032,170	0.065990	44,894.41
	School Bond Total		**369,600,292**		**243,899.21**
19-0123	SCHUYLER CENTRAL 123 BOND 2007	12 BUTLER	126,803,029	0.038580	48,920.64
19-0123	SCHUYLER CENTRAL 123 BOND 2007	19 COLFAX	1,181,109,052	0.038580	455,671.78
19-0123	SCHUYLER CENTRAL 123 BOND 2007	78 SAUNDERS	500,790	0.038580	193.21
	School Bond Total		**1,308,412,871**		**504,785.63**
20-0001	WEST POINT 1 BOND 2007	20 CUMING	1,179,654,591	0.057006	672,473.95
20-0001	WEST POINT 1 BOND 2007	27 DODGE	933,055	0.057006	531.90
	School Bond Total		**1,180,587,646**		**673,005.85**
20-0030	WISNER-PILGER 30 BOND 9-12	20 CUMING	574,146,454	0.018986	109,007.27
20-0030	WISNER-PILGER 30 BOND 9-12	84 STANTON	244,420,127	0.018986	46,405.68
20-0030	WISNER-PILGER 30 BOND 9-12	90 WAYNE	22,646,148	0.018986	4,299.59
	School Bond Total		**841,212,729**		**159,712.54**
20-0030	WISNER-PILGER 30 BOND K-8	20 CUMING	555,561,520	0.010002	55,567.30
20-0030	WISNER-PILGER 30 BOND K-8	84 STANTON	244,420,127	0.010002	24,447.06
20-0030	WISNER-PILGER 30 BOND K-8	90 WAYNE	22,646,148	0.010002	2,265.10
	School Bond Total		**822,627,795**		**82,279.46**
21-0015	ANSELMO-MERNA 15 BOND	5 BLAINE	10,229,249	0.027384	2,801.16
21-0015	ANSELMO-MERNA 15 BOND	21 CUSTER	520,768,127	0.027384	142,607.37
	School Bond Total		**530,997,376**		**145,408.53**
21-0025	BROKEN BOW 25 BOND	21 CUSTER	**858,863,096**	0.051389	**441,361.36**
22-0011	SO SIOUX CITY 11 BOND	22 DAKOTA	**846,315,832**	0.139443	**1,180,128.08**
24-0011	COZAD 11 BOND K-8	24 DAWSON	**218,404,228**	0.269036	**587,586.01**
24-0020	GOTHENBURG 20 BOND 9-12	21 CUSTER	94,678,383	0.044053	41,708.74
24-0020	GOTHENBURG 20 BOND 9-12	24 DAWSON	633,577,919	0.044053	279,109.95
24-0020	GOTHENBURG 20 BOND 9-12	56 LINCOLN	95,136,562	0.044053	41,910.67
	School Bond Total		**823,392,864**		**362,729.36**
24-0020	GOTHENBURG 20 BOND K-8	21 CUSTER	9,039,433	0.047983	4,337.42
24-0020	GOTHENBURG 20 BOND K-8	24 DAWSON	367,982,964	0.047983	176,569.29
24-0020	GOTHENBURG 20 BOND K-8	56 LINCOLN	66,951,063	0.047983	32,125.27
	School Bond Total		**443,973,460**		**213,031.98**
24-0101	SUMNER-EDYVL-MLR 101 BOND 2015	10 BUFFALO	74,304,773	0.101010	75,055.21
24-0101	SUMNER-EDYVL-MLR 101 BOND 2015	21 CUSTER	60,524,903	0.101010	61,136.41
24-0101	SUMNER-EDYVL-MLR 101 BOND 2015	24 DAWSON	235,626,070	0.101010	238,005.87
	School Bond Total		**370,455,746**		**374,197.49**
25-0095	SOUTH PLATTE 95 BOND 2014	25 DEUEL	155,812,534	0.110000	171,393.78
25-0095	SOUTH PLATTE 95 BOND 2014	35 GARDEN	1,744,859	0.110000	1,919.33
25-0095	SOUTH PLATTE 95 BOND 2014	51 KEITH	243,947,821	0.110000	268,342.34
25-0095	SOUTH PLATTE 95 BOND 2014	68 PERKINS	36,896,745	0.110000	40,586.46
	School Bond Total		**282,589,425**		**482,241.91**
26-0001	PONCA 1 BOND 2009	22 DAKOTA	161,931,217	0.104414	169,078.92
26-0001	PONCA 1 BOND 2009	26 DIXON	250,039,335	0.104414	261,076.04
	School Bond Total		**411,970,552**		**430,154.96**

Table 14 School District Bonds 2015-2016

Base School Code	Base School District	County Number & Name	2015 School Bond Value	Bond Tax Rate	2015 School Bond Taxes
26-0070	ALLEN 70 BOND	22 DAKOTA	19,185,403	0.049252	9,449.19
26-0070	ALLEN 70 BOND	26 DIXON	329,462,645	0.049252	162,266.90
	School Bond Total		**348,648,048**		**171,716.09**
27-0001	FREMONT 1 BOND 1 2010	27 DODGE	1,753,800,142	0.047548	833,902.62
27-0001	FREMONT 1 BOND 1 2010	78 SAUNDERS	228,529,555	0.047548	108,661.66
	School Bond Total		**1,982,329,697**		**942,564.28**
27-0001	FREMONT 1 BOND 2 2010	27 DODGE	1,753,800,142	0.022926	402,081.98
27-0001	FREMONT 1 BOND 2 2010	78 SAUNDERS	228,529,555	0.022926	52,393.10
	School Bond Total		**1,982,329,697**		**454,475.08**
27-0001	FREMONT 1 BOND 9-12	27 DODGE	1,753,800,142	0.016034	281,210.07
27-0001	FREMONT 1 BOND 9-12	78 SAUNDERS	87,333,470	0.016034	14,003.23
	School Bond Total		**1,841,133,612**		**295,213.30**
27-0001	FREMONT 1 BOND K-8	27 DODGE	1,711,362,548	0.077988	1,334,663.13
27-0001	FREMONT 1 BOND K-8	78 SAUNDERS	25,639,441	0.077988	19,995.74
	School Bond Total		**1,737,001,989**		**1,354,658.87**
27-0001	FREMONT 1 BOND all bonds	28 DOUGLAS	**43,472,070**	0.153950	**66,926.53**
27-0594	LOGAN VIEW 594 BOND 2010	11 BURT	72,130,357	0.074395	53,661.34
27-0594	LOGAN VIEW 594 BOND 2010	20 CUMING	10,781,308	0.074395	8,020.73
27-0594	LOGAN VIEW 594 BOND 2010	27 DODGE	590,693,209	0.074395	439,447.66
27-0594	LOGAN VIEW 594 BOND 2010	89 WASHINGTON	131,092,093	0.074395	97,525.94
	School Bond Total		**804,696,967**		**598,655.67**
27-0595	NORTH BEND CNTRL 595 BOND 2013	19 COLFAX	4,631,757	0.100769	4,667.36
27-0595	NORTH BEND CNTRL 595 BOND 2013	78 SAUNDERS	260,548,443	0.100769	262,552.66
27-0595	NORTH BEND CNTRL 595 BOND 2013	27 DODGE	737,132,783	0.100769	742,803.00
	School Bond Total		**1,002,312,983**		**1,010,023.02**
28-0001	OMAHA 1 BOND	28 DOUGLAS	19,164,847,100	0.135750	26,015,881.44
28-0001	OMAHA 1 BOND	77 SARPY	796,237,847	0.135749	1,080,884.89
	School Bond Total		**19,961,084,947**		**27,096,766.33**
28-0010	ELKHORN 10 BOND NB(41) (008)	28 DOUGLAS	60,006,555	0.273810	164,304.40
28-0010	ELKHORN 10 BOND 10 (010)	28 DOUGLAS	4,782,777,855	0.297500	14,228,687.59
28-0010	ELKHORN 10 BOND 10 NB (006)	28 DOUGLAS	275,400	0.297390	819.01
28-0010	ELKHORN 10 BOND B1 (009)	28 DOUGLAS	30,197,980	0.297500	89,838.63
28-0010	ELKHORN 10 BOND B2 (007)	28 DOUGLAS	15,690,990	0.297500	46,680.53
	School Bond Total		**4,888,948,780**		**14,530,330.16**
28-0017	MILLARD 17 BOND	28 DOUGLAS	8,036,931,975	0.150000	12,055,312.85
28-0017	MILLARD 17 BOND	77 SARPY	1,620,919,778	0.150000	2,431,381.95
	School Bond Total		**9,657,851,753**		**14,486,694.80**
28-0054	RALSTON 54 BOND	28 DOUGLAS	**1,570,249,735**	0.168880	**2,651,817.35**

Table 14 School District Bonds 2015-2016

Base School Code	Base School District	County Number & Name	2015 School Bond Value	Bond Tax Rate	2015 School Bond Taxes
33-0540	SOUTHERN VALLEY 540 BOND	33 FURNAS	432,688,904	0.069344	300,043.86
33-0540	SOUTHERN VALLEY 540 BOND	37 GOSPER	11,778,341	0.071276	8,395.14
33-0540	SOUTHERN VALLEY 540 BOND	42 HARLAN	377,703,373	0.070707	267,063.84
	School Bond Total		**822,170,618**		**575,502.84**
34-0001	SOUTHERN 1 BOND	34 GAGE	381,989,679	0.026349	100,650.61
34-0001	SOUTHERN 1 BOND	67 PAWNEE	1,363,945	0.026349	359.39
	School Bond Total		**383,353,624**		**101,010.00**
34-0015	BEATRICE 15 BOND	34 GAGE	**1,131,238,009**	0.061164	**691,910.48**
34-0034	FREEMAN 34 BOND	34 GAGE	461,444,858	0.108786	501,987.52
34-0034	FREEMAN 34 BOND	49 JOHNSON	24,280,287	0.108786	26,413.72
34-0034	FREEMAN 34 BOND	55 LANCASTER	2,405,294	0.108786	2,616.62
34-0034	FREEMAN 34 BOND	66 OTOE	4,281,041	0.108786	4,657.22
	School Bond Total		**492,411,480**		**535,675.08**
37-0030	ELWOOD 30 BOND 9-12 (dist 15)	24 DAWSON	101,439,550	0.020096	20,385.40
37-0030	ELWOOD 30 BOND 9-12	32 FRONTIER	15,106,305	0.020096	3,035.82
37-0030	ELWOOD 30 BOND 9-12	37 GOSPER	328,880,867	0.020096	66,091.63
	School Bond Total		**445,426,722**		**89,512.85**
37-0030	ELWOOD 30 BOND K-8	32 FRONTIER	15,106,305	0.009495	1,434.32
37-0030	ELWOOD 30 BOND K-8	37 GOSPER	210,174,023	0.009495	19,956.22
	School Bond Total		**225,280,328**		**21,390.54**
39-0010	GREELEY-WOLBACH 10 QCPUF BOND	6 BOONE	4,342,215	0.011290	490.24
39-0010	GREELEY-WOLBACH 10 QCPUF BOND	39 GREELEY	377,386,743	0.011290	42,606.88
39-0010	GREELEY-WOLBACH 10 QCPUF BOND	47 HOWARD	27,783,079	0.011290	3,136.70
39-0010	GREELEY-WOLBACH 10 QCPUF BOND	63 NANCE	25,997,833	0.011290	2,935.16
	School Bond Total		**435,509,870**		**49,168.98**
39-0010	GREELEY-WOLBACH 10 BOND 2014	6 BOONE	4,342,215	0.123474	5,361.52
39-0010	GREELEY-WOLBACH 10 BOND 2014	39 GREELEY	377,386,743	0.123474	465,974.52
39-0010	GREELEY-WOLBACH 10 BOND 2014	47 HOWARD	27,783,079	0.123474	34,304.87
39-0010	GREELEY-WOLBACH 10 BOND 2014	63 NANCE	25,997,833	0.123474	32,100.58
	School Bond Total		**435,509,870**		**537,741.49**
39-0501	NORTH LOUP SCOTIA 1J BOND 2014	39 GREELEY	228,713,570	0.090429	206,823.46
39-0501	NORTH LOUP SCOTIA 1J BOND 2014	47 HOWARD	21,981,025	0.090429	19,877.28
39-0501	NORTH LOUP SCOTIA 1J BOND 2014	82 SHERMAN	14,592,909	0.090429	13,196.23
39-0501	NORTH LOUP SCOTIA 1J BOND 2014	88 VALLEY	83,475,832	0.090429	75,486.44
	School Bond Total		**348,763,336**		**315,383.41**
40-0002	GRAND ISLAND 2 - 2ND BOND	40 HALL	2,831,528,473	0.077730	2,200,949.12
40-0002	GRAND ISLAND 2 - 2ND BOND	61 MERRICK	259,223	0.077730	201.49
	School Bond Total		**2,831,787,696**		**2,201,150.61**
40-0002	GRAND ISLAND 2 - 4TH BOND	40 HALL	2,906,346,427	0.031325	910,412.52
40-0002	GRAND ISLAND 2 - 4TH BOND	61 MERRICK	259,223	0.031325	81.20
	School Bond Total		**2,906,605,650**		**910,493.72**
40-0002	GRAND ISLAND 2 - 5TH BOND 2014	40 HALL	2,927,329,134	0.102313	2,995,038.45
40-0002	GRAND ISLAND 2 BOND 2014	61 MERRICK	259,223	0.102313	265.23
	School Bond Total		**2,927,588,357**		**2,995,303.68**
40-0082	NORTHWEST 82 6TH BOND	40 HALL	616,570,754	0.032270	198,967.70
40-0082	NORTHWEST 82 6TH BOND	47 HOWARD	146,914,922	0.032270	47,409.38
40-0082	NORTHWEST 82 6TH BOND	61 MERRICK	216,492,029	0.032270	69,861.90
	School Bond Total		**979,977,705**		**316,238.98**

Table 14 School District Bonds 2015-2016

Base School Code	Base School District	County Number & Name	2015 School Bond Value	Bond Tax Rate	2015 School Bond Taxes
41-0504	AURORA 4R BOND (2006)	40 HALL	402,242	0.024751	99.57
41-0504	AURORA 4R BOND (2006)	41 HAMILTON	1,734,119,232	0.024751	429,212.14
	School Bond Total		**1,734,521,474**		**429,311.71**
43-0079	HAYES CENTER 79 BOND	32 FRONTIER	10,061,819	0.090909	9,147.10
43-0079	HAYES CENTER 79 BOND	43 HAYES	389,310,291	0.090909	353,918.21
43-0079	HAYES CENTER 79 BOND	44 HITCHCOCK	864,378	0.090909	785.80
43-0079	HAYES CENTER 79 BOND	68 PERKINS	186,008	0.090909	169.10
	School Bond Total		**400,422,496**		**364,020.21**
44-0070	HITCHCOCK COUNTY SCH70 BOND	44 HITCHCOCK	428,245,740	0.121774	521,491.84
44-0070	HITCHCOCK COUNTY SCH70 BOND	73 RED WILLOW	23,408,553	0.121774	28,505.55
	School Bond Total		**451,654,293**		**549,997.39**
45-0239	WEST HOLT 239 BOND 2008	45 HOLT	**1,062,180,556**	0.048005	**509,906.30**
46-0001	MULLEN 1 BOND	16 CHERRY	141,441,188	0.026044	36,837.17
46-0001	MULLEN 1 BOND	46 HOOKER	235,543,782	0.026044	61,345.23
46-0001	MULLEN 1 BOND	86 THOMAS	24,073,319	0.026044	6,269.63
	School Bond Total		**401,058,289**		**104,452.03**
47-0001	ST PAUL 1 BOND 2009	39 GREELEY	1,523,089	0.065534	998.13
47-0001	ST PAUL 1 BOND 2009	47 HOWARD	584,189,357	0.065534	382,842.92
	School Bond Total		**585,712,446**		**383,841.05**
49-0033	STERLING 33 BOND	49 JOHNSON	229,510,093	0.063786	146,397.06
49-0033	STERLING 33 BOND	66 OTOE	55,468,558	0.063786	35,381.18
	School Bond Total		**284,978,651**		**181,778.24**
49-0501	NEMAHA VALLEY OJ1 BOND	49 JOHNSON	120,905,896	0.084629	102,322.58
49-0501	NEMAHA VALLEY OJ1 BOND	64 NEMAHA	11,076,142	0.084629	9,373.66
49-0501	NEMAHA VALLEY OJ1 BOND	66 OTOE	205,495,605	0.084629	173,908.78
	School Bond Total		**337,477,643**		**285,605.02**
50-0501	AXTELL R1 BOND 9-12	50 KEARNEY	417,428,763	0.021165	88,348.96
50-0501	AXTELL R1 BOND 9-12	69 PHELPS	161,793,570	0.021165	34,243.57
	School Bond Total		**579,222,333**		**122,592.53**
50-0501	AXTELL R1 BOND K-8	50 KEARNEY	417,428,763	0.031870	133,034.51
50-0501	AXTELL R1 BOND K-8	69 PHELPS	101,098,072	0.031870	32,219.92
	School Bond Total		**518,526,835**		**165,254.43**
50-0503	MINDEN R3 BOND 2015	1 ADAMS	8,208,760	0.076315	6,264.53
50-0503	MINDEN R3 BOND 2015	31 FRANKLIN	158,224,337	0.076315	120,748.83
50-0503	MINDEN R3 BOND 2015	50 KEARNEY	1,223,128,629	0.076315	933,430.17
	School Bond Total		**1,389,561,726**		**1,060,443.53**
51-0001	OGALLALA 1 BOND 2013	51 KEITH	905,976,276	0.127857	1,158,353.72
51-0001	OGALLALA 1 BOND 2013	68 PERKINS	2,707,445	0.127857	3,461.69
	School Bond Total		**908,683,721**		**1,161,815.41**
51-0006	PAXTON 6 BOND 2010	51 KEITH	391,266,579	0.133713	523,174.28
51-0006	PAXTON 6 BOND 2010	56 LINCOLN	292,913	0.133713	391.66
51-0006	PAXTON 6 BOND 2010	68 PERKINS	64,323,463	0.133713	86,008.91
	School Bond Total		**455,882,955**		**609,574.85**
54-0501	NIOBRARA 1R (2013)	54 KNOX	**157,040,295**	0.013497	**21,195.56**
54-0583	VERDIGRE 83 BOND (2009)	54 KNOX	246,057,006	0.149508	367,875.10
54-0583	VERDIGRE 83 BOND 2009	45 HOLT	2,125,592	0.149508	3,177.94
	School Bond Total		**248,182,598**		**371,053.04**
55-0001	LINCOLN 1 1999 BOND 9-12	55 LANCASTER	17,796,639,215	0.030273	5,387,606.64
55-0001	LINCOLN 1 BOND 2006	55 LANCASTER	18,571,307,759	0.070351	13,065,131.63
55-0001	LINCOLN 1 BOND 2014	55 LANCASTER	19,031,111,050	0.058083	11,053,871.76
	School Bond Total		**55,399,058,024**		**29,506,610.03**

Table 14 School District Bonds 2015-2016

Base School Code	Base School District	County Number & Name	2015 School Bond Value	Bond Tax Rate	2015 School Bond Taxes
55-0145	WAVERLY 145 QCPUF BOND 2010	55 LANCASTER	**1,198,979,886**	0.003557	**42,648.91**
55-0145	WAVERLY 145 QCPUF BOND 2012	13 CASS	320,728,995	0.010563	33,878.74
55-0145	WAVERLY 145 QCPUF BOND 2012	55 LANCASTER	1,197,181,686	0.010563	126,459.48
	School Bond Total		**1,517,910,681**		**160,338.22**
55-0145	WAVERLY 145 BOND 9-12 2005	13 CASS	320,728,995	0.011501	36,887.18
55-0145	WAVERLY 145 BOND 9-12 2005	55 LANCASTER	1,565,381,659	0.011501	180,036.26
55-0145	WAVERLY 145 BOND 9-12 2005	66 OTOE	69,506,288	0.011501	7,993.91
55-0145	WAVERLY 145 BOND 9-12 2005	78 SAUNDERS	10,418,061	0.011501	1,198.19
	School Bond Total		**1,966,035,003**		**226,115.54**
55-0145	WAVERLY 145 BOND 9-12	13 CASS	320,728,995	0.016227	52,044.85
55-0145	WAVERLY 145 BOND K-8 2004	55 LANCASTER	1,918,451,895	0.016227	311,309.28
55-0145	WAVERLY 145 BOND K-8 2004	66 OTOE	69,506,288	0.016227	11,278.84
55-0145	WAVERLY 145 BOND K-8 2004	78 SAUNDERS	10,418,061	0.016227	1,690.56
	School Bond Total		**2,319,105,239**		**376,323.53**
55-0145	WAVERLY 145 QCPUF BOND 2013	13 CASS	320,728,995	0.024040	77,103.48
55-0145	WAVERLY 145 QCPUF BOND 2013	55 LANCASTER	1,190,082,687	0.024040	286,097.10
	School Bond Total		**1,510,811,682**		**363,200.58**
55-0145	WAVERLY 145 BOND K-8 2004	13 CASS	320,728,995	0.027593	88,498.86
55-0145	WAVERLY 145 BOND 9-12 2008	55 LANCASTER	2,758,453,396	0.027593	761,142.92
55-0145	WAVERLY 145 BOND 9-12 2008	66 OTOE	69,506,288	0.027593	19,178.90
55-0145	WAVERLY 145 BOND 9-12 2008	78 SAUNDERS	10,418,061	0.027593	2,874.66
	School Bond Total		**3,159,106,740**		**871,695.34**
55-0145	WAVERLY 145 BOND K-8 2005	13 CASS	320,728,995	0.049245	157,943.07
55-0145	WAVERLY 145 BOND K-8 2005	55 LANCASTER	1,561,929,186	0.049245	769,173.74
55-0145	WAVERLY 145 BOND K-8 2005	66 OTOE	69,506,288	0.049245	34,228.45
55-0145	WAVERLY 145 BOND K-8 2005	78 SAUNDERS	10,418,061	0.049245	5,130.38
	School Bond Total		**1,962,582,530**		**966,475.64**
55-0145	WAVERLY 145 BOND 2015	13 CASS	320,728,995	0.013603	43,628.86
55-0145	WAVERLY 145 BOND 2015	55 LANCASTER	1,189,057,586	0.013603	161,748.67
55-0145	WAVERLY 145 BOND 2015	66 OTOE	69,506,288	0.013603	9,455.07
55-0145	WAVERLY 145 BOND 2015	78 SAUNDERS	10,418,061	0.013603	1,417.18
	School Bond Total		**1,589,710,930**		**216,249.78**
55-0148	MALCOLM 148 QCPUF BOND 2011	55 LANCASTER	**315,447,691**	0.030000	**94,634.83**
55-0148	MALCOLM 148 QCPUF BOND 2013	55 LANCASTER	**314,722,492**	0.014427	**45,405.52**
55-0148	MALCOLM 148 BOND 9-12	55 LANCASTER	536,193,128	0.075758	406,209.94
55-0148	MALCOLM 148 BOND AFFL 9-12	80 SEWARD	9,310,773	0.075758	7,053.64
	School Bond Total		**545,503,901**		**413,263.58**
55-0160	NORRIS 160 9-12 QCPUF BOND	55 LANCASTER	**1,133,581,825**	0.022206	**251,724.73**
55-0160	NORRIS 160 BOND 2012	34 GAGE	176,267,678	0.037680	66,417.52
55-0160	NORRIS 160 BOND 2012	55 LANCASTER	1,144,260,373	0.037680	431,158.85
55-0160	NORRIS 160 BOND 2012	66 OTOE	7,977,217	0.037680	3,005.79
	School Bond Total		**1,328,505,268**		**500,582.16**
55-0160	NORRIS 160 NONAFF BOND 2004	34 GAGE	176,267,678	0.036642	64,588.00
55-0160	NORRIS 160 NONAFF BOND 2004	55 LANCASTER	1,013,550,225	0.036642	371,386.40
55-0160	NORRIS 160 NONAFF BOND 2004	66 OTOE	7,977,217	0.036642	2,923.05
	School Bond Total		**1,197,795,120**		**438,897.45**
55-0160	NORRIS 160 QCPUF 9-12 BND 2014	55 LANCASTER	**1,129,047,194**	0.004950	**55,889.32**
55-0160	NORRIS 160 QCPUF K-8 BOND 2013	55 LANCASTER	**1,129,047,194**	0.003536	**39,924.58**

Table 14 School District Bonds 2015-2016

Base School Code	Base School District	County Number & Name	2015 School Bond Value	Bond Tax Rate	2015 School Bond Taxes
55-0161	RAYMOND 161 BOND 7-12	12 BUTLER	845,398	0.055464	468.90
55-0161	RAYMOND 161 BOND 7-12	55 LANCASTER	350,979,776	0.055464	194,667.95
55-0161	RAYMOND 161 BOND 7-12	78 SAUNDERS	303,815,959	0.055464	168,509.20
55-0161	RAYMOND 161 BOND 7-12	80 SEWARD	9,346,253	0.055464	5,183.82
	School Bond Total		**664,987,386**		**368,829.87**
55-0161	RAYMOND CENTRAL 161 BOND	12 BUTLER	845,398	0.065184	551.06
55-0161	RAYMOND CENTRAL 161 BOND	55 LANCASTER	350,979,776	0.065184	228,783.20
55-0161	RAYMOND CENTRAL 161 BOND	78 SAUNDERS	300,449,116	0.065184	195,845.52
55-0161	RAYMOND CENTRAL 161 BOND	80 SEWARD	9,346,253	0.065184	6,092.36
	School Bond Total		**661,620,543**		**431,272.14**
56-0001	NORTH PLATTE 1 BOND	56 LINCOLN	**2,124,854,971**	0.093914	**1,995,545.14**
56-0006	BRADY 6 BOND	56 LINCOLN	**258,639,885**	0.117240	**303,230.16**
56-0044	COUNTY CENTER 44 BOND	56 LINCOLN	**198,170,952**	0.048991	**97,086.55**
56-0055	SUTHERLAND 55 BOND	56 LINCOLN	**373,531,845**	0.040563	**151,516.50**
56-0565	WALLACE 65R BOND	43 HAYES	14,203,464	0.029822	4,235.76
56-0565	WALLACE 65R BOND	56 LINCOLN	440,155,884	0.029822	131,264.22
56-0565	WALLACE 65R BOND	68 PERKINS	93,774,545	0.029822	27,965.57
	School Bond Total		**548,133,893**		**163,465.55**
59-0001	MADISON 1 BOND 2008	59 MADISON	723,770,541	0.030067	217,616.56
59-0001	MADISON 1 BOND 2008	71 PLATTE	21,628,610	0.030067	6,503.12
59-0001	MADISON 1 BOND 2008	84 STANTON	60,342,868	0.030067	18,143.26
	School Bond Total		**805,742,019**		**242,262.94**
59-0002	NORFOLK 2 BOND 9-12	59 MADISON	1,769,683,817	0.038937	689,061.97
59-0002	NORFOLK 2 BOND 9-12	70 PIERCE	42,879,518	0.038937	16,696.02
59-0002	NORFOLK 2 BOND 9-12	84 STANTON	329,879,310	0.038937	128,445.18
59-0002	NORFOLK 2 BOND 9-12	90 WAYNE	111,085,536	0.038937	43,253.32
	School Bond Total		**2,253,528,181**		**877,456.49**
59-0002	NORFOLK 2 BOND K-8	59 MADISON	1,394,982,218	0.067626	943,370.36
59-0002	NORFOLK 2 BOND K-8	70 PIERCE	4,394,665	0.067626	2,971.96
59-0002	NORFOLK 2 BOND K-8	84 STANTON	318,562,179	0.067626	215,430.92
59-0002	NORFOLK 2 BOND K-8	90 WAYNE	111,085,536	0.067626	75,122.74
	School Bond Total		**1,829,024,598**		**1,236,895.98**
59-0005	BATTLE CREEK 5 BOND K-8	59 MADISON	553,246,355	0.029826	165,011.54
59-0005	BATTLE CREEK 5 BOND K-8	70 PIERCE	11,274,881	0.029826	3,362.86
	School Bond Total		**564,521,236**		**168,374.40**
59-0005	BATTLE CREEK 5 BOND 9-12	59 MADISON	603,750,106	0.055589	335,618.65
59-0005	BATTLE CREEK 5 BOND 9-12	70 PIERCE	11,274,881	0.055589	6,267.60
	School Bond Total		**615,024,987**		**341,886.25**
59-0013	NEWMAN GROVE 13 BOND K-8	6 BOONE	39,329,443	0.002621	1,030.83
59-0013	NEWMAN GROVE 13 BOND K-8	59 MADISON	196,278,886	0.002621	5,144.46
59-0013	NEWMAN GROVE 13 BOND K-8	71 PLATTE	243,749,006	0.002621	6,388.58
	School Bond Total		**479,357,335**		**12,563.87**
59-0013	NEWMAN GROVE 13 BOND 9-12	6 BOONE	94,549,675	0.010087	9,537.18
59-0013	NEWMAN GROVE 13 BOND 9-12	59 MADISON	287,903,157	0.010087	29,040.94
59-0013	NEWMAN GROVE 13 BOND 9-12	71 PLATTE	243,749,006	0.010087	24,586.98
	School Bond Total		**626,201,838**		**63,165.10**
61-0004	CENTRAL CITY 4 BOND 2008	41 HAMILTON	83,120,966	0.042745	35,530.09
61-0004	CENTRAL CITY 4 BOND 2008	61 MERRICK	814,792,842	0.042745	348,283.00
	School Bond Total		**897,913,808**		**383,813.09**

Table 14 School District Bonds 2015-2016

Base School Code	Base School District	County Number & Name	2015 School Bond Value	Bond Tax Rate	2015 School Bond Taxes
62-0021	BAYARD 21 BOND 2008	4 BANNER	5,116,710	0.075734	3,875.08
62-0021	BAYARD 21 BOND 2008	7 BOX BUTTE	265,916	0.075734	201.39
62-0021	BAYARD 21 BOND 2008	62 MORRILL	227,041,621	0.075734	171,947.88
62-0021	BAYARD 21 BOND 2008	79 SCOTTS BLUFF	60,125,605	0.075734	45,535.53
	School Bond Total		**292,549,852**		**221,559.88**
62-0063	BRIDGEPORT 63 BOND 2014	7 BOX BUTTE	7,546,616	0.101479	7,658.23
62-0063	BRIDGEPORT 63 BOND 2014	62 MORRILL	560,006,775	0.101479	568,289.45
	School Bond Total		**567,553,391**		**575,947.68**
64-0023	JOHNSON-BROCK 23 AFF BOND 9-12	49 JOHNSON	48,797,464	0.010698	5,220.72
64-0023	JOHNSON-BROCK 23 AFF BOND 9-12	64 NEMAHA	380,354,213	0.010698	40,690.61
64-0023	JOHNSON-BROCK 23 AFF BOND 9-12	66 OTOE	7,851,228	0.010698	839.98
64-0023	JOHNSON-BROCK 23 AFF BOND 9-12	67 PAWNEE	410,380	0.010698	43.90
64-0023	JOHNSON-BROCK 23 AFF BOND 9-12	74 RICHARDSON	866,204	0.010698	92.66
	School Bond Total		**438,279,489**		**46,887.87**
64-0023	JOHNSON-BROCK 23 BOND K-8	49 JOHNSON	40,815,276	0.043744	17,854.20
64-0023	JOHNSON-BROCK 23 BOND K-8	64 NEMAHA	374,521,388	0.043744	163,830.66
64-0023	JOHNSON-BROCK 23 BOND K-8	66 OTOE	7,851,228	0.043744	3,434.47
64-0023	JOHNSON-BROCK 23 BOND K-8	74 RICHARDSON	866,204	0.043744	378.91
	School Bond Total		**424,054,096**		**185,498.24**
64-0029	AUBURN 29 BOND 2008	64 NEMAHA	**560,332,272**	0.037061	**207,665.13**
65-0011	SUPERIOR 11 BOND 2010	65 NUCKOLLS	414,754,536	0.111003	460,389.54
65-0011	SUPERIOR 11 BOND 2010	85 THAYER	653,865	0.111003	725.81
65-0011	SUPERIOR 11 BOND 2010	91 WEBSTER	159,129,205	0.111003	176,638.20
	School Bond Total		**574,537,606**		**637,753.55**
66-0027	SYRACUSE-DUNBR-AVCA 27 BOND 08	13 CASS	57,146,717	0.079314	45,325.31
66-0027	SYRACUSE-DUNBR-AVCA 27 BOND 08	49 JOHNSON	1,443,063	0.079314	1,144.54
66-0027	SYRACUSE-DUNBR-AVCA 27 BOND 08	66 OTOE	769,299,494	0.079314	610,162.50
	School Bond Total		**827,889,274**		**656,632.35**
66-0111	NEBRASKA CITY 111 BOND 2007	13 CASS	79,231,564	0.131657	104,313.93
66-0111	NEBRASKA CITY 111 BOND 2007	64 NEMAHA	902,405	0.131657	1,188.09
66-0111	NEBRASKA CITY 111 BOND 2007	66 OTOE	836,421,280	0.131657	1,101,207.44
	School Bond Total		**916,555,249**		**1,206,709.46**
66-0501	PALMYRA OR1 OLD BOND	55 LANCASTER	204,817,921	0.013817	28,300.02
66-0501	PALMYRA OR1 ORIG BOND	66 OTOE	252,616,320	0.013817	34,904.34
	School Bond Total		**457,434,241**		**63,204.36**
66-0501	PALMYRA OR1 BOND K-8	55 LANCASTER	202,696,921	0.016660	33,769.65
66-0501	PALMYRA OR1 BOND K-8	66 OTOE	297,423,771	0.016660	49,550.77
	School Bond Total		**500,120,692**		**83,320.42**
66-0501	PALMYRA OR1 BOND 9-12	55 LANCASTER	321,514,638	0.026905	86,503.96
66-0501	PALMYRA OR1 BOND AFFL 9-12	66 OTOE	297,423,771	0.026905	80,021.81
	School Bond Total		**618,938,409**		**166,525.77**
69-0044	HOLDREDGE 44 BOND 2014	42 HARLAN	62,269,083	0.110000	68,496.12
69-0044	HOLDREDGE 44 BOND 2014	69 PHELPS	1,055,367,259	0.110000	1,160,903.63
	School Bond Total		**1,117,636,342**		**1,229,399.75**
69-0054	BERTRAND 54 BOND 2007	37 GOSPER	279,325,613	0.026710	74,608.07
69-0054	BERTRAND 54 BOND 2007	69 PHELPS	325,696,580	0.026710	86,993.70
	School Bond Total		**605,022,193**		**161,601.77**

Table 14 School District Bonds 2015-2016

Base School Code	Base School District	County Number & Name	2015 School Bond Value	Bond Tax Rate	2015 School Bond Taxes
71-0001	COLUMBUS 1 BOND	12 BUTLER	8,973,617	0.204397	18,341.80
71-0001	COLUMBUS 1 BOND	71 PLATTE	1,730,618,425	0.204397	3,537,332.61
71-0001	COLUMBUS 1 BOND	72 POLK	1,129,510	0.204397	2,308.68
	School Bond Total		**1,740,721,552**		**3,557,983.09**
71-0005	LAKEVIEW 5 BOND 2011	12 BUTLER	1,077,535	0.032361	348.70
71-0005	LAKEVIEW 5 BOND 2011	71 PLATTE	1,403,578,503	0.032361	454,212.10
	School Bond Total		**1,404,656,038**		**454,560.80**
71-0067	HUMPHREY 67 BOND 2014	59 MADISON	17,053,734	0.007873	1,342.66
71-0067	HUMPHREY 67 BOND 2014	71 PLATTE	862,549,387	0.007873	67,908.62
	School Bond Total		**879,603,121**		**69,251.28**
71-0067	HUMPHREY 67 BOND 9-12	59 MADISON	17,053,734	0.014885	2,538.47
71-0067	HUMPHREY 67 BOND 9-12	71 PLATTE	859,031,852	0.014885	127,867.12
	School Bond Total		**876,085,586**		**130,405.59**
71-0067	HUMPHREY 67 BOND K-8	71 PLATTE	**842,342,993**	0.029756	**250,647.43**
72-0015	CROSS COUNTY 15 BOND	72 POLK	521,061,998	0.119008	620,105.80
72-0015	CROSS COUNTY 15 BOND	93 YORK	310,391,546	0.119008	369,392.00
	School Bond Total		**831,453,544**		**989,497.80**
72-0032	SHELBY-RISING CTY 32 BOND 2015	12 BUTLER	279,799,428	0.109895	307,485.65
72-0032	SHELBY-RISING CTY 32 BOND 2015	72 POLK	445,910,421	0.109895	490,033.47
	School Bond Total		**725,709,849**		**797,519.12**
73-0017	MCCOOK 17 BOND	32 FRONTIER	2,475,946	0.082996	2,054.92
73-0017	MCCOOK 17 BOND	43 HAYES	1,316,409	0.082996	1,092.57
73-0017	MCCOOK 17 BOND	44 HITCHCOCK	16,273,360	0.082996	13,506.24
73-0017	MCCOOK 17 BOND	73 RED WILLOW	490,305,037	0.082996	406,933.65
	School Bond Total		**510,370,752**		**423,587.38**
73-0179	SOUTHWEST 179 BOND K-8	32 FRONTIER	109,484,919	0.025296	27,695.33
73-0179	SOUTHWEST 179 BOND K-8	33 FURNAS	100,606,476	0.025296	25,449.37
73-0179	SOUTHWEST 179 BOND K-8	73 RED WILLOW	539,175,251	0.025296	136,389.60
	School Bond Total		**749,266,646**		**189,534.30**
73-0179	SOUTHWEST 179 BOND 9-12	32 FRONTIER	109,484,919	0.033492	36,668.64
73-0179	SOUTHWEST 179 BOND 9-12	33 FURNAS	100,606,476	0.033492	33,695.26
73-0179	SOUTHWEST 179 BOND 9-12	73 RED WILLOW	544,455,508	0.033492	182,349.49
	School Bond Total		**754,546,903**		**252,713.39**
74-0037	HUMBOLDT 37 BOND	67 PAWNEE	2,622,956	0.018457	484.16
74-0037	HUMBOLDT 37 BOND	74 RICHARDSON	249,758,693	0.018457	46,097.98
	School Bond Total		**252,381,649**		**46,582.14**
74-0056	FALLS CITY 56 BOND	64 NEMAHA	7,339,965	0.060940	4,472.96
74-0056	FALLS CITY 56 BOND	74 RICHARDSON	715,212,579	0.060940	435,850.70
	School Bond Total		**722,552,544**		**440,323.66**
76-0002	CRETE 2 BOND 2002	34 GAGE	936,908	0.066124	619.52
76-0002	CRETE 2 BOND 2002	55 LANCASTER	393,047,874	0.066124	259,899.63
76-0002	CRETE 2 BOND (2002)	76 SALINE	421,435,641	0.066124	278,669.66
76-0002	CRETE 2 BOND (2002)	80 SEWARD	38,303,331	0.066124	25,328.14
	School Bond Total		**853,723,754**		**564,516.95**
76-0002	CRETE 2 BOND 2013	34 GAGE	936,908	0.162306	1,520.66
76-0002	CRETE 2 BOND 2013	55 LANCASTER	445,124,701	0.162306	722,464.82
76-0002	CRETE 2 BOND 2013	76 SALINE	488,334,714	0.162306	792,596.47
76-0002	CRETE 2 BOND 2013	80 SEWARD	38,693,408	0.162306	62,802.02
	School Bond Total		**973,089,731**		**1,579,383.97**

Table 14 School District Bonds 2015-2016

Base School Code	Base School District	County Number & Name	2015 School Bond Value	Bond Tax Rate	2015 School Bond Taxes
76-0068	FRIEND 68 BOND 2009	76 SALINE	383,437,094	0.137097	525,680.85
76-0068	FRIEND 68 BOND 2009	30 FILLMORE	2,460,395	0.137097	3,373.13
76-0068	FRIEND 68 BOND 2009	80 SEWARD	58,723,921	0.137097	80,509.18
	School Bond Total		**444,621,410**		**609,563.16**
76-0082	WILB-CLAT 82 AFFIL BOND 2003	34 GAGE	108,645,382	0.003121	3,390.89
76-0082	WILB-CLAT 82 AFFIL BOND 2003	55 LANCASTER	15,696,475	0.003121	489.92
76-0082	WILB-CLAT 82 AFFIL BOND 2003	76 SALINE	544,981,689	0.003121	17,008.96
	School Bond Total		**669,323,546**		**20,889.77**
76-0082	WILB-CLAT 82 ELEM BOND 2003	34 GAGE	108,645,382	0.074646	81,099.44
76-0082	WILB-CLAT 82 ELEM BOND 2003	55 LANCASTER	5,886,648	0.074646	4,394.15
76-0082	WILB-CLAT 82 ELEM BOND 2003	76 SALINE	544,981,689	0.074646	406,807.08
	School Bond Total		**659,513,719**		**492,300.67**
77-0027	PAPILLION-LA VISTA 27 BOND 3	77 SARPY	4,320,196,822	0.110460	4,772,090.90
77-0027	PAPILLION-LA VISTA 27 BOND 4	77 SARPY	4,751,925,409	0.058120	2,761,818.25
77-0027	PAPILLION-LA VISTA 27 BOND 5	77 SARPY	4,751,925,409	0.059853	2,844,170.06
	School Bond Total		**13,824,047,640**		**10,378,079.21**
77-0037	GRETNA 37 BOND	28 DOUGLAS	205,040,640	0.323370	663,037.99
77-0037	GRETNA 37 BOND	77 SARPY	1,757,470,428	0.323365	5,683,045.06
	School Bond Total		**1,962,511,068**		**6,346,083.05**
77-0046	SPRINGFIELD PLATTEVIEW 46	77 SARPY	**1,896,211,460**	0.023456	**444,776.19**
78-0001	ASHLAND-GREENWOOD 1 BOND K-12	77 SARPY	899,695	0.111161	1,000.11
78-0001	ASHLAND-GREENWOOD 1 BOND K-12	78 SAUNDERS	487,445,128	0.111161	541,850.16
78-0001	ASHLAND-GRNWD 1 BOND 2009-2012	13 CASS	219,607,008	0.111161	244,117.73
	School Bond Total		**707,951,831**		**786,968.00**
78-0009	YUTAN 9 BOND K-8	78 SAUNDERS	**289,572,876**	0.135000	**390,924.17**
78-0039	WAHOO 39 BOND K-8	78 SAUNDERS	**554,111,086**	0.089610	**496,540.72**
78-0104	PRAGUE 104 BOND 9-12	78 SAUNDERS	185,365,208	0.010898	20,201.65
78-0104	PRAGUE 104 BOND K-8	78 SAUNDERS	184,677,797	0.010939	20,202.34
	School Bond Total		**370,043,005**		**40,403.99**
79-0016	GERING 16 BOND 2011	79 SCOTTS BLUFF	**719,917,501**	0.091900	**661,604.18**
79-0032	SCOTTSBLUFF 32 BOND 2009	62 MORRILL	777,193	0.213230	1,657.20
79-0032	SCOTTSBLUFF 32 BOND 2009	79 SCOTTS BLUFF	1,372,155,041	0.213230	2,925,846.42
	School Bond Total		**1,372,932,234**		**2,927,503.62**
80-0005	MILFORD 5 BOND	76 SALINE	1,957,712	0.040802	798.78
80-0005	MILFORD 5 BOND	80 SEWARD	541,465,380	0.040802	220,932.96
80-0005	MILFORD 5 BOND 9-12	55 LANCASTER	56,965,281	0.040802	23,243.06
	School Bond Total		**600,388,373**		**244,974.80**
80-0009	SEWARD 9 BOND AFFIL 9-12	12 BUTLER	58,625,971	0.023765	13,932.51
80-0009	SEWARD 9 BOND AFFIL 9-12	80 SEWARD	1,413,900,203	0.023765	336,023.62
	School Bond Total		**1,472,526,174**		**349,956.13**
80-0009	SEWARD 9 MS BOND 2010	12 BUTLER	58,625,971	0.079113	46,380.80
80-0009	SEWARD 9 MS BOND 2010	80 SEWARD	1,413,900,203	0.079113	1,118,587.40
	School Bond Total		**1,472,526,174**		**1,164,968.20**
80-0567	CENTENNIAL 67R BOND 2007	12 BUTLER	42,526,135	0.057726	24,548.70
80-0567	CENTENNIAL 67R BOND 2007	72 POLK	53,186,996	0.057726	30,702.71
80-0567	CENTENNIAL 67R BOND 2007	80 SEWARD	678,737,217	0.057726	391,811.36
80-0567	CENTENNIAL 67R BOND 2007	93 YORK	757,438,308	0.057726	437,241.90
	School Bond Total		**1,531,888,656**		**884,304.67**

Table 14 School District Bonds 2015-2016

Base School Code	Base School District	County Number & Name	2015 School Bond Value	Bond Tax Rate	2015 School Bond Taxes
81-0005	RUSHVILLE ELEM 5 BOND	81 SHERIDAN	**48,941,565**	0.026837	**13,134.33**
82-0001	LOUP CITY 1 BOND AFFIL 9-12	47 HOWARD	22,377,023	0.046518	10,409.37
82-0001	LOUP CITY 1 BOND AFFIL 9-12	82 SHERMAN	550,347,630	0.046518	256,011.06
82-0001	LOUP CITY 1 BOND AFFIL 9-12	88 VALLEY	27,813,716	0.046518	12,938.39
	School Bond Total		**600,538,369**		**279,358.82**
82-0001	LOUP CITY 1 BOND K-8	47 HOWARD	22,377,023	0.003895	871.58
82-0001	LOUP CITY 1 BOND K-8	82 SHERMAN	477,130,951	0.003895	18,584.69
82-0001	LOUP CITY 1 BOND K-8	88 VALLEY	27,813,716	0.003895	1,083.40
	School Bond Total		**527,321,690**		**20,539.67**
87-0001	PENDER 1 BOND K-8	20 CUMING	5,713,271	0.045990	2,627.53
87-0001	PENDER 1 BOND K-8	87 THURSTON	411,198,716	0.045990	189,110.36
87-0001	PENDER 1 BOND K-8	90 WAYNE	47,711,180	0.045990	21,942.34
	School Bond Total		**464,623,167**		**213,680.23**
87-0001	PENDER 1 BOND 9-12	20 CUMING	147,533,989	0.020437	30,151.53
87-0001	PENDER 1 BOND 9-12	87 THURSTON	411,198,716	0.020437	84,036.69
87-0001	PENDER 1 BOND 9-12	90 WAYNE	47,711,180	0.020437	9,750.70
	School Bond Total		**606,443,885**		**123,938.92**
87-0016	UMO N HO NATION SCH 16 BOND	87 THURSTON	**20,520,034**	0.146691	**30,101.07**
87-0017	WINNEBAGO 17 BOND	87 THURSTON	**103,010,174**	0.085529	**88,103.64**
88-0005	ORD 5 BOND	21 CUSTER	34,374,134	0.111639	38,374.90
88-0005	ORD 5 BOND 2010	36 GARFIELD	26,049,848	0.111639	29,081.85
88-0005	ORD 5 BOND 2010	39 GREELEY	1,706,330	0.111639	1,904.92
88-0005	ORD 5 BOND 2010	88 VALLEY	720,606,819	0.111639	804,478.24
	School Bond Total		**782,737,131**		**873,839.91**
89-0001	BLAIR 1 BOND	89 WASHINGTON	**1,632,528,916**	0.109543	**1,788,321.16**
89-0003	FORT CALHOUN 3 BOND 2013	28 DOUGLAS	37,554,675	0.245450	92,178.75
89-0003	FORT CALHOUN 3 BOND 2013	89 WASHINGTON	311,523,614	0.245455	764,650.44
	School Bond Total		**349,078,289**		**856,829.19**
89-0024	ARLINGTON 24 BOND 2007	27 DODGE	46,922,467	0.076616	35,950.21
89-0024	ARLINGTON 24 BOND 2007	28 DOUGLAS	39,162,675	0.076620	30,007.06
89-0024	ARLINGTON 24 BOND 2007	89 WASHINGTON	549,139,597	0.076616	420,728.78
	School Bond Total		**635,224,739**		**486,686.05**
90-0017	WAYNE 17 BOND	14 CEDAR	421,890	0.047970	202.38
90-0017	WAYNE 17 BOND	26 DIXON	42,196,631	0.047970	20,241.71
90-0017	WAYNE 17 BOND	90 WAYNE	869,484,732	0.047970	417,091.63
	School Bond Total		**912,103,253**		**437,535.72**
90-0560	WAKEFIELD 60R BOND	26 DIXON	255,693,281	0.005051	12,915.16
90-0560	WAKEFIELD 60R BOND	87 THURSTON	39,191,062	0.005051	1,979.54
90-0560	WAKEFIELD 60R BOND	90 WAYNE	183,774,548	0.005051	9,282.37
	School Bond Total		**478,658,891**		**24,177.07**
91-0074	BLUE HILL 74 BOND	1 ADAMS	162,228,010	0.053536	86,850.60
91-0074	BLUE HILL 74 BOND	18 CLAY	575,565	0.053536	308.13
91-0074	BLUE HILL 74 BOND	91 WEBSTER	214,649,238	0.053536	114,914.81
	School Bond Total		**377,452,813**		**202,073.54**
92-0045	WHEELER CENTRAL 45 BOND 2010	36 GARFIELD	13,582,528	0.012552	1,704.91
92-0045	WHEELER CENTRAL 45 BOND 2010	39 GREELEY	25,587,123	0.012552	3,211.66
92-0045	WHEELER CENTRAL 45 BOND 2010	45 HOLT	2,756,882	0.012552	346.04
92-0045	WHEELER CENTRAL 45 BOND 2010	92 WHEELER	481,287,803	0.012552	60,411.27
	School Bond Total		**523,214,336**		**65,673.88**
93-0012	YORK 12 BOND	93 YORK	**1,083,325,881**	0.142663	**1,545,514.04**
93-0083	MCCOOL JUNCTION 83 BOND 2010	30 FILLMORE	2,799,496	0.014223	398.17
93-0083	MCCOOL JUNCTION 83 BOND 2010	93 YORK	352,384,455	0.014223	50,120.92
	School Bond Total		**355,183,951**		**50,519.09**

Table 15 Cities 2015 Value, Tax Rates, & Property Taxes Levied

City Name	Population [1]	County	City Value	Non-bond Rates	Bond Rates	Total City Rate	Total City Taxes Levied
ABIE	69	BUTLER	1,574,942	0.222230	0.000000	0.222230	$ 3,499.97
ADAMS	573	GAGE	36,336,921	0.466512	0.020029	0.486541	176,794.14
AINSWORTH	1,728	BROWN	56,613,932	0.470000	0.000000	0.470000	266,085.75
ALBION	1,650	BOONE	93,812,380	0.352854	0.206717	0.559571	524,946.90
ALDA	642	HALL	28,452,754	0.276984	0.000000	0.276984	78,809.65
ALEXANDRIA	177	THAYER	3,985,894	0.394253	0.000000	0.394253	15,714.47
ALLEN	377	DIXON	10,841,507	0.449999	0.000000	0.449999	48,786.47
ALLIANCE	8,491	BOX BUTTE	418,661,829	0.377716	0.000000	0.377716	1,581,352.94
ALMA	1,133	HARLAN	46,646,943	0.454021	0.171452	0.625473	291,764.49
ALVO	132	CASS	5,513,086	0.421361	0.201521	0.622882	34,340.07
AMHERST	248	BUFFALO	9,918,300	0.294405	0.000000	0.294405	29,200.04
ANOKA	6	BOYD	314,095	0.000000	0.000000	0.000000	0.00
ANSELMO	145	CUSTER	7,328,146	0.414477	0.000000	0.414477	30,373.50
ANSLEY	441	CUSTER	13,663,992	0.499123	0.000000	0.499123	68,200.15
ARAPAHOE	1,026	FURNAS	32,620,294	0.440524	0.183935	0.624459	203,700.38
ARCADIA	311	VALLEY	10,984,562	0.499994	0.000000	0.499994	54,921.82
ARLINGTON	1,243	WASHINGTON	62,990,660	0.500000	0.052536	0.552536	348,046.25
ARNOLD	597	CUSTER	20,930,893	0.355901	0.000000	0.355901	74,493.28
ARTHUR	117	ARTHUR	3,894,332	0.289034	0.000000	0.289034	11,256.00
ASHLAND	2,453	SAUNDERS	114,568,276	0.499999	0.252000	0.751999	861,552.78
ASHTON	194	SHERMAN	6,972,583	0.495599	0.000000	0.495599	34,556.07
ATKINSON	1,245	HOLT	60,434,485	0.497140	0.000000	0.497140	300,448.74
ATLANTA	131	PHELPS	4,610,601	0.256922	0.000000	0.256922	11,845.69
AUBURN	3,460	NEMAHA	131,081,964	0.475377	0.000000	0.475377	623,133.63
AURORA	4,479	HAMILTON	332,946,548	0.324000	0.077844	0.401844	1,337,925.86
AVOCA	242	CASS	6,661,465	0.322752	0.000000	0.322752	21,500.09
AXTELL	726	KEARNEY	33,925,920	0.450000	0.364618	0.814618	276,366.63
AYR	94	ADAMS	3,134,380	0.290329	0.000000	0.290329	9,100.08
BANCROFT	495	CUMING	16,530,392	0.424120	0.000000	0.424120	70,108.66
BARADA	24	RICHARDSON	449,297	0.133542	0.000000	0.133542	600.01
BARNESTON	116	GAGE	3,916,873	0.450000	0.000000	0.450000	17,626.11
BARTLETT	117	WHEELER	2,970,742	0.450000	0.000000	0.450000	13,368.23
BARTLEY	283	RED WILLOW	10,775,613	0.342545	0.000000	0.342545	36,911.31
BASSETT	619	ROCK	20,776,058	0.499999	0.000000	0.499999	103,879.04
BATTLE CREEK	1,207	MADISON	48,936,656	0.449999	0.000000	0.449999	220,214.57
BAYARD	1,209	MORRILL	30,790,248	0.494991	0.000000	0.494991	152,408.53
BAZILE MILLS	29	KNOX	973,201	0.355984	0.000000	0.355984	3,464.46
BEATRICE	12,669	GAGE	593,418,759	0.347766	0.032457	0.380223	2,256,313.86
BEAVER CITY	609	FURNAS	12,700,880	0.496417	0.000000	0.496417	63,049.30
BEAVER CROSSING	403	SEWARD	14,614,526	0.500000	0.000000	0.500000	73,073.68
BEE	191	SEWARD	7,664,160	0.409042	0.000000	0.409042	31,349.74
BEEMER	678	CUMING	18,299,865	0.284167	0.000000	0.284167	52,002.27
BELDEN	115	CEDAR	3,441,147	0.450000	0.000000	0.450000	15,485.08
BELGRADE	126	NANCE	2,135,872	0.450000	0.000000	0.450000	9,611.33
BELLEVUE	51,159	SARPY	2,727,792,577	0.423000	0.187000	0.610000	16,639,536.37
BELLWOOD	435	BUTLER	14,656,452	0.499998	0.000000	0.499998	73,281.69
BELVIDERE	48	THAYER	4,358,002	0.301285	0.000000	0.301285	13,130.03
BENEDICT	234	YORK	8,666,057	0.442926	0.000000	0.442926	38,384.56
BENKELMAN	953	DUNDY	33,625,431	0.499998	0.000000	0.499998	168,125.37
BENNET	719	LANCASTER	49,405,278	0.390248	0.143389	0.533637	263,644.99
BENNINGTON	1,458	DOUGLAS	103,763,915	0.469610	0.270390	0.740000	767,853.01
BERTRAND	750	PHELPS	26,775,872	0.499999	0.000000	0.499999	133,878.28
BERWYN	83	CUSTER	3,070,824	0.384871	0.358210	0.743081	22,818.69
BIG SPRINGS	400	DEUEL	22,664,477	0.500000	0.000000	0.500000	113,322.46
BLADEN	237	WEBSTER	4,391,520	0.450000	0.000000	0.450000	19,762.05
BLAIR	7,990	WASHINGTON	501,329,000	0.349406	0.008496	0.357902	1,794,266.62
BLOOMFIELD	1,028	KNOX	31,787,995	0.448182	0.111243	0.559425	177,829.84
BLOOMINGTON	103	FRANKLIN	3,290,946	0.450000	0.000000	0.450000	14,809.21
BLUE HILL	936	WEBSTER	28,286,419	0.450000	0.080000	0.530000	149,918.20
BLUE SPRINGS	331	GAGE	6,400,281	0.449996	0.000000	0.449996	28,800.92
BOELUS	189	HOWARD	4,680,968	0.450000	0.000000	0.450000	21,064.40
BRADSHAW	273	YORK	13,597,563	0.450000	0.356428	0.806428	109,655.64
BRADY	428	LINCOLN	16,600,907	0.493281	0.000000	0.493281	81,889.26
BRAINARD	332	BUTLER	20,095,571	0.450000	0.074643	0.524643	105,430.06
BREWSTER	17	BLAINE	583,026	0.363620	0.000000	0.363620	2,120.01
BRIDGEPORT	1,545	MORRILL	85,166,655	0.450000	0.000000	0.450000	383,249.39
BRISTOW	65	BOYD	1,159,789	0.450000	0.000000	0.450000	$ 5,218.98

[1] City/Village population per Dept. of Revenue, Research Division December 2015

Table 15 Cities 2015 Value, Tax Rates, & Property Taxes Levied

City Name	Population [1]	County	City Value	Non-bond Rates	Bond Rates	Total City Rate	Total City Taxes Levied
BROADWATER	128	MORRILL	3,873,258	0.391186	0.000000	0.391186	$ 15,151.55
BROCK	112	NEMAHA	3,712,949	0.500000	0.000000	0.500000	18,565.17
BROKEN BOW	3,559	CUSTER	155,854,742	0.500000	0.235960	0.735960	1,147,028.64
BROWNVILLE	132	NEMAHA	6,982,491	0.447834	0.000000	0.447834	31,269.89
BRULE	326	KEITH	11,847,972	0.401810	0.000000	0.401810	47,606.38
BRUNING	279	THAYER	14,118,068	0.295246	0.061821	0.357067	50,411.02
BRUNO	99	BUTLER	2,300,364	0.449972	0.000000	0.449972	10,350.95
BRUNSWICK	138	ANTELOPE	11,162,507	0.449965	0.000000	0.449965	50,227.37
BURCHARD	82	PAWNEE	1,555,244	0.426300	0.000000	0.426300	6,629.96
BURR	57	OTOE	2,479,092	0.332206	0.000000	0.332206	8,235.70
BURTON	10	KEYA PAHA	181,550	0.000000	0.000000	0.000000	0.00
BURWELL	1,210	GARFIELD	41,782,185	0.352422	0.386904	0.739326	308,906.98
BUSHNELL	124	KIMBALL	5,696,271	0.449478	0.000000	0.449478	25,603.49
BUTTE	326	BOYD	7,388,968	0.496186	0.000000	0.496186	36,662.99
BYRON	83	THAYER	4,149,788	0.449999	0.000000	0.449999	18,673.96
CAIRO	785	HALL	39,103,510	0.380117	0.283878	0.663995	259,645.45
CALLAWAY	574	CUSTER	26,103,341	0.338621	0.000000	0.338621	88,391.42
CAMBRIDGE	1,063	FURNAS	40,370,779	0.474918	0.031000	0.505918	204,243.00
CAMPBELL	347	FRANKLIN	12,750,140	0.380231	0.000000	0.380231	48,480.01
CARLETON	91	THAYER	12,887,548	0.276853	0.114883	0.391736	50,485.16
CARROLL	229	WAYNE	6,620,710	0.421269	0.000000	0.421269	27,891.06
CEDAR BLUFFS	610	SAUNDERS	21,133,538	0.429772	0.519294	0.949066	200,571.37
CEDAR CREEK	390	CASS	59,983,102	0.131600	0.069873	0.201473	120,849.72
CEDAR RAPIDS	382	BOONE	11,406,421	0.499996	0.000000	0.499996	57,031.17
CENTER	94	KNOX	1,502,938	0.380546	0.000000	0.380546	5,719.30
CENTRAL CITY	2,934	MERRICK	125,160,417	0.449908	0.000000	0.449908	563,106.86
CERESCO	889	SAUNDERS	43,311,121	0.174649	0.397381	0.572030	247,752.80
CHADRON	5,851	DAWES	214,910,447	0.422500	0.000000	0.422500	907,996.53
CHAMBERS	268	HOLT	8,189,398	0.449999	0.000000	0.449999	36,852.76
CHAPMAN	287	MERRICK	12,793,128	0.171967	0.000000	0.171967	21,999.86
CHAPPELL	929	DEUEL	31,346,659	0.419505	0.000000	0.419505	131,500.89
CHESTER	232	THAYER	8,740,656	0.455697	0.096782	0.552479	48,290.28
CLARKS	369	MERRICK	12,837,528	0.365438	0.210656	0.576094	73,956.33
CLARKSON	658	COLFAX	24,714,146	0.499950	0.000000	0.499950	123,558.19
CLATONIA	231	GAGE	8,633,565	0.415109	0.000000	0.415109	35,838.71
CLAY CENTER	760	CLAY	30,686,475	0.449996	0.495100	0.945096	290,016.69
CLEARWATER	419	ANTELOPE	9,399,952	0.500000	0.000000	0.500000	47,000.47
CLINTON	41	SHERIDAN	1,558,376	0.000000	0.000000	0.000000	0.00
CODY	154	CHERRY	4,627,239	0.348285	0.000000	0.348285	16,115.97
COLERIDGE	473	CEDAR	11,680,047	0.500000	0.462655	0.962655	112,438.53
COLON	110	SAUNDERS	3,627,575	0.489328	0.000000	0.489328	17,750.80
COLUMBUS	22,111	PLATTE	1,370,616,811	0.283360	0.041826	0.325186	4,457,054.35
COMSTOCK	93	CUSTER	2,105,736	0.500000	0.000000	0.500000	10,529.14
CONCORD	166	DIXON	2,930,766	0.449970	0.000000	0.449970	13,187.57
COOK	321	JOHNSON	7,029,888	0.805592	0.000000	0.805592	56,632.86
CORDOVA	137	SEWARD	6,487,743	0.169550	0.000000	0.169550	11,000.22
CORNLEA	36	PLATTE	2,338,340	0.000000	0.000000	0.000000	0.00
CORTLAND	482	GAGE	27,306,848	0.287605	0.049998	0.337603	92,188.78
COTESFIELD	46	HOWARD	1,842,302	0.349965	0.000000	0.349965	6,447.47
COWLES	30	WEBSTER	1,479,136	0.269718	0.000000	0.269718	3,989.50
COZAD	3,977	DAWSON	173,715,840	0.457425	0.035294	0.492719	855,930.98
CRAB ORCHARD	38	JOHNSON	550,791	0.275179	0.000000	0.275179	1,515.72
CRAIG	199	BURT	4,131,681	0.449297	0.338749	0.788046	32,559.57
CRAWFORD	997	DAWES	29,228,526	0.500000	0.000000	0.500000	146,142.89
CREIGHTON	1,154	KNOX	34,605,361	0.472536	0.000000	0.472536	163,522.88
CRESTON	203	PLATTE	7,064,080	0.449948	0.000000	0.449948	31,784.64
CRETE	6,960	SALINE	248,562,933	0.443488	0.099135	0.542623	1,348,759.62
CROFTON	726	KNOX	29,509,518	0.458500	0.000000	0.458500	135,301.04
CROOKSTON	69	CHERRY	3,210,119	0.207562	0.000000	0.207562	6,663.00
CULBERTSON	595	HITCHCOCK	25,612,039	0.490000	0.000000	0.490000	125,499.11
CURTIS	939	FRONTIER	26,499,984	0.444958	0.000000	0.444958	117,913.76
CUSHING	32	HOWARD	967,358	0.167053	0.000000	0.167053	1,616.04
DAKOTA CITY	1,919	DAKOTA	76,358,580	0.360145	0.190908	0.551053	420,776.37
DALTON	315	CHEYENNE	13,922,169	0.425000	0.000000	0.425000	59,169.26
DANBURY	101	RED WILLOW	2,899,437	0.455088	0.000000	0.455088	13,195.03
DANNEBROG	303	HOWARD	9,644,765	0.449985	0.000000	0.449985	43,399.98
DAVENPORT	294	THAYER	17,243,966	0.385921	0.000000	0.385921	$ 66,548.08

1 City/Village population per Dept. of Revenue, Research Division December 2015

Table 15 Cities 2015 Value, Tax Rates, & Property Taxes Levied

City Name	Population [1]	County	City Value	Non-bond Rates	Bond Rates	Total City Rate	Total City Taxes Levied
DAVEY	154	LANCASTER	7,615,319	0.305060	0.000000	0.305060	$ 23,231.32
DAVID CITY	2,915	BUTLER	127,487,087	0.500000	0.000000	0.500000	637,438.70
DAWSON	146	RICHARDSON	2,968,986	0.449363	0.271237	0.720600	21,394.54
DAYKIN	166	JEFFERSON	10,075,577	0.396065	0.000000	0.396065	39,905.85
DECATUR	481	BURT	16,891,791	0.372388	0.000000	0.372388	62,902.93
DENTON	190	LANCASTER	10,675,623	0.227086	0.000000	0.227086	24,242.88
DESHLER	747	THAYER	20,230,582	0.489306	0.182241	0.671547	135,857.75
DEWEESE	67	CLAY	2,394,067	0.316407	0.000000	0.316407	7,574.97
DEWITT	513	SALINE	16,689,491	0.453305	0.000000	0.453305	75,654.27
DILLER	260	JEFFERSON	10,562,421	0.419998	0.000000	0.419998	44,361.91
DIX	255	KIMBALL	8,327,489	0.450000	0.000000	0.450000	37,473.55
DIXON	87	DIXON	3,005,858	0.347188	0.000000	0.347188	10,436.00
DODGE	612	DODGE	20,283,111	0.499997	0.000000	0.499997	101,415.19
DONIPHAN	829	HALL	41,390,380	0.169121	0.333411	0.502532	208,000.01
DORCHESTER	586	SALINE	29,519,668	0.484784	0.000000	0.484784	143,106.63
DOUGLAS	173	OTOE	4,940,062	0.327017	0.568576	0.895593	44,242.92
DUBOIS	147	PAWNEE	3,640,442	0.464317	0.000000	0.464317	16,903.19
DUNBAR	187	OTOE	4,388,847	0.370462	0.000000	0.370462	16,259.03
DUNCAN	351	PLATTE	20,584,770	0.191338	0.000000	0.191338	39,386.50
DUNNING	103	BLAINE	3,099,896	0.821876	0.000000	0.821876	25,477.28
DWIGHT	204	BUTLER	8,854,233	0.450000	0.000000	0.450000	39,844.28
EAGLE	1,024	CASS	46,597,723	0.476723	0.212879	0.689602	321,338.80
EDDYVILLE	97	DAWSON	1,960,334	0.312192	0.000000	0.312192	6,120.04
EDGAR	498	CLAY	15,963,065	0.308270	0.191730	0.500000	79,815.58
EDISON	133	FURNAS	7,375,111	0.305392	0.000000	0.305392	22,522.94
ELBA	215	HOWARD	5,943,578	0.427889	0.000000	0.427889	25,431.98
ELGIN	661	ANTELOPE	31,326,955	0.439990	0.000000	0.439990	137,835.59
ELK CREEK	98	JOHNSON	3,241,290	0.447353	0.000000	0.447353	14,500.22
ELM CREEK	901	BUFFALO	41,101,781	0.321490	0.084298	0.405788	166,786.05
ELMWOOD	634	CASS	31,898,597	0.358128	0.125388	0.483516	154,234.80
ELSIE	106	PERKINS	4,749,558	0.489098	0.000000	0.489098	23,230.01
ELWOOD	707	GOSPER	28,153,656	0.500000	0.000000	0.500000	140,769.23
ELYRIA	51	VALLEY	2,008,368	0.500000	0.000000	0.500000	10,041.99
EMERSON	840	DAKOTA	9,038,612	0.448870	0.312270	0.761140	68,796.59
EMERSON	840	DIXON	9,604,892	0.448870	0.312270	0.761140	73,106.65
EMERSON	840	THURSTON	2,975,211	0.448870	0.312270	0.761140	22,645.52
EMMET	48	HOLT	1,458,505	0.500000	0.000000	0.500000	7,292.74
ENDICOTT	132	JEFFERSON	5,810,107	0.114926	0.000000	0.114926	6,677.31
ERICSON	92	WHEELER	3,053,833	0.297659	0.000000	0.297659	9,089.98
EUSTIS	401	FRONTIER	19,821,929	0.306886	0.000000	0.306886	60,830.79
EWING	387	HOLT	8,330,877	0.500000	0.000000	0.500000	41,655.08
EXETER	591	FILLMORE	26,467,146	0.435766	0.186575	0.622341	164,715.97
FAIRBURY	3,942	JEFFERSON	115,254,138	0.470049	0.192496	0.662545	763,610.55
FAIRFIELD	387	CLAY	22,156,045	0.450000	0.130351	0.580351	128,582.87
FAIRMONT	560	FILLMORE	62,344,709	0.450000	0.400000	0.850000	529,930.34
FALLS CITY	4,325	RICHARDSON	149,818,094	0.458559	0.000000	0.458559	687,004.47
FARNAM	171	DAWSON	5,648,737	0.499935	0.000000	0.499935	28,239.97
FARWELL	122	HOWARD	3,942,536	0.409888	0.000000	0.409888	16,160.00
FILLEY	132	GAGE	4,730,327	0.449990	0.000000	0.449990	21,285.98
FIRTH	590	LANCASTER	27,299,242	0.149378	0.101743	0.251121	68,554.20
FORDYCE	139	CEDAR	4,656,436	0.360791	0.000000	0.360791	16,799.97
FORT CALHOUN	908	WASHINGTON	69,395,085	0.587996	0.000000	0.587996	408,040.31
FOSTER	51	PIERCE	1,553,601	0.259943	0.000000	0.259943	4,038.54
FRANKLIN	1,000	FRANKLIN	28,838,508	0.500000	0.000000	0.500000	144,192.75
FREMONT	26,397	DODGE	1,327,953,608	0.323363	0.024397	0.347760	4,618,096.37
FRIEND	1,027	SALINE	48,531,693	0.500000	0.343927	0.843927	409,572.35
FULLERTON	1,307	NANCE	46,481,150	0.498912	0.131236	0.630148	292,899.99
FUNK	194	PHELPS	13,041,356	0.212202	0.000000	0.212202	27,673.97
GANDY	32	LOGAN	806,218	0.000000	0.000000	0.000000	0.00
GARLAND	216	SEWARD	9,042,490	0.387062	0.000000	0.387062	35,000.26
GARRISON	54	BUTLER	5,262,356	0.040609	0.000000	0.040609	2,137.02
GENEVA	2,217	FILLMORE	104,316,479	0.072724	0.417176	0.489900	511,046.43
GENOA	1,003	NANCE	30,166,411	0.499993	0.368953	0.868946	262,129.75
GERING	8,500	SCOTTS BLUFF	440,892,866	0.299520	0.000000	0.299520	1,320,562.23
GIBBON	1,833	BUFFALO	71,074,182	0.350000	0.160000	0.510000	362,478.28
GILEAD	39	THAYER	585,477	0.449890	0.597803	1.047693	6,134.00
GILTNER	352	HAMILTON	17,343,951	0.308380	0.000000	0.308380	$ 53,485.37

1 City/Village population per Dept. of Revenue, Research Division December 2015

Table 15 Cities 2015 Value, Tax Rates, & Property Taxes Levied

City Name	Population [1]	County	City Value	Non-bond Rates	Bond Rates	Total City Rate	Total City Taxes Levied
GLENVIL	310	CLAY	11,605,074	0.370890	0.103424	0.474314	$ 55,044.51
GOEHNER	154	SEWARD	8,084,052	0.389339	0.000000	0.389339	31,474.40
GORDON	1,612	SHERIDAN	49,837,896	0.499999	0.066139	0.566138	282,151.21
GOTHENBURG	3,574	DAWSON	207,563,234	0.361495	0.015046	0.376541	781,560.67
GRAFTON	126	FILLMORE	6,255,387	0.449996	0.000000	0.449996	28,148.92
GRAND ISLAND	48,654	HALL	2,821,224,691	0.295283	0.028817	0.324100	9,143,588.24
GRANT	1,172	PERKINS	51,946,873	0.428916	0.000000	0.428916	222,808.52
GREELEY	466	GREELEY	10,925,738	1.080000	0.000000	1.080000	117,998.00
GREENWOOD	568	CASS	27,643,563	0.481539	0.000000	0.481539	133,114.51
GRESHAM	223	YORK	6,371,196	0.500000	0.000000	0.500000	31,856.48
GRETNA	4,905	SARPY	335,748,631	0.255946	0.209897	0.465843	1,564,061.75
GROSS	2	BOYD	64,088	0.000000	0.000000	0.000000	0.00
GUIDE ROCK	225	WEBSTER	3,680,407	0.466524	0.000000	0.466524	17,170.02
GURLEY	214	CHEYENNE	12,449,014	0.393605	0.000000	0.393605	48,999.99
HADAR	293	PIERCE	12,499,592	0.331211	0.000000	0.331211	41,399.99
HAIGLER	158	DUNDY	4,523,023	0.500000	0.000000	0.500000	22,615.62
HALLAM	213	LANCASTER	16,444,112	0.402891	0.224190	0.627081	103,117.95
HALSEY	76	BLAINE	143,106	0.241050	0.000000	0.241050	344.96
HALSEY	76	THOMAS	3,318,113	0.241050	0.000000	0.241050	7,998.22
HAMLET	57	HAYES	1,343,305	0.335367	0.000000	0.335367	4,505.04
HAMPTON	423	HAMILTON	23,341,802	0.411695	0.000000	0.411695	96,097.06
HARBINE	49	JEFFERSON	1,462,446	0.450000	0.000000	0.450000	6,581.00
HARDY	159	NUCKOLLS	4,026,558	0.355390	0.000000	0.355390	14,310.03
HARRISON	251	SIOUX	9,242,487	0.449060	0.000000	0.449060	41,504.26
HARTINGTON	1,554	CEDAR	82,661,229	0.368944	0.210935	0.579879	479,335.07
HARVARD	1,013	CLAY	20,616,465	0.450000	0.733734	1.183734	244,044.19
HASTINGS	25,224	ADAMS	1,206,333,046	0.312259	0.143977	0.456236	5,503,731.97
HAY SPRINGS	570	SHERIDAN	14,549,515	0.499998	0.000000	0.499998	72,746.36
HAYES CENTER	214	HAYES	6,187,710	0.500000	0.000000	0.500000	30,938.62
HAZARD	70	SHERMAN	4,068,820	0.124115	0.000000	0.124115	5,050.15
HEARTWELL	71	KEARNEY	1,493,664	0.417164	0.000000	0.417164	6,230.99
HEBRON	1,579	THAYER	56,835,609	0.466450	0.029999	0.496449	282,159.74
HEMINGFORD	803	BOX BUTTE	41,540,633	0.483948	0.096369	0.580317	241,067.29
HENDERSON	991	YORK	48,808,830	0.439777	0.439777	0.879554	429,301.92
HENDLEY	24	FURNAS	603,267	0.450000	0.000000	0.450000	2,714.62
HENRY	106	SCOTTS BLUFF	4,608,675	0.113920	0.000000	0.113920	5,250.28
HERMAN	268	WASHINGTON	9,101,893	0.336304	0.329601	0.665905	60,609.93
HERSHEY	665	LINCOLN	47,363,555	0.107669	0.000000	0.107669	50,996.12
HICKMAN	1,657	LANCASTER	122,529,830	0.351513	0.293811	0.645324	790,714.67
HILDRETH	378	FRANKLIN	15,029,526	0.450000	0.048756	0.498756	74,960.62
HOLBROOK	207	FURNAS	4,365,652	0.493054	0.000000	0.493054	21,525.02
HOLDREGE	5,495	PHELPS	277,112,078	0.405973	0.000000	0.405973	1,124,999.97
HOLSTEIN	214	ADAMS	7,888,605	0.322974	0.000000	0.322974	25,478.22
HOMER	549	DAKOTA	20,238,584	0.158028	0.178114	0.336142	68,030.45
HOOPER	830	DODGE	32,714,612	0.450000	0.637662	1.087662	355,824.64
HORDVILLE	144	HAMILTON	5,614,290	0.329160	0.000000	0.329160	18,480.03
HOSKINS	285	WAYNE	8,703,605	0.471069	0.000000	0.471069	41,000.07
HOWELLS	561	COLFAX	19,046,670	0.350440	0.171070	0.521510	99,330.14
HUBBARD	236	DAKOTA	6,521,561	0.102111	0.000000	0.102111	6,659.17
HUBBELL	68	THAYER	2,229,766	0.449958	0.000000	0.449958	10,033.01
HUMBOLDT	877	RICHARDSON	19,005,358	0.500000	0.305830	0.805830	153,150.83
HUMPHREY	760	PLATTE	56,613,325	0.405242	0.143205	0.548447	310,494.16
HUNTLEY	44	HARLAN	1,291,766	0.158185	0.000000	0.158185	2,043.43
HYANNIS	182	GRANT	7,927,075	0.499964	0.216189	0.716153	56,769.95
IMPERIAL	2,071	CHASE	148,149,840	0.479588	0.198248	0.677836	1,004,213.03
INDIANOLA	584	RED WILLOW	19,415,653	0.431112	0.000000	0.431112	83,703.29
INGLEWOOD	325	DODGE	11,662,549	0.084784	0.000000	0.084784	9,888.03
INMAN	129	HOLT	1,966,022	0.308237	0.000000	0.308237	6,060.22
ITHACA	148	SAUNDERS	4,377,651	0.369148	0.000000	0.369148	16,160.05
JACKSON	223	DAKOTA	13,589,649	0.292594	0.283134	0.575728	78,239.34
JANSEN	118	JEFFERSON	4,394,696	0.449997	0.000000	0.449997	19,775.98
JOHNSON	328	NEMAHA	14,261,175	0.400000	0.070120	0.470120	67,044.68
JOHNSTOWN	64	BROWN	1,843,251	0.499999	0.000000	0.499999	9,216.13
JULIAN	59	NEMAHA	1,686,780	0.500000	0.000000	0.500000	8,434.14
JUNIATA	757	ADAMS	26,478,840	0.499198	0.000000	0.499198	132,182.11
KEARNEY	30,921	BUFFALO	2,250,871,301	0.127532	0.016393	0.143925	3,239,566.22
KENESAW	880	ADAMS	38,739,050	0.296865	0.000000	0.296865	115,002.93

1 City/Village population per Dept. of Revenue, Research Division December 2015

Table 15 Cities 2015 Value, Tax Rates, & Property Taxes Levied

City Name	Population [1]	County	City Value	Non-bond Rates	Bond Rates	Total City Rate	Total City Taxes Levied
KENNARD	361	WASHINGTON	18,037,741	0.449557	0.000000	0.449557	$ 81,089.93
KILGORE	77	CHERRY	1,814,133	0.421689	0.000000	0.421689	7,650.03
KIMBALL	2,496	KIMBALL	107,409,581	0.416099	0.140891	0.556990	598,260.77
LA VISTA	16,638	SARPY	1,330,761,214	0.410000	0.140000	0.550000	7,319,187.99
LAMAR	23	CHASE	667,802	0.000000	0.000000	0.000000	0.00
LAUREL	964	CEDAR	43,791,282	0.499986	0.000000	0.499986	218,950.13
LAWRENCE	304	NUCKOLLS	8,039,343	0.440384	0.000000	0.440384	35,403.99
LEBANON	80	RED WILLOW	817,175	0.449954	0.000000	0.449954	3,676.90
LEIGH	405	COLFAX	15,543,979	0.449830	0.085660	0.535490	83,236.44
LESHARA	112	SAUNDERS	4,044,101	0.191900	0.000000	0.191900	7,760.67
LEWELLEN	224	GARDEN	8,673,553	0.404909	0.000000	0.404909	35,120.10
LEWISTON	68	PAWNEE	1,205,367	0.444263	0.000000	0.444263	5,354.99
LEXINGTON	10,250	DAWSON	296,503,051	0.405322	0.000000	0.405322	1,201,792.13
LIBERTY	76	GAGE	1,040,488	0.467953	0.000000	0.467953	4,869.08
LINCOLN	258,473	LANCASTER	18,462,561,140	0.287630	0.031950	0.319580	59,002,683.68
LINDSAY	255	PLATTE	26,188,038	0.405109	0.000000	0.405109	106,090.13
LINWOOD	88	BUTLER	2,274,797	0.246264	0.000000	0.246264	5,601.96
LITCHFIELD	262	SHERMAN	11,734,654	0.447572	0.000000	0.447572	52,520.97
LODGEPOLE	318	CHEYENNE	15,610,595	0.450000	0.000000	0.450000	70,247.78
LONG PINE	305	BROWN	8,559,402	0.500000	0.000000	0.500000	42,797.76
LOOMIS	382	PHELPS	24,893,311	0.381080	0.000000	0.381080	94,863.46
LORTON	41	OTOE	910,122	0.000000	0.000000	0.000000	0.00
LOUISVILLE	1,106	CASS	56,182,673	0.476570	0.109838	0.586408	329,460.17
LOUP CITY	1,029	SHERMAN	37,002,798	0.494594	0.379826	0.874420	323,559.94
LUSHTON	30	YORK	2,099,852	0.175754	0.000000	0.175754	3,690.78
LYMAN	341	SCOTTS BLUFF	9,097,580	0.500000	0.000000	0.500000	45,488.37
LYNCH	245	BOYD	4,895,086	0.338094	0.087843	0.425937	20,849.95
LYONS	851	BURT	28,535,432	0.449997	0.891090	1.341087	382,685.01
MACY	0	THURSTON	504,390	0.000000	0.000000	0.000000	0.00
MADISON	2,438	MADISON	55,574,240	0.402649	0.000000	0.402649	223,769.15
MADRID	231	PERKINS	31,596,385	0.256372	0.000000	0.256372	81,004.41
MAGNET	57	CEDAR	1,223,935	0.450000	0.000000	0.450000	5,507.62
MALCOLM	382	LANCASTER	20,165,664	0.147568	0.228083	0.375651	75,752.58
MALMO	120	SAUNDERS	3,958,939	0.395435	0.000000	0.395435	15,655.08
MANLEY	178	CASS	6,973,497	0.387080	0.000000	0.387080	26,993.04
MARQUETTE	229	HAMILTON	6,791,336	0.488583	0.000000	0.488583	33,181.27
MARTINSBURG	94	DIXON	2,153,427	0.449999	0.000000	0.449999	9,690.33
MASKELL	76	DIXON	1,760,153	0.437461	0.000000	0.437461	7,699.97
MASON CITY	171	CUSTER	5,022,395	0.499867	0.000000	0.499867	25,105.33
MAXWELL	312	LINCOLN	11,552,250	0.427190	0.000000	0.427190	49,350.20
MAYWOOD	261	FRONTIER	13,531,036	0.500000	0.000000	0.500000	67,655.77
MCCOOK	7,698	RED WILLOW	354,837,074	0.319044	0.000000	0.319044	1,132,086.05
MCCOOL JUNCTION	409	YORK	16,377,728	0.450000	0.342783	0.792783	129,840.68
MCGREW	105	SCOTTS BLUFF	3,223,068	0.391710	0.000000	0.391710	12,625.10
MCLEAN	36	PIERCE	1,003,550	0.450000	0.000000	0.450000	4,516.05
MEAD	569	SAUNDERS	27,946,135	0.320229	0.218724	0.538953	150,616.69
MEADOW GROVE	301	MADISON	7,687,704	0.449994	0.144074	0.594068	45,670.25
MELBETA	112	SCOTTS BLUFF	4,065,123	0.360260	0.000000	0.360260	14,645.09
MEMPHIS	114	SAUNDERS	2,561,689	0.275990	0.000000	0.275990	7,070.06
MERNA	363	CUSTER	12,866,756	0.274760	0.000000	0.274760	35,352.65
MERRIMAN	128	CHERRY	1,865,943	0.449960	0.000000	0.449960	8,395.99
MILFORD	2,090	SEWARD	92,552,258	0.395100	0.186358	0.581458	538,155.40
MILLER	136	BUFFALO	5,283,150	0.480891	0.000000	0.480891	25,406.24
MILLIGAN	285	FILLMORE	12,727,151	0.383543	0.000000	0.383543	48,814.15
MINATARE	816	SCOTTS BLUFF	13,623,017	0.490050	0.000000	0.490050	66,759.66
MINDEN	2,923	KEARNEY	161,326,314	0.443438	0.120000	0.563438	908,973.84
MITCHELL	1,702	SCOTTS BLUFF	53,227,524	0.474670	0.000000	0.474670	252,655.12
MONOWI	1	BOYD	58,502	0.000000	0.000000	0.000000	0.00
MONROE	284	PLATTE	13,499,539	0.500000	0.000000	0.500000	67,497.84
MOOREFIELD	32	FRONTIER	1,335,644	0.393232	0.000000	0.393232	5,252.24
MORRILL	921	SCOTTS BLUFF	40,334,359	0.424690	0.000000	0.424690	171,296.00
MORSE BLUFF	135	SAUNDERS	4,879,138	0.180135	0.000000	0.180135	8,789.07
MULLEN	509	HOOKER	14,091,796	0.406754	0.000000	0.406754	57,318.92
MURDOCK	236	CASS	12,881,914	0.218049	0.000000	0.218049	28,088.95
MURRAY	463	CASS	21,188,301	0.450000	0.000000	0.450000	95,347.47
NAPER	84	BOYD	1,374,693	0.450000	0.000000	0.450000	6,186.02
NAPONEE	106	FRANKLIN	2,035,164	0.450000	0.000000	0.450000	$ 9,158.15

1 City/Village population per Dept. of Revenue, Research Division December 2015

Table 15 Cities 2015 Value, Tax Rates, & Property Taxes Levied

City Name	Population [1]	County	City Value	Non-bond Rates	Bond Rates	Total City Rate	Total City Taxes Levied
NEBRASKA CITY	7,289	OTOE	347,436,300	0.345253	0.116561	0.461814	$ 1,604,509.73
NEHAWKA	204	CASS	7,693,807	0.384985	0.000000	0.384985	29,620.04
NELIGH	1,621	ANTELOPE	62,373,358	0.759133	0.000000	0.759133	473,496.87
NELSON	488	NUCKOLLS	10,947,189	0.500000	0.000000	0.500000	54,736.12
NEMAHA	149	NEMAHA	3,377,773	0.420514	0.000000	0.420514	14,204.10
NENZEL	20	CHERRY	541,601	0.000000	0.000000	0.000000	0.00
NEWCASTLE	325	DIXON	7,478,804	0.447932	0.000000	0.447932	33,499.96
NEWMAN GROVE	721	MADISON	20,806,544	0.449995	0.000000	0.449995	93,628.36
NEWMAN GROVE	721	PLATTE	353,125	0.449995	0.000000	0.449995	1,589.03
NEWPORT	97	ROCK	1,669,608	0.449999	0.411354	0.861353	14,381.10
NICKERSON	369	DODGE	8,421,223	0.449629	0.000000	0.449629	37,864.33
NIOBRARA	370	KNOX	12,801,228	0.491404	0.000000	0.491404	62,905.85
NORA	21	NUCKOLLS	982,620	0.267245	0.000000	0.267245	2,626.00
NORFOLK	24,210	MADISON	1,320,059,407	0.191204	0.055469	0.246673	3,256,230.97
NORMAN	43	KEARNEY	2,256,256	0.084235	0.000000	0.084235	1,900.52
NORTH BEND	1,177	DODGE	43,475,909	0.449998	0.000000	0.449998	195,641.15
NORTH LOUP	297	VALLEY	10,498,487	0.934992	0.000000	0.934992	98,160.19
NORTH PLATTE	24,733	LINCOLN	1,398,976,904	0.349711	0.166753	0.516464	7,225,219.03
OAK	66	NUCKOLLS	1,112,941	0.435603	0.000000	0.435603	4,847.96
OAKDALE	322	ANTELOPE	3,707,749	1.208131	0.000000	1.208131	44,794.49
OAKLAND	1,244	BURT	49,622,409	0.500000	0.217771	0.717771	356,175.36
OBERT	23	CEDAR	532,977	0.133214	0.200759	0.333973	1,779.99
OCONTO	151	CUSTER	2,942,577	0.450000	0.000000	0.450000	13,241.68
OCTAVIA	127	BUTLER	2,179,632	0.450000	0.000000	0.450000	9,808.49
ODELL	307	GAGE	9,578,415	0.324644	0.046981	0.371625	35,595.90
OGALLALA	4,737	KEITH	233,418,859	0.379073	0.076054	0.455127	1,062,351.97
OHIOWA	115	FILLMORE	2,782,096	0.449984	0.000000	0.449984	12,518.95
OMAHA	443,081	DOUGLAS	30,713,629,200	0.271970	0.217250	0.489220	150,257,245.74
O'NEILL	3,705	HOLT	141,412,555	0.562835	0.000000	0.562835	795,925.78
ONG	63	CLAY	2,015,950	0.141993	0.602073	0.744066	15,000.07
ORCHARD	379	ANTELOPE	12,444,771	0.500000	0.190876	0.690876	85,978.85
ORD	2,112	VALLEY	103,944,954	0.482484	0.264554	0.747038	776,508.42
ORLEANS	386	HARLAN	8,556,774	0.499955	0.000000	0.499955	42,780.22
OSCEOLA	880	POLK	32,722,446	0.497641	0.205962	0.703603	230,236.32
OSHKOSH	884	GARDEN	27,466,280	0.180000	0.202397	0.382397	105,030.20
OSMOND	783	PIERCE	39,211,568	0.429357	0.304857	0.734214	287,896.91
OTOE	171	OTOE	2,741,469	0.449101	0.742724	1.191825	32,673.50
OVERTON	594	DAWSON	20,797,378	0.500000	0.000000	0.500000	103,986.85
OXFORD	779	FURNAS	14,213,766	0.499997	0.141845	0.641842	91,229.82
OXFORD	779	HARLAN	6,231,136	0.420000	0.141845	0.561845	35,009.40
PAGE	166	HOLT	3,625,033	0.500001	0.000000	0.500001	18,125.66
PALISADE	351	HAYES	414,403	0.486626	0.000000	0.486626	2,016.59
PALISADE	351	HITCHCOCK	9,139,296	0.486626	0.000000	0.486626	44,474.22
PALMER	472	MERRICK	14,592,038	0.475370	0.334965	0.810335	118,244.38
PALMYRA	545	OTOE	21,573,126	0.357600	0.000000	0.357600	77,145.55
PANAMA	256	LANCASTER	13,247,704	0.447145	0.000000	0.447145	59,236.48
PAPILLION	19,143	SARPY	1,466,606,120	0.257720	0.194203	0.451923	6,627,931.02
PAWNEE CITY	878	PAWNEE	21,710,707	0.478195	0.019807	0.498002	108,119.75
PAXTON	523	KEITH	22,524,220	0.499995	0.000000	0.499995	112,619.75
PENDER	1,002	THURSTON	52,796,070	0.330403	0.119593	0.449996	237,580.24
PERU	865	NEMAHA	9,706,444	0.416754	0.291368	0.708122	68,733.58
PETERSBURG	333	BOONE	12,621,819	0.408798	0.000000	0.408798	51,597.72
PHILLIPS	287	HAMILTON	10,360,652	0.450000	0.241298	0.691298	71,623.03
PICKRELL	199	GAGE	10,172,087	0.312846	0.089559	0.402405	40,932.97
PIERCE	1,767	PIERCE	65,897,036	0.500000	0.321825	0.821825	541,558.41
PILGER	352	STANTON	7,881,851	0.499980	1.114231	1.614211	127,229.80
PLAINVIEW	1,246	PIERCE	39,230,091	0.499999	0.117015	0.617014	242,055.26
PLATTE CENTER	336	PLATTE	13,943,116	0.450000	0.000000	0.450000	62,743.88
PLATTSMOUTH	6,505	CASS	275,700,892	0.449169	0.042694	0.491863	1,356,071.16
PLEASANT DALE	205	SEWARD	11,105,481	0.400000	0.000000	0.400000	44,422.32
PLEASANTON	341	BUFFALO	14,834,874	0.371200	0.121336	0.492536	73,067.11
PLYMOUTH	409	JEFFERSON	22,889,032	0.484948	0.000000	0.484948	110,999.92
POLK	322	POLK	11,438,832	0.594151	0.000000	0.594151	67,964.02
PONCA	961	DIXON	32,458,465	0.449806	0.065406	0.515212	167,229.88
POTTER	337	CHEYENNE	27,470,380	0.450000	0.000000	0.450000	123,616.85
PRAGUE	303	SAUNDERS	9,748,535	0.499495	0.126926	0.626421	61,066.97
PRESTON	28	RICHARDSON	572,407	0.000000	0.000000	0.000000	$ -

1 City/Village population per Dept. of Revenue, Research Division December 2015

Table 15 Cities 2015 Value, Tax Rates, & Property Taxes Levied

City Name	Population [1]	County	City Value	Non-bond Rates	Bond Rates	Total City Rate	Total City Taxes Levied
PRIMROSE	61	BOONE	3,626,372	0.499894	0.000000	0.499894	$ 18,128.05
PROSSER	66	ADAMS	2,714,115	0.461440	0.000000	0.461440	12,524.06
RAGAN	38	HARLAN	3,328,394	0.199261	0.000000	0.199261	6,632.26
RALSTON	5,943	DOUGLAS	334,950,515	0.429850	0.176790	0.606640	2,031,944.03
RANDOLPH	944	CEDAR	29,920,429	0.639641	0.142593	0.782234	234,047.74
RAVENNA	1,360	BUFFALO	72,197,319	0.429999	0.000000	0.429999	310,447.67
RAYMOND	167	LANCASTER	8,785,852	0.024132	0.000000	0.024132	2,120.24
RED CLOUD	1,020	WEBSTER	24,620,377	0.487290	0.401827	0.889117	218,904.01
REPUBLICAN CITY	150	HARLAN	13,026,343	0.368484	0.000000	0.368484	48,000.20
REYNOLDS	69	JEFFERSON	2,578,937	0.218695	0.000000	0.218695	5,640.06
RICHLAND	73	COLFAX	4,421,976	0.000000	0.000000	0.000000	0.00
RISING CITY	374	BUTLER	12,083,023	0.449995	0.000000	0.449995	54,373.00
RIVERDALE	182	BUFFALO	13,915,356	0.068953	0.000000	0.068953	9,595.08
RIVERTON	89	FRANKLIN	1,047,631	0.499838	0.000000	0.499838	5,236.14
ROCA	220	LANCASTER	11,935,899	0.424795	0.000000	0.424795	50,703.14
ROCKVILLE	106	SHERMAN	2,389,022	0.394722	0.000000	0.394722	9,429.96
ROGERS	95	COLFAX	3,512,705	0.450000	0.000000	0.450000	15,807.14
ROSALIE	160	THURSTON	2,470,687	1.049828	0.000000	1.049828	25,938.02
ROSELAND	235	ADAMS	9,690,240	0.294110	0.139315	0.433425	42,000.03
ROYAL	63	ANTELOPE	1,191,065	0.449430	0.000000	0.449430	5,353.01
RULO	172	RICHARDSON	4,370,923	0.461619	0.000000	0.461619	20,176.97
RUSHVILLE	890	SHERIDAN	20,941,236	0.499996	0.000000	0.499996	104,704.41
RUSKIN	123	NUCKOLLS	5,544,717	1.000033	0.000000	1.000033	55,448.96
SALEM	112	RICHARDSON	1,478,236	0.461564	0.000000	0.461564	6,823.00
SANTEE	346	KNOX	271,932	0.000000	0.000000	0.000000	0.00
SARGENT	525	CUSTER	15,108,191	0.438252	0.000000	0.438252	66,211.90
SARONVILLE	47	CLAY	5,106,131	0.158241	0.000000	0.158241	8,079.99
SCHUYLER	6,213	COLFAX	164,224,228	0.369000	0.000000	0.369000	605,987.20
SCOTIA	318	GREELEY	7,824,154	1.119993	0.000000	1.119993	87,630.00
SCOTTSBLUFF	15,039	SCOTTS BLUFF	803,687,988	0.135240	0.080760	0.216000	1,735,965.88
SCRIBNER	857	DODGE	29,632,351	0.449992	0.000000	0.449992	133,343.59
SEWARD	6,964	SEWARD	442,929,242	0.318000	0.000000	0.318000	1,408,519.46
SHELBY	714	POLK	29,482,542	0.499995	0.000000	0.499995	147,411.21
SHELTON	1,059	BUFFALO	39,170,461	0.499121	0.178595	0.677716	265,464.44
SHICKLEY	341	FILLMORE	14,475,236	0.450000	0.000000	0.450000	65,138.33
SHOLES	21	WAYNE	742,158	0.000000	0.000000	0.000000	0.00
SHUBERT	150	RICHARDSON	3,370,842	0.448093	0.000000	0.448093	15,104.52
SIDNEY	6,757	CHEYENNE	463,039,947	0.322388	0.113399	0.435787	2,017,868.10
SILVER CREEK	362	MERRICK	14,029,634	0.449049	0.000000	0.449049	62,999.97
SMITHFIELD	54	GOSPER	1,652,106	0.221293	0.125900	0.347193	5,735.98
SNYDER	300	DODGE	15,205,536	0.499999	0.000000	0.499999	76,027.69
SOUTH BEND	99	CASS	4,734,463	0.168494	0.000000	0.168494	7,977.32
SOUTH SIOUX CITY	13,353	DAKOTA	596,071,859	0.399117	0.000000	0.399117	2,379,024.13
SPALDING	490	GREELEY	14,277,657	0.500000	0.000000	0.500000	71,388.42
SPENCER	455	BOYD	13,932,584	0.450000	0.000000	0.450000	62,696.40
SPRAGUE	142	LANCASTER	6,929,156	0.095408	0.000000	0.095408	6,611.00
SPRINGFIELD	1,529	SARPY	83,704,456	0.500000	0.323362	0.823362	689,192.22
SPRINGVIEW	242	KEYA PAHA	9,599,563	0.447156	0.000000	0.447156	42,925.06
ST EDWARD	705	BOONE	22,879,866	0.467069	0.000000	0.467069	106,864.60
ST HELENA	96	CEDAR	2,067,145	0.450000	0.000000	0.450000	9,302.02
ST PAUL	2,299	HOWARD	107,167,655	0.500000	0.234280	0.734280	786,910.76
STAMFORD	183	HARLAN	3,639,549	0.283057	0.000000	0.283057	10,302.12
STANTON	1,577	STANTON	46,719,097	0.480000	0.000000	0.480000	224,251.69
STAPLEHURST	242	SEWARD	8,651,224	0.449994	0.000000	0.449994	38,930.38
STAPLETON	305	LOGAN	9,220,950	0.484412	0.000000	0.484412	44,667.37
STEELE CITY	61	JEFFERSON	2,410,973	0.279991	0.000000	0.279991	6,750.55
STEINAUER	75	PAWNEE	1,617,329	0.374692	0.000000	0.374692	6,059.92
STELLA	152	RICHARDSON	4,340,743	0.403157	0.000000	0.403157	17,500.04
STERLING	476	JOHNSON	16,700,856	0.386825	0.000000	0.386825	64,603.78
STOCKHAM	44	HAMILTON	1,039,991	0.000000	0.000000	0.000000	0.00
STOCKVILLE	25	FRONTIER	940,262	0.448984	0.000000	0.448984	4,221.62
STRANG	29	FILLMORE	1,277,242	0.379568	0.000000	0.379568	4,847.97
STRATTON	343	HITCHCOCK	10,214,247	0.470843	0.000000	0.470843	48,093.07
STROMSBURG	1,171	POLK	34,685,210	0.371529	0.023930	0.395459	137,165.87
STUART	590	HOLT	28,345,482	0.450000	0.000000	0.450000	127,555.70
SUMNER	236	DAWSON	7,106,747	0.500000	0.000000	0.500000	35,533.79
SUPERIOR	1,957	NUCKOLLS	65,020,084	0.449395	0.000000	0.449395	$ 292,197.06

1 City/Village population per Dept. of Revenue, Research Division December 2015

Table 15 Cities 2015 Value, Tax Rates, & Property Taxes Levied

City Name	Population [1]	County	City Value	Non-bond Rates	Bond Rates	Total City Rate	Total City Taxes Levied
SURPRISE	43	BUTLER	1,606,883	0.404510	0.000000	0.404510	$ 6,500.02
SUTHERLAND	1,286	LINCOLN	66,247,120	0.303258	0.209155	0.512413	330,000.11
SUTTON	1,502	CLAY	73,537,873	0.538331	0.480000	1.018331	748,859.17
SWANTON	94	SALINE	3,720,870	0.499960	0.000000	0.499960	18,602.81
SYRACUSE	1,944	OTOE	101,269,228	0.500000	0.000000	0.500000	506,346.10
TABLE ROCK	269	PAWNEE	7,706,611	0.458920	0.000000	0.458920	35,367.16
TALMAGE	233	OTOE	7,215,293	0.500000	0.000000	0.500000	36,076.47
TARNOV	46	PLATTE	1,635,458	0.050445	0.000000	0.050445	824.99
TAYLOR	190	LOUP	3,515,975	0.500000	0.284400	0.784400	27,579.28
TECUMSEH	1,680	JOHNSON	54,623,592	0.561388	0.000000	0.561388	306,653.46
TEKAMAH	1,823	BURT	73,511,089	0.450000	0.207973	0.657973	483,683.35
TERRYTOWN	1,198	SCOTTS BLUFF	23,045,988	0.465430	0.000000	0.465430	107,262.94
THAYER	62	YORK	2,511,519	0.140751	0.000000	0.140751	3,535.16
THEDFORD	188	THOMAS	7,492,558	0.422753	0.000000	0.422753	31,674.96
THURSTON	132	THURSTON	3,209,024	0.450000	0.000000	0.450000	14,440.55
TILDEN	953	ANTELOPE	11,617,014	0.282217	0.542200	0.824417	95,772.72
TILDEN	953	MADISON	19,866,855	0.282217	0.542200	0.824417	163,785.76
TOBIAS	106	SALINE	1,971,831	0.449988	0.366867	0.816855	16,106.92
TRENTON	560	HITCHCOCK	12,891,791	0.483396	0.000000	0.483396	62,318.39
TRUMBULL	205	ADAMS	187,405	0.000000	0.106983	0.106983	200.49
TRUMBULL	205	CLAY	13,148,163	0.000000	0.106983	0.106983	14,066.32
UEHLING	230	DODGE	8,108,223	0.493326	0.000000	0.493326	40,000.07
ULYSSES	171	BUTLER	5,860,304	0.450000	0.341279	0.791279	46,371.36
UNADILLA	311	OTOE	12,757,619	0.289959	0.389260	0.679219	86,652.29
UNION	233	CASS	8,223,055	0.486438	0.000000	0.486438	40,000.10
UPLAND	143	FRANKLIN	4,535,819	0.450000	0.000000	0.450000	20,410.95
UTICA	861	SEWARD	40,903,626	0.320249	0.056774	0.377023	154,217.36
VALENTINE	2,737	CHERRY	156,557,927	0.276823	0.000000	0.276823	433,388.12
VALLEY	2,408	DOUGLAS	292,706,480	0.350000	0.132260	0.482260	1,411,606.08
VALPARAISO	570	SAUNDERS	31,403,170	0.229776	0.000000	0.229776	72,157.11
VENANGO	164	PERKINS	10,443,052	0.483575	0.000000	0.483575	50,500.01
VERDEL	30	KNOX	655,181	0.444915	0.000000	0.444915	2,915.00
VERDIGRE	575	KNOX	13,743,944	0.499994	0.000000	0.499994	68,718.67
VERDON	172	RICHARDSON	4,038,876	0.449977	0.139841	0.589818	23,822.06
VIRGINIA	60	GAGE	2,672,855	0.350000	0.000000	0.350000	9,355.14
WACO	236	YORK	13,299,337	0.393635	0.127168	0.520803	69,264.08
WAHOO	4,510	SAUNDERS	249,855,822	0.493269	0.090449	0.583718	1,458,454.59
WAKEFIELD	1,451	DIXON	42,190,939	0.499927	0.000000	0.499927	210,923.89
WAKEFIELD	1,451	WAYNE	17,502,292	0.499927	0.000000	0.499927	87,498.69
WALLACE	366	LINCOLN	13,639,659	0.499390	0.292326	0.791716	107,987.56
WALTHILL	780	THURSTON	6,083,681	0.447180	1.162126	1.609306	97,905.06
WASHINGTON	150	WASHINGTON	7,009,724	0.399837	0.000000	0.399837	28,027.50
WATERBURY	73	DIXON	1,388,248	0.392869	0.000000	0.392869	5,454.02
WATERLOO	848	DOUGLAS	74,532,940	0.253240	0.205470	0.458710	341,890.11
WAUNETA	577	CHASE	19,757,168	0.499994	0.000000	0.499994	98,784.45
WAUSA	634	KNOX	16,647,127	0.499997	0.000000	0.499997	83,234.59
WAVERLY	3,277	LANCASTER	248,853,141	0.264397	0.128119	0.392516	976,788.78
WAYNE	5,663	WAYNE	201,925,516	0.348162	0.050765	0.398927	805,535.33
WEEPING WATER	1,050	CASS	55,229,908	0.293392	0.172008	0.465400	257,040.05
WELLFLEET	78	LINCOLN	1,763,782	0.226785	0.000000	0.226785	4,000.04
WEST POINT	3,368	CUMING	183,914,824	0.488105	0.000000	0.488105	897,697.32
WESTERN	235	SALINE	6,127,725	0.415881	0.000000	0.415881	25,484.02
WESTON	324	SAUNDERS	10,106,995	0.275156	0.000000	0.275156	27,810.11
WHITNEY	77	DAWES	2,003,405	0.151700	0.000000	0.151700	3,039.13
WILBER	1,855	SALINE	72,191,895	0.410105	0.049999	0.460104	332,157.11
WILCOX	358	KEARNEY	13,016,218	0.459219	0.000000	0.459219	59,772.94
WILSONVILLE	93	FURNAS	1,870,271	0.450000	0.000000	0.450000	8,416.10
WINNEBAGO	774	THURSTON	2,455,276	0.390640	0.226654	0.617294	15,156.21
WINNETOON	68	KNOX	1,528,582	0.370984	0.000000	0.370984	5,670.82
WINSIDE	427	WAYNE	11,915,019	0.499596	0.140394	0.639990	76,254.96
WINSLOW	103	DODGE	2,765,562	2.424028	0.000000	2.424028	67,038.04
WISNER	1,170	CUMING	48,521,337	0.450907	0.000000	0.450907	218,786.19
WOLBACH	283	GREELEY	5,990,342	0.749991	0.250002	0.999993	59,903.30
WOOD LAKE	63	CHERRY	1,392,700	0.449989	0.000000	0.449989	6,266.94
WOOD RIVER	1,325	HALL	76,570,729	0.500000	0.110000	0.610000	467,083.14
WYMORE	1,457	GAGE	28,753,488	0.383150	0.539054	0.922204	265,165.67
WYNOT	166	CEDAR	5,069,649	0.351850	0.000000	0.351850	17,837.63
YORK	7,768	YORK	479,674,413	0.067955	0.122529	0.190484	913,713.86
YUTAN	1,174	SAUNDERS	55,544,792	0.305538	0.108023	0.413561	229,711.90
State Totals	**1,437,145**		**86,125,878,144**				**$ 369,262,696.11**

1 City/Village population per Dept. of Revenue, Research Division December 2015

Table 16 Natural Resource Districts (NRD) 2015
Value, Tax Rates, & Property Taxes Levied

NATURAL RESOURCE DISTRICT	NRD Value	General Fund Rate	Other Rate	Bond Rate	Total NRD Rate	NRD Taxes Levied
CENTRAL PLATTE:						
BUFFALO	4,516,325,527	0.028901	0.009517	0.000000	0.038418	$ 1,735,081.40
CUSTER	288,753,782	0.028901	0.009517	0.000000	0.038418	110,933.58
DAWSON	3,131,169,557	0.028901	0.009517	0.000000	0.038418	1,202,932.38
FRONTIER	78,099,906	0.028901	0.009517	0.000000	0.038418	30,004.49
HALL	5,163,266,716	0.028901	0.009517	0.000000	0.038418	1,983,625.38
HAMILTON	195,450,458	0.028901	0.009517	0.000000	0.038418	75,088.14
HOWARD	146,317,832	0.028901	0.009517	0.000000	0.038418	56,212.36
MERRICK	1,575,219,887	0.028901	0.009517	0.000000	0.038418	605,167.60
NANCE	104,067,198	0.028901	0.009517	0.000000	0.038418	39,980.56
PLATTE	93,867,059	0.028901	0.009517	0.000000	0.038418	36,062.04
POLK	613,471,880	0.028901	0.009517	0.000000	0.038418	235,683.91
CENTRAL PLATTE TOTAL	**15,906,009,802**					**$ 6,110,771.84**
LEWIS & CLARK:						
CEDAR	1,847,557,995	0.021187	0.000000	0.000000	0.021187	391,442.18
DIXON	990,234,700	0.021187	0.000000	0.000000	0.021187	209,801.25
KNOX	1,146,712,376	0.021187	0.000000	0.000000	0.021187	242,954.20
LEWIS & CLARK TOTAL	**3,984,505,071**					**$ 844,197.63**
LITTLE BLUE:						
ADAMS	3,061,226,661	0.017589	0.000000	0.000000	0.017589	538,448.45
CLAY	1,171,199,022	0.017589	0.000000	0.000000	0.017589	206,002.00
FILLMORE	517,392,186	0.017589	0.000000	0.000000	0.017589	91,003.97
JEFFERSON	963,095,250	0.017589	0.000000	0.000000	0.017589	169,398.98
NUCKOLLS	1,001,383,374	0.017589	0.000000	0.000000	0.017589	176,133.30
THAYER	1,891,616,619	0.017589	0.000000	0.000000	0.017589	332,716.25
WEBSTER	345,144,700	0.017589	0.000000	0.000000	0.017589	60,707.39
LITTLE BLUE TOTAL	**8,951,057,812**					**$ 1,574,410.34**
LOWER BIG BLUE:						
GAGE	2,732,542,595	0.025672	0.000000	0.000000	0.025672	701,498.48
JEFFERSON	861,913,817	0.025672	0.000000	0.000000	0.025672	221,270.52
PAWNEE	166,561,366	0.025672	0.000000	0.000000	0.025672	42,759.45
SALINE	2,001,018,313	0.025672	0.000000	0.000000	0.025672	513,701.24
LOWER BIG BLUE TOTAL	**5,762,036,091**					**$ 1,479,229.69**
LOWER ELKHORN:						
ANTELOPE	18,769,863	0.024061	0.000000	0.000000	0.024061	4,516.33
BURT	941,658,093	0.024061	0.000000	0.000000	0.024061	226,572.01
CEDAR	817,041,676	0.024061	0.000000	0.000000	0.024061	196,588.40
COLFAX	935,021,446	0.024061	0.000000	0.000000	0.024061	224,975.21
CUMING	2,359,856,423	0.024061	0.000000	0.000000	0.024061	567,804.58
DAKOTA	11,919,870	0.024061	0.000000	0.000000	0.024061	2,868.14
DIXON	519,048,945	0.024061	0.000000	0.000000	0.024061	124,888.39
DODGE	1,475,094,985	0.024061	0.000000	0.000000	0.024061	354,926.40
KNOX	267,710,085	0.024061	0.000000	0.000000	0.024061	64,413.84
MADISON	3,594,194,523	0.024061	0.000000	0.000000	0.024061	864,800.48
PIERCE	1,979,854,221	0.024061	0.000000	0.000000	0.024061	476,373.05
PLATTE	632,306,340	0.024061	0.000000	0.000000	0.024061	152,139.22
STANTON	1,584,187,632	0.024061	0.000000	0.000000	0.024061	381,171.28
THURSTON	541,330,085	0.024061	0.000000	0.000000	0.024061	130,249.45
WAYNE	1,880,776,844	0.024061	0.000000	0.000000	0.024061	452,533.40
LOWER ELKHORN TOTAL	**17,558,771,031**					**$ 4,224,820.18**
LOWER LOUP:						
BOONE	1,910,299,782	0.033193	0.000000	0.000000	0.033193	634,085.85
BUFFALO	831,653,262	0.033193	0.000000	0.000000	0.033193	276,050.50
BUTLER	13,632,766	0.033193	0.000000	0.000000	0.033193	4,525.07
CUSTER	2,973,147,214	0.033193	0.000000	0.000000	0.033193	986,877.08
GARFIELD	400,579,839	0.033193	0.000000	0.000000	0.033193	132,966.20
GREELEY	874,281,456	0.033193	0.000000	0.000000	0.033193	290,199.87
HALL	5,957,316	0.033193	0.000000	0.000000	0.033193	1,977.42
HOWARD	1,140,177,052	0.033193	0.000000	0.000000	0.033193	378,458.91
LOUP	288,448,755	0.033200	0.000000	0.000000	0.033200	95,765.17
MERRICK	81,016,764	0.033193	0.000000	0.000000	0.033193	26,891.90
NANCE	993,668,362	0.033193	0.000000	0.000000	0.033193	329,828.39
PLATTE	3,069,985,835	0.033193	0.000000	0.000000	0.033193	1,019,020.88
ROCK	87,200,284	0.033193	0.000000	0.000000	0.033193	28,944.45
SHERMAN	914,391,150	0.033193	0.000000	0.000000	0.033193	303,513.70
VALLEY	982,566,915	0.033193	0.000000	0.000000	0.033193	326,143.59
WHEELER	422,332,009	0.033193	0.000000	0.000000	0.033193	140,184.62
LOWER LOUP TOTAL	**14,989,338,761**					**$ 4,975,433.60**

Table 16 Natural Resource Districts (NRD) 2015
Value, Tax Rates, & Property Taxes Levied

NATURAL RESOURCE DISTRICT	NRD Value	General Fund Rate	Other Rate	Bond Rate	Total NRD Rate	NRD Taxes Levied
LOWER NIOBRARA:						
BOYD	498,259,695	0.017118	0.000000	0.000000	0.017118	$ 85,292.11
HOLT	1,391,099,777	0.017118	0.000000	0.000000	0.017118	238,133.98
KEYA PAHA	276,519,477	0.017118	0.000000	0.000000	0.017118	47,334.82
KNOX	469,153,536	0.017118	0.000000	0.000000	0.017118	80,309.83
ROCK	83,977,333	0.017118	0.000000	0.000000	0.017118	14,375.22
LOWER NIOBRARA TOTAL	**2,719,009,818**					**$ 465,445.96**
LOWER PLATTE NORTH:						
BOONE	284,963,681	0.044601	0.000000	0.000000	0.044601	127,096.60
BUTLER	1,008,542,876	0.044601	0.000000	0.000000	0.044601	449,820.15
COLFAX	858,877,190	0.044601	0.000000	0.000000	0.044601	383,068.23
DODGE	2,285,494,902	0.044601	0.000000	0.000000	0.044601	1,019,360.63
MADISON	142,888,207	0.044601	0.000000	0.000000	0.044601	63,729.59
PLATTE	1,250,072,769	0.044601	0.000000	0.000000	0.044601	557,544.79
SAUNDERS	2,876,229,732	0.044601	0.000000	0.000000	0.044601	1,282,834.22
LOWER PLATTE NORTH TOTAL	**8,707,069,357**					**$ 3,883,454.21**
LOWER PLATTE SOUTH:						
BUTLER	174,328,508	0.034472	0.000000	0.000000	0.034472	60,094.62
CASS	3,273,631,531	0.034472	0.000000	0.000000	0.034472	1,128,485.75
LANCASTER	22,237,187,631	0.034472	0.000000	0.000000	0.034472	7,665,639.09
OTOE	160,390,616	0.034472	0.000000	0.000000	0.034472	55,289.99
SAUNDERS	644,758,335	0.034472	0.000000	0.000000	0.034472	222,262.76
SEWARD	370,331,940	0.034472	0.000000	0.000000	0.034472	127,663.52
LOWER PLATTE SOUTH TOTAL	**26,860,628,561**					**$ 9,259,435.73**
LOWER REPUBLICAN:						
FRANKLIN	1,093,662,843	0.023522	0.000000	0.000000	0.023522	257,251.14
FURNAS	1,050,035,363	0.023522	0.000000	0.000000	0.023522	246,989.17
HARLAN	988,741,702	0.023522	0.000000	0.000000	0.023522	232,575.27
NUCKOLLS	409,742,253	0.023522	0.000000	0.000000	0.023522	96,379.73
WEBSTER	751,825,267	0.023522	0.000000	0.000000	0.023522	176,844.37
LOWER REPUBLICAN TOTAL	**4,294,007,428**					**$ 1,010,039.68**
MIDDLE NIOBRARA:						
BROWN	495,680,116	0.037953	0.001176	0.000000	0.039129	193,954.75
CHERRY	1,124,973,122	0.037953	0.001176	0.000000	0.039129	440,191.71
KEYA PAHA	142,370,602	0.037952	0.001176	0.000000	0.039128	55,706.72
ROCK	56,884,497	0.037952	0.001177	0.000000	0.039129	22,258.36
MIDDLE NIOBRARA TOTAL	**1,819,908,337**					**$ 712,111.54**
MIDDLE REPUBLICAN:						
FRONTIER	868,622,948	0.031846	0.000000	0.000000	0.031846	276,622.02
HAYES	538,999,882	0.031846	0.000000	0.000000	0.031846	171,649.87
HITCHCOCK	806,292,266	0.031846	0.000000	0.000000	0.031846	256,772.06
LINCOLN	644,869,348	0.031846	0.000000	0.000000	0.031846	205,366.76
RED WILLOW	1,241,786,501	0.031846	0.000000	0.000000	0.031846	395,460.10
MIDDLE REPUBLICAN TOTAL	**4,100,570,945**					**$ 1,305,870.81**
NEMAHA:						
CASS	119,618,277	0.031720	0.000000	0.000000	0.031720	37,942.92
GAGE	291,795,240	0.031720	0.000000	0.000000	0.031720	92,557.47
JOHNSON	842,833,646	0.031720	0.000000	0.000000	0.031720	267,353.86
LANCASTER	503,153,216	0.031720	0.000000	0.000000	0.031720	159,600.91
NEMAHA	1,118,684,548	0.031720	0.000000	0.000000	0.031720	354,847.27
OTOE	2,121,284,734	0.031720	0.000000	0.000000	0.031720	672,872.19
PAWNEE	541,926,756	0.031720	0.000000	0.000000	0.031720	171,899.40
RICHARDSON	1,432,222,644	0.031720	0.000000	0.000000	0.031720	454,300.49
NEMAHA TOTAL	**6,971,519,061**					**$ 2,211,374.51**
NORTH PLATTE:						
BANNER	260,621,556	0.053440	0.000000	0.000000	0.053440	139,276.13
GARDEN	629,007,403	0.053438	0.000000	0.000000	0.053438	336,128.95
MORRILL	1,026,534,252	0.053438	0.000000	0.000000	0.053438	548,559.93
SCOTTS BLUFF	2,715,415,585	0.053440	0.000000	0.000000	0.053440	1,451,117.98
SIOUX	210,106,363	0.053440	0.000000	0.000000	0.053440	112,280.83
NORTH PLATTE TOTAL	**4,841,685,159**					**$ 2,587,363.82**

Table 16 Natural Resource Districts (NRD) 2015
Value, Tax Rates, & Property Taxes Levied

NATURAL RESOURCE DISTRICT	NRD Value	General Fund Rate	Other Rate	Bond Rate	Total NRD Rate	NRD Taxes Levied
PAPIO-MISSOURI RIVER:						
BURT	910,300,277	0.030449	0.000000	0.007586	0.038035	$ 346,233.06
DAKOTA	1,678,076,757	0.030448	0.000000	0.007586	0.038034	638,240.42
DODGE	3,811,505	0.030448	0.000000	0.007586	0.038034	1,449.67
DOUGLAS	39,124,877,435	0.030450	0.000000	0.007590	0.038040	14,883,094.56
SARPY	12,785,172,881	0.030449	0.000000	0.007586	0.038035	4,862,839.76
THURSTON	532,430,184	0.030448	0.000000	0.007586	0.038034	202,504.35
WASHINGTON	2,823,021,661	0.030449	0.000000	0.007585	0.038034	1,073,708.65
PAPIO-MISSOURI RIVER TOTAL	**57,857,690,700**					**$ 22,008,070.47**
SOUTH-PLATTE:						
CHEYENNE	1,481,373,871	0.051335	0.000000	0.000000	0.051335	760,463.84
DEUEL	407,801,751	0.051335	0.000000	0.000000	0.051335	209,344.68
KIMBALL	715,037,985	0.051335	0.000000	0.000000	0.051335	367,064.91
SOUTH-PLATTE TOTAL	**2,604,213,607**					**$ 1,336,873.43**
TRI-BASIN:						
GOSPER	868,585,567	0.040357	0.000000	0.000000	0.040357	350,535.09
KEARNEY	2,097,054,172	0.040357	0.000000	0.000000	0.040357	846,308.15
PHELPS	2,356,434,983	0.040357	0.000000	0.000000	0.040357	950,986.01
TRI-BASIN TOTAL	**5,322,074,722**					**$ 2,147,829.25**
TWIN PLATTE:						
ARTHUR	187,005,151	0.046305	0.000000	0.000000	0.046305	86,592.77
KEITH	1,552,161,608	0.046305	0.000000	0.000000	0.046305	718,728.59
LINCOLN	3,794,769,695	0.046305	0.000000	0.000000	0.046305	1,757,181.23
MCPHERSON	150,106,310	0.046305	0.000000	0.000000	0.046305	69,507.22
TWIN PLATTE TOTAL	**5,684,042,764**					**$ 2,632,009.81**
UPPER BIG BLUE:						
ADAMS	625,313,815	0.026355	0.000000	0.000000	0.026355	164,802.50
BUTLER	1,031,667,839	0.026355	0.000000	0.000000	0.026355	271,896.15
CLAY	1,071,205,368	0.026355	0.000000	0.000000	0.026355	282,316.01
FILLMORE	1,767,062,694	0.026355	0.000000	0.000000	0.026355	465,709.23
HAMILTON	2,915,901,196	0.026355	0.000000	0.000000	0.026355	768,485.59
POLK	1,228,616,687	0.026355	0.000000	0.000000	0.026355	323,801.99
SALINE	278,269,761	0.026355	0.000000	0.000000	0.026355	73,338.08
SEWARD	2,505,244,896	0.026355	0.000000	0.000000	0.026355	660,272.08
YORK	3,396,407,052	0.026355	0.000000	0.000000	0.026355	895,140.62
UPPER BIG BLUE TOTAL	**14,819,689,308**					**$ 3,905,762.25**
UPPER ELKHORN:						
ANTELOPE	2,587,585,584	0.016661	0.000000	0.000000	0.016661	431,117.22
HOLT	1,725,325,744	0.016661	0.000000	0.000000	0.016661	287,472.64
ROCK	351,865,408	0.016661	0.000000	0.000000	0.016661	58,624.33
WHEELER	110,628,914	0.016661	0.000000	0.000000	0.016661	18,431.88
UPPER ELKHORN TOTAL	**4,775,405,650**					**$ 795,646.07**
UPPER LOUP:						
BLAINE	249,224,313	0.021417	0.000000	0.000000	0.021417	53,376.11
BROWN	172,643,197	0.021417	0.000000	0.000000	0.021417	36,975.03
CHERRY	508,732,721	0.021417	0.000000	0.000000	0.021417	108,955.82
GRANT	235,661,380	0.021417	0.000000	0.000000	0.021417	50,471.57
HOOKER	235,543,782	0.021417	0.000000	0.000000	0.021417	50,446.12
LOGAN	290,330,034	0.021417	0.000000	0.000000	0.021417	62,179.98
MCPHERSON	79,404,280	0.021417	0.000000	0.000000	0.021417	17,005.93
THOMAS	235,381,504	0.021417	0.000000	0.000000	0.021417	50,412.00
UPPER LOUP TOTAL	**2,006,921,211**					**$ 429,822.56**
UPPER NIOBRARA-WHITE:						
BOX BUTTE	1,323,002,925	0.018577	0.000000	0.000000	0.018577	245,775.20
DAWES	826,497,859	0.018577	0.000000	0.000000	0.018577	153,538.35
SHERIDAN	926,509,523	0.018577	0.000000	0.000000	0.018577	172,117.49
SIOUX	334,369,443	0.018577	0.000000	0.000000	0.018577	62,115.75
UPPER NIOBRARA-WHITE TOTAL	**3,410,379,750**					**$ 633,546.79**
UPPER REPUBLICAN:						
CHASE	1,515,394,420	0.055218	0.000000	0.000000	0.055218	836,770.22
DUNDY	868,397,155	0.055218	0.000000	0.000000	0.055218	479,511.68
PERKINS	1,338,599,260	0.055218	0.000000	0.000000	0.055218	739,148.09
UPPER REPUBLICAN TOTAL	**3,722,390,835**					**$ 2,055,429.99**
STATE TOTALS (23 NRD's)	**227,668,925,781**					**$ 76,588,950.16**

Table 17 Educational Service Units (ESU) 2015
Value, Tax Rates, & Property Taxes Levied

Educational Service Units	ESU Value	General Fund Rate	Other Rate	Bond Rate	Total ESU Rate	ESU Taxes Levied
ESU 1:						
ANTELOPE	139,263,391	0.015000	0.000000	0.000000	0.015000	$ 20,889.49
CEDAR	2,664,599,671	0.015000	0.000000	0.000000	0.015000	399,688.89
CUMING	147,533,989	0.015000	0.000000	0.000000	0.015000	22,130.13
DAKOTA	1,689,996,628	0.015000	0.000000	0.000000	0.015000	253,501.71
DIXON	1,509,283,645	0.015000	0.000000	0.000000	0.015000	226,392.36
HOLT	2,125,592	0.015000	0.000000	0.000000	0.015000	318.86
KNOX	1,821,044,798	0.015000	0.000000	0.000000	0.015000	273,160.69
PIERCE	211,507,801	0.015000	0.000000	0.000000	0.015000	31,726.34
STANTON	1,962,478	0.015000	0.000000	0.000000	0.015000	294.37
THURSTON	883,769,951	0.015000	0.000000	0.000000	0.015000	132,565.26
WAYNE	1,695,150,210	0.015000	0.000000	0.000000	0.015000	254,271.99
ESU 1 Total	**10,766,238,154**					**$ 1,614,940.09**
ESU 2 :						
BURT	1,851,958,370	0.015000	0.000000	0.000830	0.015830	293,165.00
BUTLER	845,398	0.015000	0.000000	0.000830	0.015830	133.83
CASS	219,607,010	0.015000	0.000000	0.000830	0.015830	34,763.97
COLFAX	4,631,757	0.015000	0.000000	0.000830	0.015830	733.21
CUMING	2,036,961,591	0.015000	0.000000	0.000830	0.015830	322,451.50
DODGE	3,526,871,158	0.015000	0.000000	0.000830	0.015830	558,313.95
DOUGLAS	43,472,070	0.015000	0.000000	0.000830	0.015830	6,881.71
LANCASTER	350,979,776	0.015000	0.000000	0.000830	0.015830	55,560.63
SARPY	899,695	0.015000	0.000000	0.000830	0.015830	142.41
SAUNDERS	3,209,154,915	0.015000	0.000000	0.000830	0.015830	508,017.15
SEWARD	9,352,251	0.015000	0.000000	0.000830	0.015830	1,480.56
STANTON	244,532,083	0.015000	0.000000	0.000830	0.015830	38,709.41
THURSTON	189,990,318	0.015000	0.000000	0.000830	0.015830	30,075.58
WASHINGTON	278,361,852	0.015000	0.000000	0.000830	0.015830	44,064.93
WAYNE	22,646,148	0.015000	0.000000	0.000830	0.015830	3,584.87
ESU 2 Total	**11,990,264,392**					**$ 1,898,078.71**
ESU 3:						
CASS	2,716,535,532	0.015000	0.000000	0.000000	0.015000	407,482.18
DODGE	46,922,467	0.015000	0.000000	0.000000	0.015000	7,038.46
DOUGLAS	19,916,558,265	0.015000	0.000000	0.000000	0.015000	2,987,672.31
OTOE	27,950,865	0.015000	0.000000	0.000000	0.015000	4,192.71
SARPY	11,988,035,341	0.015000	0.000000	0.000000	0.015000	1,798,209.08
WASHINGTON	2,544,659,812	0.015000	0.000000	0.000000	0.015000	381,700.90
ESU 3 Total	**37,240,662,282**					**$ 5,586,295.64**
ESU 4:						
CASS	136,378,280	0.015000	0.000000	0.000000	0.015000	20,456.90
GAGE	111,808,299	0.015000	0.000000	0.000000	0.015000	16,771.44
JOHNSON	818,553,359	0.015000	0.000000	0.000000	0.015000	122,789.22
LANCASTER	202,696,921	0.015000	0.000000	0.000000	0.015000	30,404.87
NEMAHA	1,118,684,548	0.015000	0.000000	0.000000	0.015000	167,804.00
OTOE	2,171,959,939	0.015000	0.000000	0.000000	0.015000	325,797.15
PAWNEE	706,457,403	0.015000	0.000000	0.000000	0.015000	105,967.61
RICHARDSON	1,432,222,644	0.015000	0.000000	0.000000	0.015000	214,834.24
ESU 4 Total	**6,698,761,393**					**$ 1,004,825.43**
ESU 5:						
CLAY	8,305,603	0.015000	0.000000	0.000783	0.015783	1,310.89
FILLMORE	163,330,428	0.015000	0.000000	0.000783	0.015783	25,778.50
GAGE	2,626,679,568	0.015000	0.000000	0.000783	0.015783	414,570.39
JEFFERSON	1,825,009,065	0.015000	0.000000	0.000783	0.015783	288,041.18
JOHNSON	24,280,287	0.015000	0.000000	0.000783	0.015783	3,832.32
LANCASTER	2,405,294	0.015000	0.000000	0.000783	0.015783	379.63
NUCKOLLS	396,273,718	0.015000	0.000000	0.000783	0.015783	62,543.82
OTOE	4,281,041	0.015000	0.000000	0.000783	0.015783	675.75
PAWNEE	2,030,720	0.015000	0.000000	0.000783	0.015783	320.51
SALINE	397,339,407	0.015000	0.000000	0.000783	0.015783	62,712.38
THAYER	1,875,091,035	0.015000	0.000000	0.000783	0.015783	295,945.40
ESU 5 Total	**7,325,026,166**					**$ 1,156,110.77**

Table 17 Educational Service Units (ESU) 2015
Value, Tax Rates, & Property Taxes Levied

Educational Service Units	ESU Value	General Fund Rate	Other Rate	Bond Rate	Total ESU Rate	ESU Taxes Levied
ESU 6:						
BUTLER	101,152,107	0.015006	0.000000	0.000723	0.015729	$ 15,910.33
CASS	320,728,988	0.015006	0.000000	0.000723	0.015729	50,447.50
CLAY	91,245,111	0.015006	0.000000	0.000723	0.015729	14,351.91
FILLMORE	1,931,231,860	0.015006	0.000000	0.000723	0.015729	303,763.49
GAGE	285,849,968	0.015006	0.000000	0.000723	0.015729	44,961.61
HAMILTON	184,766,623	0.015006	0.000000	0.000723	0.015729	29,061.96
LANCASTER	3,149,745,031	0.015006	0.000000	0.000723	0.015729	495,427.39
OTOE	77,483,504	0.015006	0.000000	0.000723	0.015729	12,187.45
POLK	53,186,996	0.015006	0.000000	0.000723	0.015729	8,365.47
SALINE	1,881,948,667	0.015006	0.000000	0.000723	0.015729	296,011.82
SAUNDERS	10,418,061	0.015006	0.000000	0.000723	0.015729	1,638.66
SEWARD	2,784,893,626	0.015006	0.000000	0.000723	0.015729	438,063.92
THAYER	15,871,718	0.015006	0.000000	0.000723	0.015729	2,496.43
YORK	2,945,471,918	0.015006	0.000000	0.000723	0.015729	463,321.04
ESU 6 Total	**13,833,994,178**					**$ 2,176,008.98**
ESU 7:						
ANTELOPE	5,869,608	0.015000	0.000000	0.000000	0.015000	880.46
BOONE	1,542,323,955	0.015000	0.000000	0.000000	0.015000	231,348.37
BUTLER	2,126,174,484	0.015000	0.000000	0.000000	0.015000	318,927.97
COLFAX	1,789,266,879	0.015000	0.000000	0.000000	0.015000	268,389.04
CUMING	175,360,843	0.015000	0.000000	0.000000	0.015000	26,304.12
DODGE	190,607,769	0.015000	0.000000	0.000000	0.015000	28,591.72
HAMILTON	283,588,368	0.015000	0.000000	0.000000	0.015000	42,538.18
HOWARD	41,068,975	0.015000	0.000000	0.000000	0.015000	6,160.42
MADISON	17,053,734	0.015000	0.000000	0.000000	0.015000	2,558.05
MERRICK	1,439,485,399	0.015000	0.000000	0.000000	0.015000	215,921.99
NANCE	1,021,515,463	0.015000	0.000000	0.000000	0.015000	153,226.87
PLATTE	4,781,109,337	0.015000	0.000000	0.000000	0.015000	717,164.97
POLK	1,788,901,571	0.015000	0.000000	0.000000	0.015000	268,335.98
SAUNDERS	301,415,090	0.015000	0.000000	0.000000	0.015000	45,212.92
SEWARD	81,330,957	0.015000	0.000000	0.000000	0.015000	12,200.06
STANTON	333,964,339	0.015000	0.000000	0.000000	0.015000	50,094.60
YORK	424,797,149	0.015000	0.000000	0.000000	0.015000	63,721.30
ESU 7 Total	**16,343,833,920**					**$ 2,451,577.02**
ESU 8:						
ANTELOPE	2,461,222,443	0.012625	0.000000	0.000000	0.012625	310,729.37
BOONE	169,131,649	0.012625	0.000000	0.000000	0.012625	21,352.85
BOYD	486,061,596	0.012625	0.000000	0.000000	0.012625	61,365.21
GARFIELD	35,625,411	0.012625	0.000000	0.000000	0.012625	4,497.79
GREELEY	25,587,123	0.012625	0.000000	0.000000	0.012625	3,230.42
HOLT	3,087,830,567	0.012625	0.000000	0.000000	0.012625	389,860.24
KNOX	62,531,200	0.012625	0.000000	0.000000	0.012625	7,894.60
MADISON	3,720,028,996	0.012625	0.000000	0.000000	0.012625	469,654.29
PIERCE	1,768,346,420	0.012625	0.000000	0.000000	0.012625	223,253.93
PLATTE	265,122,664	0.012625	0.000000	0.000000	0.012625	33,471.69
STANTON	1,003,728,732	0.012625	0.000000	0.000000	0.012625	126,720.89
WAYNE	162,980,486	0.012625	0.000000	0.000000	0.012625	20,576.26
WHEELER	532,375,333	0.012625	0.000000	0.000000	0.012625	67,212.78
ESU 8 Total	**13,780,572,620**					**$ 1,739,820.32**

Table 17 Educational Service Units (ESU) 2015
Value, Tax Rates, & Property Taxes Levied

Educational Service Units	ESU Value	General Fund Rate	Other Rate	Bond Rate	Total ESU Rate	ESU Taxes Levied
ESU 9:						
ADAMS	3,675,870,036	0.015000	0.000000	0.000000	0.015000	$ 551,390.64
CLAY	2,142,853,676	0.015000	0.000000	0.000000	0.015000	321,428.04
FILLMORE	189,892,595	0.015000	0.000000	0.000000	0.015000	28,483.89
FRANKLIN	131,656,982	0.015000	0.000000	0.000000	0.015000	19,748.40
HALL	502,328,544	0.015000	0.000000	0.000000	0.015000	75,349.44
HAMILTON	2,642,996,663	0.015000	0.000000	0.000000	0.015000	396,448.44
KEARNEY	96,194,232	0.015000	0.000000	0.000000	0.015000	14,429.13
NUCKOLLS	1,014,851,909	0.015000	0.000000	0.000000	0.015000	152,227.40
THAYER	653,865	0.015000	0.000000	0.000000	0.015000	98.08
WEBSTER	1,096,969,967	0.015000	0.000000	0.000000	0.015000	164,546.12
YORK	26,137,987	0.015000	0.000000	0.000000	0.015000	3,920.86
ESU 9 Total	**11,520,406,456**					**$ 1,728,070.44**
ESU 10:						
ADAMS	2,466,695	0.013754	0.000000	0.000000	0.013754	339.27
BLAINE	249,224,313	0.013754	0.000000	0.000000	0.013754	34,278.09
BOONE	483,807,859	0.013754	0.000000	0.000000	0.013754	66,543.16
BROWN	10,117,715	0.013754	0.000000	0.000000	0.013754	1,391.60
BUFFALO	5,347,978,788	0.013754	0.000000	0.000000	0.013754	735,561.23
CUSTER	3,261,900,996	0.013754	0.000000	0.000000	0.013754	448,642.37
DAWSON	2,899,674,955	0.013754	0.000000	0.000000	0.013754	398,821.35
GARFIELD	364,954,427	0.013754	0.000000	0.000000	0.013754	50,197.51
GOSPER	39,767,492	0.013754	0.000000	0.000000	0.013754	5,469.67
GREELEY	848,694,333	0.013754	0.000000	0.000000	0.013754	116,729.87
HALL	4,666,895,488	0.013754	0.000000	0.000000	0.013754	641,884.22
HOLT	26,469,359	0.013754	0.000000	0.000000	0.013754	3,640.76
HOWARD	1,245,425,909	0.013754	0.000000	0.000000	0.013754	171,296.22
KEARNEY	176,152,594	0.013754	0.000000	0.000000	0.013754	24,227.97
LINCOLN	142,775,864	0.013754	0.000000	0.000000	0.013754	19,637.70
LOGAN	67,137,370	0.013754	0.000000	0.000000	0.013754	9,234.08
LOUP	288,448,755	0.013800	0.000000	0.000000	0.013800	39,805.91
MERRICK	216,751,252	0.013754	0.000000	0.000000	0.013754	29,812.10
NANCE	76,220,097	0.013754	0.000000	0.000000	0.013754	10,483.22
PHELPS	103,087,601	0.013754	0.000000	0.000000	0.013754	14,178.67
SHERMAN	914,391,150	0.013754	0.000000	0.000000	0.013754	125,765.97
THOMAS	38,116,718	0.013754	0.000000	0.000000	0.013754	5,242.55
VALLEY	982,566,915	0.013754	0.000000	0.000000	0.013754	135,142.25
WHEELER	585,590	0.013754	0.000000	0.000000	0.013754	80.55
ESU 10 Total	**22,453,612,235**					**$ 3,088,406.29**
ESU 11:						
ADAMS	8,203,745	0.015000	0.000000	0.000000	0.015000	1,230.61
DAWSON	231,494,601	0.014999	0.000000	0.000000	0.014999	34,721.79
FRANKLIN	962,005,861	0.014999	0.000000	0.000000	0.014999	144,291.34
FRONTIER	381,790,720	0.014999	0.000000	0.000000	0.014999	57,265.06
FURNAS	949,428,887	0.014999	0.000000	0.000000	0.014999	142,404.16
GOSPER	828,818,075	0.014999	0.000000	0.000000	0.014999	124,314.09
HARLAN	988,741,702	0.014999	0.000000	0.000000	0.014999	148,304.85
KEARNEY	1,824,707,346	0.014999	0.000000	0.000000	0.014999	273,688.08
LINCOLN	45,217,729	0.014999	0.000000	0.000000	0.014999	6,782.34
PHELPS	2,253,347,382	0.014999	0.000000	0.000000	0.014999	337,979.74
RED WILLOW	30,703,500	0.014999	0.000000	0.000000	0.014999	4,605.33
ESU 11 Total	**8,504,459,548**					**$ 1,275,587.39**

Table 17 Educational Service Units (ESU) 2015
Value, Tax Rates, & Property Taxes Levied

Educational Service Units	ESU Value	General Fund Rate	Other Rate	Bond Rate	Total ESU Rate	ESU Taxes Levied
ESU 13:						
BANNER	260,621,556	0.015000	0.000000	0.001490	0.016490	$ 42,976.16
BOX BUTTE	1,323,002,925	0.015000	0.000000	0.001490	0.016490	218,163.08
CHERRY	158,241,827	0.015000	0.000000	0.001491	0.016491	26,095.79
CHEYENNE	1,481,373,871	0.015000	0.000000	0.001491	0.016491	244,293.90
DAWES	826,497,859	0.015000	0.000000	0.001491	0.016491	136,297.99
DEUEL	251,989,217	0.015000	0.000000	0.001491	0.016491	41,555.37
GARDEN	627,262,544	0.015000	0.000000	0.001491	0.016491	103,442.25
KEITH	3,888,855	0.015000	0.000000	0.001490	0.016490	641.27
KIMBALL	715,037,985	0.015000	0.000000	0.001491	0.016491	117,917.29
MORRILL	1,026,534,252	0.015000	0.000000	0.001491	0.016491	169,285.74
SCOTTS BLUFF	2,715,415,585	0.015000	0.000000	0.001490	0.016490	447,772.09
SHERIDAN	813,868,685	0.015000	0.000000	0.001491	0.016491	134,215.46
SIOUX	544,475,807	0.015000	0.000000	0.001491	0.016491	89,788.44
ESU 13 Total	**10,748,210,968**					**$ 1,772,444.83**
ESU 15:						
CHASE	1,433,853,357	0.013029	0.000000	0.000000	0.013029	186,816.72
DUNDY	868,397,155	0.013029	0.000000	0.000000	0.013029	113,143.65
FRONTIER	564,932,136	0.013029	0.000000	0.000000	0.013029	73,604.89
FURNAS	100,606,476	0.013029	0.000000	0.000000	0.013029	13,107.93
HAYES	524,799,448	0.013029	0.000000	0.000000	0.013029	68,376.23
HITCHCOCK	806,292,266	0.013029	0.000000	0.000000	0.013029	105,051.92
LINCOLN	226,783,876	0.013029	0.000000	0.000000	0.013029	29,548.42
PERKINS	186,008	0.013029	0.000000	0.000000	0.013029	24.24
RED WILLOW	1,211,083,001	0.013029	0.000000	0.000000	0.013029	157,791.94
ESU 15 Total	**5,736,933,723**					**$ 747,465.94**
ESU 16:						
ARTHUR	187,005,151	0.015000	0.000000	0.000000	0.015000	28,050.53
CHASE	81,541,063	0.015000	0.000000	0.000000	0.015000	12,231.20
CHERRY	305,211,286	0.015000	0.000000	0.000000	0.015000	45,782.25
DEUEL	155,812,534	0.015000	0.000000	0.000000	0.015000	23,371.85
GARDEN	1,744,859	0.015000	0.000000	0.000000	0.015000	261.74
GRANT	235,661,380	0.015000	0.000000	0.000000	0.015000	35,349.54
HAYES	14,203,464	0.015000	0.000000	0.000000	0.015000	2,130.54
HOOKER	235,543,782	0.015000	0.000000	0.000000	0.015000	35,331.69
KEITH	1,548,272,755	0.015000	0.000000	0.000000	0.015000	232,239.94
LINCOLN	4,024,861,569	0.015000	0.000000	0.000000	0.015000	603,742.77
LOGAN	223,192,664	0.015000	0.000000	0.000000	0.015000	33,478.96
MCPHERSON	229,510,591	0.015000	0.000000	0.000000	0.015000	34,426.52
PERKINS	1,338,413,252	0.015000	0.000000	0.000000	0.015000	200,762.60
SHERIDAN	112,640,831	0.015000	0.000000	0.000000	0.015000	16,896.19
THOMAS	197,264,786	0.015000	0.000000	0.000000	0.015000	29,589.47
ESU 16 Total	**8,890,879,967**					**$ 1,333,645.79**
ESU 17:						
BOYD	12,198,099	0.012500	0.000000	0.000000	0.012500	1,524.75
BROWN	658,205,598	0.012500	0.000000	0.000000	0.012500	82,276.38
CHERRY	1,170,252,732	0.012500	0.000000	0.000000	0.012500	146,286.37
KEYA PAHA	418,890,078	0.012500	0.000000	0.000000	0.012500	52,363.11
ROCK	579,927,519	0.012500	0.000000	0.000000	0.012500	72,491.75
ESU 17 Total	**2,839,474,026**					**$ 354,942.36**
ESU 18:						
LANCASTER	19,034,513,825	0.015000	0.000000	0.000000	0.015000	2,855,208.61
ESU 18 Total	**19,034,513,825**					**$ 2,855,208.61**
ESU 19:						
DOUGLAS	19,164,847,100	0.015000	0.000000	0.000000	0.015000	2,875,005.44
SARPY	796,237,847	0.015000	0.000000	0.000000	0.015000	119,436.45
ESU 19 Total	**19,961,084,947**					**$ 2,994,441.89**
STATE TOTALS (17 ESU's)	**227,668,928,800**					**$ 33,777,870.50**

Table 18 Community Colleges 2015
Value, Tax Rates, & Property Taxes Levied

Community College	College Value	General Fund Rate	Other Rate	Bond Rate	Total College Rate	College Taxes Levied
CENTRAL:						
ADAMS	3,686,540,481	0.072262	0.024966	0.000000	0.097228	$ 3,584,359.80
BOONE	1,485,676,672	0.072262	0.024966	0.000000	0.097228	1,444,494.03
BUFFALO	5,347,978,788	0.072262	0.024966	0.000000	0.097228	5,199,732.97
BUTLER	2,228,171,988	0.072262	0.024966	0.000000	0.097228	2,166,407.34
CLAY	2,242,404,390	0.072262	0.024966	0.000000	0.097228	2,180,245.05
COLFAX	1,793,898,636	0.072262	0.024966	0.000000	0.097228	1,744,172.02
DAWSON	3,131,169,557	0.072262	0.024966	0.000000	0.097228	3,044,372.88
FRANKLIN	1,093,662,843	0.072262	0.024966	0.000000	0.097228	1,063,346.66
FURNAS	1,050,035,363	0.072265	0.017391	0.000000	0.089656	941,419.35
GOSPER	868,585,567	0.072262	0.024966	0.000000	0.097228	844,508.77
GREELEY	874,281,456	0.072262	0.024966	0.000000	0.097228	850,046.43
HALL	5,169,224,034	0.072262	0.024966	0.000000	0.097228	5,025,932.09
HAMILTON	3,111,351,654	0.072262	0.024966	0.000000	0.097228	3,025,105.27
HARLAN	988,741,702	0.072262	0.024966	0.000000	0.097228	961,337.19
HOWARD	1,286,494,884	0.072262	0.024966	0.000000	0.097228	1,250,833.53
KEARNEY	2,097,054,172	0.072262	0.024966	0.000000	0.097228	2,038,924.13
MERRICK	1,656,236,651	0.072262	0.024966	0.000000	0.097228	1,610,325.87
NANCE	1,097,735,560	0.072262	0.024966	0.000000	0.097228	1,067,306.22
NUCKOLLS	1,411,125,627	0.072262	0.024966	0.000000	0.097228	1,372,009.00
PHELPS	2,356,434,983	0.072262	0.024966	0.000000	0.097228	2,291,114.78
PLATTE	5,046,232,001	0.072262	0.024966	0.000000	0.097228	4,906,349.62
POLK	1,842,088,567	0.072262	0.024966	0.000000	0.097228	1,791,026.00
SHERMAN	914,391,150	0.072262	0.024966	0.000000	0.097228	889,044.65
VALLEY	982,566,915	0.072262	0.024966	0.000000	0.097228	955,330.00
WEBSTER	1,096,969,967	0.072262	0.024966	0.000000	0.097228	1,066,561.86
CENTRAL Total	**52,859,053,608**					**$ 51,314,305.51**
METROPOLITAN:						
DODGE	3,764,401,394	0.075000	0.020000	0.000000	0.095000	3,576,192.26
DOUGLAS	39,124,877,435	0.075000	0.020000	0.000000	0.095000	37,169,097.91
SARPY	12,785,172,881	0.075000	0.020000	0.000000	0.095000	12,145,919.60
WASHINGTON	2,823,021,661	0.075000	0.020000	0.000000	0.095000	2,681,872.59
METRO Total	**58,497,473,371**					**$ 55,573,082.36**
MID-PLAINS:						
ARTHUR	187,005,151	0.059500	0.018500	0.000000	0.078000	145,864.21
BLAINE	249,224,313	0.059500	0.018500	0.000000	0.078000	194,395.12
CHASE	1,515,394,420	0.059500	0.018500	0.000000	0.078000	1,182,007.80
CHERRY	988,811,680	0.059500	0.018500	0.000000	0.078000	771,273.18
CUSTER	3,261,900,996	0.059500	0.018500	0.000000	0.078000	2,544,283.81
DUNDY	868,397,155	0.059500	0.018500	0.000000	0.078000	677,349.93
FRONTIER	946,722,855	0.059500	0.018500	0.000000	0.078000	738,443.89
HAYES	538,999,882	0.059500	0.018500	0.000000	0.078000	420,419.85
HITCHCOCK	806,292,266	0.059500	0.018500	0.000000	0.078000	628,908.33
HOOKER	235,543,782	0.059500	0.018500	0.000000	0.078000	183,724.06
KEITH	1,552,161,608	0.059500	0.018500	0.000000	0.078000	1,210,686.18
LINCOLN	4,439,639,042	0.059500	0.018500	0.000000	0.078000	3,462,933.12
LOGAN	290,330,034	0.059500	0.018500	0.000000	0.078000	226,457.46
LOUP	288,448,755	0.059500	0.018500	0.000000	0.078000	224,989.83
MCPHERSON	229,510,591	0.059500	0.018500	0.000000	0.078000	179,019.19
PERKINS	1,338,599,260	0.059500	0.018500	0.000000	0.078000	1,044,107.85
RED WILLOW	1,241,786,501	0.059500	0.018500	0.000000	0.078000	968,594.31
THOMAS	235,381,504	0.059500	0.018500	0.000000	0.078000	183,597.49
MID-PLAINS Total	**19,214,149,795**					**$ 14,987,055.61**

Table 18 Community Colleges 2015
Value, Tax Rates, & Property Taxes Levied

Community College	College Value	General Fund Rate	Other Rate	Bond Rate	Total College Rate	College Taxes Levied
NORTHEAST:						
ANTELOPE	2,606,355,448	0.072345	0.023000	0.000000	0.095345	$ 2,485,029.42
BOONE	709,586,791	0.072345	0.023000	0.000000	0.095345	676,555.56
BOYD	498,259,695	0.072345	0.023000	0.000000	0.095345	475,065.74
BROWN	668,323,313	0.072345	0.023000	0.000000	0.095345	637,213.21
BURT	1,851,958,370	0.072345	0.023000	0.000000	0.095345	1,765,750.30
CEDAR	2,664,599,671	0.072345	0.023000	0.000000	0.095345	2,540,562.30
CUMING	2,359,856,423	0.072345	0.023000	0.000000	0.095345	2,250,004.49
DAKOTA	1,689,996,628	0.072345	0.023000	0.000000	0.095345	1,611,327.32
DIXON	1,509,283,645	0.072345	0.023000	0.000000	0.095345	1,439,026.38
GARFIELD	400,579,839	0.072345	0.023000	0.000000	0.095345	381,934.58
HOLT	3,116,425,518	0.072345	0.023000	0.000000	0.095345	2,971,417.22
KEYA PAHA	418,890,078	0.072345	0.023000	0.000000	0.095345	399,390.90
KNOX	1,883,575,998	0.072345	0.023000	0.000000	0.095345	1,795,896.34
MADISON	3,737,082,730	0.072345	0.023000	0.000000	0.095345	3,563,122.13
PIERCE	1,979,854,221	0.072345	0.023000	0.000000	0.095345	1,887,691.87
ROCK	579,927,519	0.072345	0.023000	0.000000	0.095345	552,931.83
STANTON	1,584,187,632	0.072345	0.023000	0.000000	0.095345	1,510,443.59
THURSTON	1,073,760,269	0.072345	0.023000	0.000000	0.095345	1,023,776.87
WAYNE	1,880,776,844	0.072345	0.023000	0.000000	0.095345	1,793,226.98
WHEELER	532,960,923	0.072345	0.023000	0.000000	0.095345	508,151.55
NORTHEAST Total	**31,746,241,555**					**$ 30,268,518.58**
SOUTHEAST:						
CASS	3,393,249,805	0.059400	0.016300	0.000000	0.075700	2,568,690.16
FILLMORE	2,284,454,883	0.059400	0.016300	0.000000	0.075700	1,729,332.31
GAGE	3,024,337,835	0.059400	0.016300	0.000000	0.075700	2,289,424.47
JEFFERSON	1,825,009,065	0.059400	0.016300	0.000000	0.075700	1,381,532.04
JOHNSON	842,833,646	0.059400	0.016300	0.000000	0.075700	638,045.78
LANCASTER	22,740,340,848	0.059400	0.016300	0.000000	0.075700	17,214,474.51
NEMAHA	1,118,684,548	0.059400	0.016300	0.000000	0.075700	846,844.25
OTOE	2,281,675,350	0.059400	0.016300	0.000000	0.075700	1,727,228.28
PAWNEE	708,488,123	0.059400	0.016300	0.000000	0.075700	536,325.61
RICHARDSON	1,432,222,644	0.059400	0.016300	0.000000	0.075700	1,084,193.05
SALINE	2,279,288,074	0.059400	0.016300	0.000000	0.075700	1,725,421.17
SAUNDERS	3,520,988,063	0.059400	0.016300	0.000000	0.075700	2,665,396.48
SEWARD	2,875,576,835	0.059400	0.016300	0.000000	0.075700	2,176,858.10
THAYER	1,891,616,619	0.059400	0.016300	0.000000	0.075700	1,431,953.41
YORK	3,396,407,052	0.059400	0.016300	0.000000	0.075700	2,571,128.82
SOUTHEAST Total	**53,615,173,390**					**$ 40,586,848.44**
WESTERN:						
BANNER	260,621,556	0.079720	0.020820	0.000000	0.100540	262,029.05
BOX BUTTE	1,323,002,925	0.079720	0.020820	0.000000	0.100540	1,330,147.16
CHERRY	644,894,164	0.079717	0.020816	0.000000	0.100533	648,331.57
CHEYENNE	1,481,373,871	0.079717	0.020816	0.000000	0.100533	1,489,269.78
DAWES	826,497,859	0.079717	0.020816	0.000000	0.100533	830,903.10
DEUEL	407,801,751	0.079717	0.020816	0.000000	0.100533	409,975.66
GARDEN	629,007,403	0.079717	0.020816	0.000000	0.100533	632,359.82
GRANT	235,661,380	0.079717	0.020816	0.000000	0.100533	236,917.65
KIMBALL	715,037,985	0.079717	0.020816	0.000000	0.100533	718,849.23
MORRILL	1,026,534,252	0.079717	0.020816	0.000000	0.100533	1,032,005.96
SCOTTS BLUFF	2,715,415,585	0.079720	0.020820	0.000000	0.100540	2,730,079.10
SHERIDAN	926,509,523	0.079717	0.020816	0.000000	0.100533	931,447.41
SIOUX	544,475,807	0.079717	0.020816	0.000000	0.100533	547,377.54
WESTERN Total	**11,736,834,061**					**$ 11,799,693.03**
STATE TOTALS	**227,668,925,780**					**$ 204,529,503.53**

Table 19 2015 Value & Taxes Levied by Taxing Subdivision & by Property Type

STATE TOTALS

		Taxable Agland Acres:	
State Population:	**1,826,341**	Irrigated	9,265,733.57
		Dryland	10,218,878.80
Residential & Recreational Records:	675,107	Grassland	25,661,386.91
Commercial, Indust., & Mineral Records:	76,027	Wasteland	633,778.45
Agricultural Records:	301,110	Other	271,051.36
Total Taxable Real Property Records:	**1,052,244**	**Total Acres**	**46,050,829.08**

	Taxing Subdivision:	**2015 VALUE**	**2015 TAXES**	**Average Tax Rate**	***Taxes % of Total***
A	TOWNSHIPS	$53,301,139,018	$16,708,931	0.0313	0.44%
B	MISCELLANEOUS DISTRICTS	542,448,857,525	149,324,200	0.0275	3.95%
C	FIRE DISTRICTS	144,922,296,820	50,290,292	0.0347	1.33%
D	EDUCATIONAL SERVICE UNITS	227,668,928,800	33,777,871	0.0148	0.89%
E	NATURAL RESOURCE DISTRICTS	227,668,925,781	76,588,950	0.0336	2.03%
F	COMMUNITY COLLEGE	227,668,925,780	204,529,504	0.0898	5.41%
G	COUNTY	227,668,925,779	600,786,669	0.2639	15.89%
H	CITY OR VILLAGE	86,125,878,144	369,262,696	0.4287	9.77%
I	SCHOOL DISTRICTS *	227,668,925,734	2,280,164,356	1.0015	60.30%
	STATE TOTALS	**$227,668,925,779**	**$3,781,433,467**	**1.6609**	100.00%

* Includes Learning Community and all School Bonds

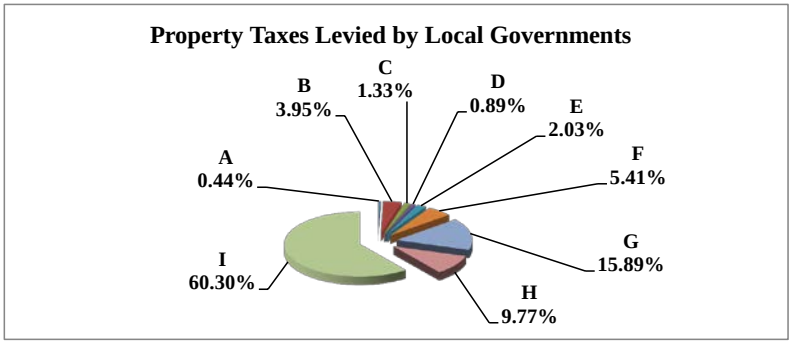

	Property Type:	**2015 VALUE**	**2015 TAXES**	**Average Tax Rate**	***Taxes % of Total***
A	RAILROADS	$4,646,577,972	$71,390,381	1.5364	1.89%
B	PUBLIC SERVIC ENTITIES	2,774,993,055	42,725,619	1.5397	1.13%
C	COMMERCIAL & INDUST. EQUIP.	5,940,593,371	112,106,662	1.8871	2.96%
D	AGRIC. MACHINERY & EQUIP.	4,900,272,829	60,791,634	1.2406	1.61%
E	AG-OUTBLDG & FARM SITE LAND	2,876,809,057	36,050,584	1.2531	0.95%
F	AGRICULTURAL LAND	93,608,984,620	1,158,967,597	1.2381	30.65%
G	COMMERCIAL, INDUST., &MINERAL	30,414,401,587	625,884,229	2.0579	16.55%
H	RESIDENTIAL **	82,506,293,288	1,673,516,766	2.0284	44.26%
	STATE TOTALS	**$227,668,925,779**	**$3,781,433,467**	**1.6609**	100.00%



	Property Type:	**2015 VALUE**	***Value % of Total***
A	RAILROADS	$4,646,577,972	2.04%
B	PUBLIC SERVIC ENTITIES	2,774,993,055	1.22%
C	COMMERCIAL & INDUST. EQUIP.	5,940,593,371	2.61%
D	AGRIC. MACHINERY & EQUIP.	4,900,272,829	2.15%
E	AG-OUTBLDG & FARM SITE LAND	2,876,809,057	1.26%
F	AGRICULTURAL LAND	93,608,984,620	41.12%
G	COMMERCIAL, INDUST., &MINERAL	30,414,401,587	13.36%
H	RESIDENTIAL **	82,506,293,288	36.24%
	STATE TOTALS	**$227,668,925,779**	100.00%

** Residential includes ag-dwelling & farm home site land.



Table 19 2015 Value & Taxes Levied by Taxing Subdivision & by Property Type

1 ADAMS COUNTY

County Seat:	**Hastings, NE**	**Taxable Agland Acres:**	
County Population:	**31,364**	Irrigated	231,801.09
		Dryland	50,297.62
Residential & Recreational Records:	11,533	Grassland	43,329.60
Commercial, Indust., & Mineral Records:	1,638	Wasteland	772.92
Agricultural Records:	2,998	Other	0.00
Total Taxable Real Property Records:	**16,169**	**Total Acres**	**326,201.23**

2015 Levels of Value	
Residential:	94%
Commercial:	95%
Agricultural:	73%
Ag Special Value:	--

	Taxing Subdivision:	2015 VALUE	2015 TAXES	Average Tax Rate	*Taxes % of Total*
A	TOWNSHIPS	$2,480,207,450	$159,318	0.0064	0.31%
B	MISCELLANEOUS DISTRICTS	7,392,356,672	1,218,339	0.0165	2.34%
C	FIRE DISTRICTS	2,441,281,210	446,581	0.0183	0.86%
D	EDUCATIONAL SERVICE UNITS	3,686,540,476	552,961	0.0150	1.06%
E	NATURAL RESOURCE DISTRICTS	3,686,540,476	703,251	0.0191	1.35%
F	COMMUNITY COLLEGE	3,686,540,481	3,584,360	0.0972	6.87%
G	COUNTY	3,686,540,481	9,730,523	0.2639	18.66%
H	CITY OR VILLAGE	1,295,165,681	5,840,220	0.4509	11.20%
I	SCHOOL DISTRICTS *	3,686,540,471	29,909,487	0.8113	57.36%
	ADAMS COUNTY	**$3,686,540,481**	**$52,145,039**	**1.4145**	100.00%

* Includes Learning Community and all School Bonds

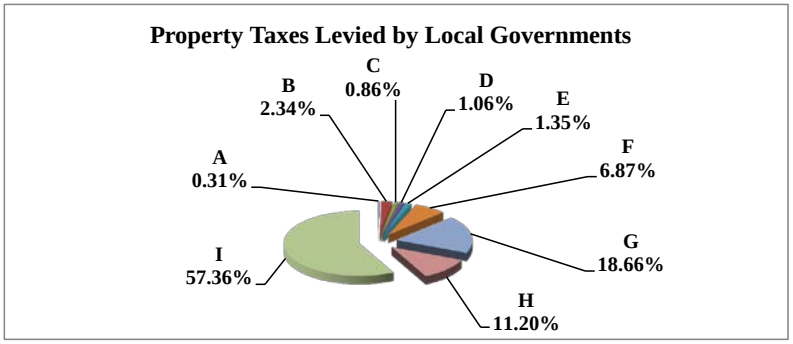

	Property Type:	2015 VALUE	2015 TAXES	Average Tax Rate	*Taxes % of Total*
A	RAILROADS	$103,942,605	$1,370,448	1.3185	2.63%
B	PUBLIC SERVIC ENTITIES	24,246,510	358,454	1.4784	0.69%
C	COMMERCIAL & INDUST. EQUIP.	111,835,385	1,622,335	1.4506	3.11%
D	AGRIC. MACHINERY & EQUIP.	105,392,310	1,128,614	1.0709	2.16%
E	AG-OUTBLDG & FARM SITE LAND	39,113,185	420,579	1.0753	0.81%
F	AGRICULTURAL LAND	1,734,202,225	18,616,624	1.0735	35.70%
G	COMMERCIAL, INDUST., &MINERAL	423,553,036	7,867,275	1.8574	15.09%
H	RESIDENTIAL **	1,144,255,225	20,760,712	1.8143	39.81%
	ADAMS COUNTY	**$3,686,540,481**	**$52,145,039**	**1.4145**	100.00%



	Property Type:	2015 VALUE	*Value % of Total*
A	RAILROADS	$103,942,605	2.82%
B	PUBLIC SERVIC ENTITIES	24,246,510	0.66%
C	COMMERCIAL & INDUST. EQUIP.	111,835,385	3.03%
D	AGRIC. MACHINERY & EQUIP.	105,392,310	2.86%
E	AG-OUTBLDG & FARM SITE LAND	39,113,185	1.06%
F	AGRICULTURAL LAND	1,734,202,225	47.04%
G	COMMERCIAL, INDUST., &MINERAL	423,553,036	11.49%
H	RESIDENTIAL **	1,144,255,225	31.04%
	ADAMS COUNTY	**$3,686,540,481**	100.00%

** Residential includes ag-dwelling & farm home site land.



Table 19 2015 Value & Taxes Levied by Taxing Subdivision & by Property Type

2 ANTELOPE COUNTY

County Seat:	**Neligh, NE**
County Population:	**6,685**
Residential & Recreational Records:	2,656
Commercial, Indust., & Mineral Records:	562
Agricultural Records:	3,900
Total Taxable Real Property Records:	**7,118**

Taxable Agland Acres:	
Irrigated	298,823.38
Dryland	78,388.05
Grassland	127,256.76
Wasteland	3,444.12
Other	5,620.52
Total Acres	**513,532.83**

2015 Levels of Value	
Residential:	94%
Commercial:	100%
Agricultural:	71%
Ag Special Value:	--

	Taxing Subdivision:	2015 VALUE	2015 TAXES	Average Tax Rate	*Taxes % of Total*
A	TOWNSHIPS	$2,501,038,109	$336,513	0.0135	1.29%
B	MISCELLANEOUS DISTRICTS	5,212,710,896	170,274	0.0033	0.65%
C	FIRE DISTRICTS	2,463,132,071	439,873	0.0179	1.68%
D	EDUCATIONAL SERVICE UNITS	2,606,355,442	332,499	0.0128	1.27%
E	NATURAL RESOURCE DISTRICTS	2,606,355,447	435,634	0.0167	1.66%
F	COMMUNITY COLLEGE	2,606,355,448	2,485,029	0.0953	9.49%
G	COUNTY	2,606,355,448	3,757,685	0.1442	14.36%
H	CITY OR VILLAGE	143,223,371	940,459	0.6566	3.59%
I	SCHOOL DISTRICTS *	2,606,355,446	17,275,210	0.6628	66.00%
	ANTELOPE COUNTY	**$2,606,355,448**	**$26,173,177**	**1.0042**	100.00%

* Includes Learning Community and all School Bonds

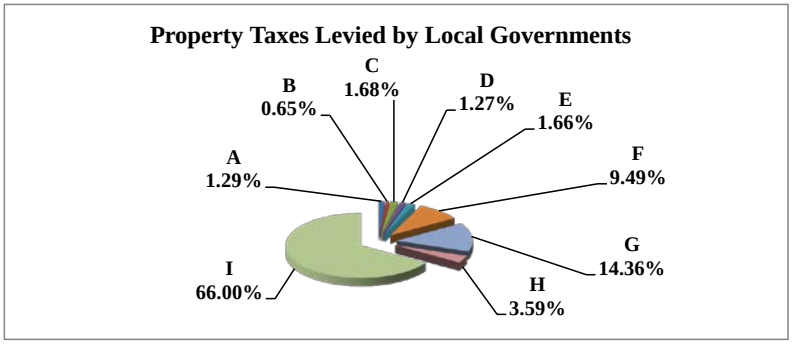

	Property Type:	2015 VALUE	2015 TAXES	Average Tax Rate	*Taxes % of Total*
A	RAILROADS	$8,290,657	$81,673	0.9851	0.31%
B	PUBLIC SERVIC ENTITIES	6,786,216	78,766	1.1607	0.30%
C	COMMERCIAL & INDUST. EQUIP.	23,098,572	305,112	1.3209	1.17%
D	AGRIC. MACHINERY & EQUIP.	130,260,973	1,254,202	0.9628	4.79%
E	AG-OUTBLDG & FARM SITE LAND	68,732,730	655,854	0.9542	2.51%
F	AGRICULTURAL LAND	2,027,679,200	19,565,315	0.9649	74.75%
G	COMMERCIAL, INDUST., &MINERAL	121,949,000	1,440,790	1.1815	5.50%
H	RESIDENTIAL **	219,558,100	2,791,465	1.2714	10.67%
	ANTELOPE COUNTY	**$2,606,355,448**	**$26,173,177**	**1.0042**	100.00%



	Property Type:	2015 VALUE	*Value % of Total*
A	RAILROADS	$8,290,657	0.32%
B	PUBLIC SERVIC ENTITIES	6,786,216	0.26%
C	COMMERCIAL & INDUST. EQUIP.	23,098,572	0.89%
D	AGRIC. MACHINERY & EQUIP.	130,260,973	5.00%
E	AG-OUTBLDG & FARM SITE LAND	68,732,730	2.64%
F	AGRICULTURAL LAND	2,027,679,200	77.80%
G	COMMERCIAL, INDUST., &MINERAL	121,949,000	4.68%
H	RESIDENTIAL **	219,558,100	8.42%
	ANTELOPE COUNTY	**$2,606,355,448**	100.00%

** Residential includes ag-dwelling & farm home site land.



Table 19 2015 Value & Taxes Levied by Taxing Subdivision & by Property Type

3 ARTHUR COUNTY

County Seat:	**Arthur, NE**	**Taxable Agland Acres:**	
County Population:	**460**	Irrigated	10,879.06
		Dryland	0.00
Residential & Recreational Records:	119	Grassland	440,762.34
Commercial, Indust., & Mineral Records:	38	Wasteland	3,911.00
Agricultural Records:	947	Other	0.00
Total Taxable Real Property Records:	**1,104**	**Total Acres**	**455,552.40**

2015 Levels of Value	
Residential:	100%
Commercial:	100%
Agricultural:	69%
Ag Special Value:	--

	Taxing Subdivision:	**2015 VALUE**	**2015 TAXES**	**Average Tax Rate**	***Taxes % of Total***
A	TOWNSHIPS	$0	$0		0.00%
B	MISCELLANEOUS DISTRICTS	370,115,970	37,602	0.0102	1.44%
C	FIRE DISTRICTS	187,005,151	32,184	0.0172	1.23%
D	EDUCATIONAL SERVICE UNITS	187,005,151	28,051	0.0150	1.07%
E	NATURAL RESOURCE DISTRICTS	187,005,151	86,593	0.0463	3.32%
F	COMMUNITY COLLEGE	187,005,151	145,864	0.0780	5.59%
G	COUNTY	187,005,151	479,225	0.2563	18.36%
H	CITY OR VILLAGE	3,894,332	11,256	0.2890	0.43%
I	SCHOOL DISTRICTS *	187,005,151	1,788,959	0.9566	68.55%
	ARTHUR COUNTY	**$187,005,151**	**$2,609,733**	**1.3955**	100.00%

* Includes Learning Community and all School Bonds

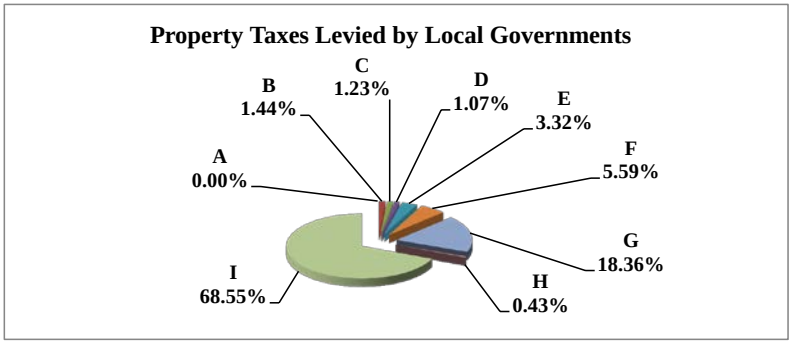

	Property Type:	**2015 VALUE**	**2015 TAXES**	**Average Tax Rate**	***Taxes % of Total***
A	RAILROADS	$0	$0		0.00%
B	PUBLIC SERVIC ENTITIES	1,079,286	15,267	1.4146	0.59%
C	COMMERCIAL & INDUST. EQUIP.	1,478,485	21,413	1.4483	0.82%
D	AGRIC. MACHINERY & EQUIP.	4,720,295	65,601	1.3898	2.51%
E	AG-OUTBLDG & FARM SITE LAND	2,211,855	30,740	1.3898	1.18%
F	AGRICULTURAL LAND	161,725,380	2,247,619	1.3898	86.12%
G	COMMERCIAL, INDUST., &MINERAL	4,928,166	70,379	1.4281	2.70%
H	RESIDENTIAL **	10,861,684	158,713	1.4612	6.08%
	ARTHUR COUNTY	**$187,005,151**	**$2,609,733**	**1.3955**	100.00%



	Property Type:	**2015 VALUE**	***Value % of Total***
A	RAILROADS	$0	0.00%
B	PUBLIC SERVIC ENTITIES	1,079,286	0.58%
C	COMMERCIAL & INDUST. EQUIP.	1,478,485	0.79%
D	AGRIC. MACHINERY & EQUIP.	4,720,295	2.52%
E	AG-OUTBLDG & FARM SITE LAND	2,211,855	1.18%
F	AGRICULTURAL LAND	161,725,380	86.48%
G	COMMERCIAL, INDUST., &MINERAL	4,928,166	2.64%
H	RESIDENTIAL **	10,861,684	5.81%
	ARTHUR COUNTY	**$187,005,151**	100.00%

** Residential includes ag-dwelling & farm home site land.



Table 19 2015 Value & Taxes Levied by Taxing Subdivision & by Property Type

4 BANNER COUNTY

County Seat:	**Harrisburg, NE**
County Population:	**690**
Residential & Recreational Records:	100
Commercial, Indust., & Mineral Records:	201
Agricultural Records:	1,582
Total Taxable Real Property Records:	**1,883**

Taxable Agland Acres:	
Irrigated	24,131.05
Dryland	123,866.95
Grassland	308,355.93
Wasteland	7,408.28
Other	3,165.54
Total Acres	**466,927.75**

2015 Levels of Value	
Residential:	100%
Commercial:	100%
Agricultural:	71%
Ag Special Value:	--

	Taxing Subdivision:	**2015 VALUE**	**2015 TAXES**	**Average Tax Rate**	***Taxes % of Total***
A	TOWNSHIPS	$0	$0		0.00%
B	MISCELLANEOUS DISTRICTS	70,209,557	2,211	0.0031	0.05%
C	FIRE DISTRICTS	260,621,555	40,827	0.0157	1.01%
D	EDUCATIONAL SERVICE UNITS	260,621,556	42,976	0.0165	1.06%
E	NATURAL RESOURCE DISTRICTS	260,621,556	139,276	0.0534	3.43%
F	COMMUNITY COLLEGE	260,621,556	262,029	0.1005	6.46%
G	COUNTY	260,621,556	1,052,411	0.4038	25.95%
H	CITY OR VILLAGE	0	0		0.00%
I	SCHOOL DISTRICTS *	260,621,555	2,515,155	0.9651	62.03%
	BANNER COUNTY	**$260,621,556**	**$4,054,885**	**1.5559**	100.00%

* Includes Learning Community and all School Bonds



	Property Type:	**2015 VALUE**	**2015 TAXES**	**Average Tax Rate**	***Taxes % of Total***
A	RAILROADS	$0	$0		0.00%
B	PUBLIC SERVIC ENTITIES	6,894,707	107,123	1.5537	2.64%
C	COMMERCIAL & INDUST. EQUIP.	7,192,334	111,561	1.5511	2.75%
D	AGRIC. MACHINERY & EQUIP.	7,795,721	121,064	1.5530	2.99%
E	AG-OUTBLDG & FARM SITE LAND	7,039,328	109,614	1.5572	2.70%
F	AGRICULTURAL LAND	192,086,964	2,988,827	1.5560	73.71%
G	COMMERCIAL, INDUST., &MINERAL	15,719,058	244,105	1.5529	6.02%
H	RESIDENTIAL **	23,893,444	372,592	1.5594	9.19%
	BANNER COUNTY	**$260,621,556**	**$4,054,885**	**1.5559**	100.00%



	Property Type:	**2015 VALUE**	***Value % of Total***
A	RAILROADS	$0	0.00%
B	PUBLIC SERVIC ENTITIES	6,894,707	2.65%
C	COMMERCIAL & INDUST. EQUIP.	7,192,334	2.76%
D	AGRIC. MACHINERY & EQUIP.	7,795,721	2.99%
E	AG-OUTBLDG & FARM SITE LAND	7,039,328	2.70%
F	AGRICULTURAL LAND	192,086,964	73.70%
G	COMMERCIAL, INDUST., &MINERAL	15,719,058	6.03%
H	RESIDENTIAL **	23,893,444	9.17%
	BANNER COUNTY	**$260,621,556**	100.00%

** Residential includes ag-dwelling & farm home site land.



Table 19 2015 Value & Taxes Levied by Taxing Subdivision & by Property Type

5 BLAINE COUNTY

County Seat:	**Brewster, NE**	**Taxable Agland Acres:**	
County Population:	**478**	Irrigated	14,275.22
		Dryland	139.00
Residential & Recreational Records:	201	Grassland	420,691.34
Commercial, Indust., & Mineral Records:	45	Wasteland	4,774.78
Agricultural Records:	1,333	Other	2,120.21
Total Taxable Real Property Records:	**1,579**	**Total Acres**	**442,000.55**

2015 Levels of Value

Residential:	100%
Commercial:	100%
Agricultural:	69%
Ag Special Value:	--

	Taxing Subdivision:	2015 VALUE	2015 TAXES	Average Tax Rate	*Taxes % of Total*
A	TOWNSHIPS	$0	$0		0.00%
B	MISCELLANEOUS DISTRICTS	249,224,313	6,079	0.0024	0.22%
C	FIRE DISTRICTS	248,912,825	31,606	0.0127	1.14%
D	EDUCATIONAL SERVICE UNITS	249,224,313	34,278	0.0138	1.24%
E	NATURAL RESOURCE DISTRICTS	249,224,313	53,376	0.0214	1.93%
F	COMMUNITY COLLEGE	249,224,313	194,395	0.0780	7.04%
G	COUNTY	249,224,313	662,573	0.2659	23.99%
H	CITY OR VILLAGE	3,826,028	27,942	0.7303	1.01%
I	SCHOOL DISTRICTS *	249,224,313	1,751,135	0.7026	63.42%
	BLAINE COUNTY	**$249,224,313**	**$2,761,385**	**1.1080**	100.00%

* Includes Learning Community and all School Bonds

Property Taxes Levied by Local Governments

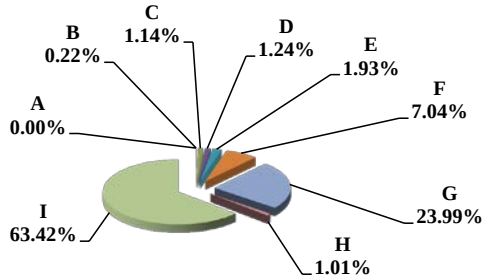

	Property Type:	2015 VALUE	2015 TAXES	Average Tax Rate	*Taxes % of Total*
A	RAILROADS	$24,463,998	$275,673	1.1269	9.98%
B	PUBLIC SERVIC ENTITIES	1,371,408	18,492	1.3484	0.67%
C	COMMERCIAL & INDUST. EQUIP.	131,118	1,577	1.2024	0.06%
D	AGRIC. MACHINERY & EQUIP.	8,254,185	90,913	1.1014	3.29%
E	AG-OUTBLDG & FARM SITE LAND	9,660,552	106,050	1.0978	3.84%
F	AGRICULTURAL LAND	195,645,356	2,144,057	1.0959	77.64%
G	COMMERCIAL, INDUST., &MINERAL	500,389	7,136	1.4261	0.26%
H	RESIDENTIAL **	9,197,307	117,487	1.2774	4.25%
	BLAINE COUNTY	**$249,224,313**	**$2,761,385**	**1.1080**	100.00%

Property Taxes by Property Type

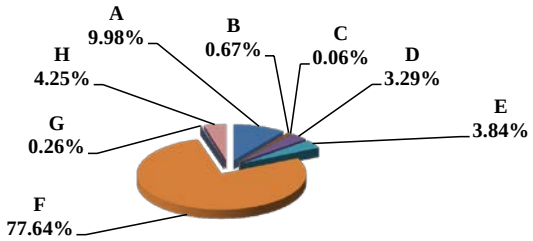

	Property Type:	2015 VALUE	*Value % of Total*
A	RAILROADS	$24,463,998	9.82%
B	PUBLIC SERVIC ENTITIES	1,371,408	0.55%
C	COMMERCIAL & INDUST. EQUIP.	131,118	0.05%
D	AGRIC. MACHINERY & EQUIP.	8,254,185	3.31%
E	AG-OUTBLDG & FARM SITE LAND	9,660,552	3.88%
F	AGRICULTURAL LAND	195,645,356	78.50%
G	COMMERCIAL, INDUST., &MINERAL	500,389	0.20%
H	RESIDENTIAL **	9,197,307	3.69%
	BLAINE COUNTY	**$249,224,313**	100.00%

** Residential includes ag-dwelling & farm home site land.

Value by Property Type

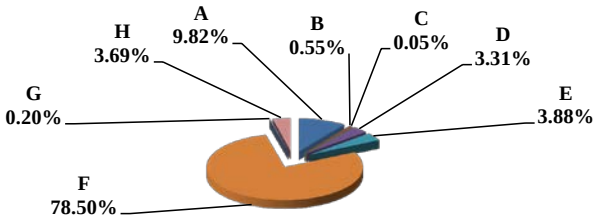

Table 19 2015 Value & Taxes Levied by Taxing Subdivision & by Property Type

6 BOONE COUNTY

County Seat:	**Albion, NE**
County Population:	**5,505**
Residential & Recreational Records:	2,133
Commercial, Indust., & Mineral Records:	447
Agricultural Records:	3,052
Total Taxable Real Property Records:	**5,632**

Taxable Agland Acres:	
Irrigated	204,086.85
Dryland	92,184.09
Grassland	118,709.36
Wasteland	5,548.08
Other	2,007.63
Total Acres	**422,536.01**

2015 Levels of Value	
Residential:	92%
Commercial:	100%
Agricultural:	73%
Ag Special Value:	--

	Taxing Subdivision:	2015 VALUE	2015 TAXES	Average Tax Rate	*Taxes % of Total*
A	TOWNSHIPS	$0	$0		0.00%
B	MISCELLANEOUS DISTRICTS	2,195,263,463	116,020	0.0053	0.59%
C	FIRE DISTRICTS	2,054,542,977	545,522	0.0266	2.77%
D	EDUCATIONAL SERVICE UNITS	2,195,263,463	319,244	0.0145	1.62%
E	NATURAL RESOURCE DISTRICTS	2,195,263,463	761,182	0.0347	3.87%
F	COMMUNITY COLLEGE	2,195,263,463	2,121,050	0.0966	10.78%
G	COUNTY	2,195,263,463	3,273,765	0.1491	16.65%
H	CITY OR VILLAGE	144,346,858	758,568	0.5255	3.86%
I	SCHOOL DISTRICTS *	2,195,263,463	11,772,179	0.5363	59.86%
	BOONE COUNTY	**$2,195,263,463**	**$19,667,531**	**0.8959**	100.00%

* Includes Learning Community and all School Bonds

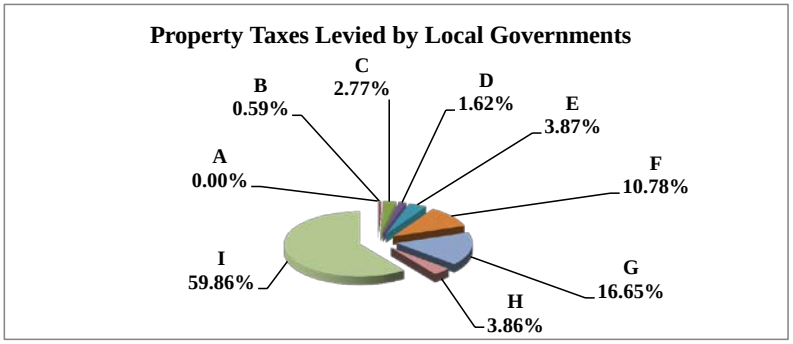

	Property Type:	2015 VALUE	2015 TAXES	Average Tax Rate	*Taxes % of Total*
A	RAILROADS	$21,250,093	$193,137	0.9089	0.98%
B	PUBLIC SERVIC ENTITIES	7,525,586	77,797	1.0338	0.40%
C	COMMERCIAL & INDUST. EQUIP.	17,041,847	204,269	1.1986	1.04%
D	AGRIC. MACHINERY & EQUIP.	96,600,541	842,351	0.8720	4.28%
E	AG-OUTBLDG & FARM SITE LAND	79,524,866	681,487	0.8569	3.47%
F	AGRICULTURAL LAND	1,717,265,890	14,778,769	0.8606	75.14%
G	COMMERCIAL, INDUST., &MINERAL	62,195,115	670,587	1.0782	3.41%
H	RESIDENTIAL **	193,859,525	2,219,133	1.1447	11.28%
	BOONE COUNTY	**$2,195,263,463**	**$19,667,531**	**0.8959**	100.00%



	Property Type:	2015 VALUE	*Value % of Total*
A	RAILROADS	$21,250,093	0.97%
B	PUBLIC SERVIC ENTITIES	7,525,586	0.34%
C	COMMERCIAL & INDUST. EQUIP.	17,041,847	0.78%
D	AGRIC. MACHINERY & EQUIP.	96,600,541	4.40%
E	AG-OUTBLDG & FARM SITE LAND	79,524,866	3.62%
F	AGRICULTURAL LAND	1,717,265,890	78.23%
G	COMMERCIAL, INDUST., &MINERAL	62,195,115	2.83%
H	RESIDENTIAL **	193,859,525	8.83%
	BOONE COUNTY	**$2,195,263,463**	100.00%

** Residential includes ag-dwelling & farm home site land.



Table 19 2015 Value & Taxes Levied by Taxing Subdivision & by Property Type

7 BOX BUTTE COUNTY

County Seat:	**Alliance, NE**	**Taxable Agland Acres:**	
County Population:	**11,308**	Irrigated	150,828.91
		Dryland	187,836.68
Residential & Recreational Records:	4,399	Grassland	307,753.80
Commercial, Indust., & Mineral Records:	813	Wasteland	4,025.50
Agricultural Records:	2,971	Other	9,795.29
Total Taxable Real Property Records:	**8,183**	**Total Acres**	**660,240.18**

2015 Levels of Value	
Residential:	97%
Commercial:	97%
Agricultural:	70%
Ag Special Value:	--

	Taxing Subdivision:	**2015 VALUE**	**2015 TAXES**	**Average Tax Rate**	***Taxes % of Total***
A	TOWNSHIPS	$0	$0		0.00%
B	MISCELLANEOUS DISTRICTS	1,323,002,925	73,242	0.0055	0.34%
C	FIRE DISTRICTS	862,800,463	292,921	0.0340	1.36%
D	EDUCATIONAL SERVICE UNITS	1,323,002,925	218,163	0.0165	1.01%
E	NATURAL RESOURCE DISTRICTS	1,323,002,925	245,775	0.0186	1.14%
F	COMMUNITY COLLEGE	1,323,002,925	1,330,147	0.1005	6.18%
G	COUNTY	1,323,002,925	4,026,814	0.3044	18.72%
H	CITY OR VILLAGE	460,202,462	1,822,420	0.3960	8.47%
I	SCHOOL DISTRICTS *	1,323,002,925	13,496,626	1.0202	62.76%
	BOX BUTTE COUNTY	**$1,323,002,925**	**$21,506,108**	**1.6256**	100.00%

* Includes Learning Community and all School Bonds

Property Taxes Levied by Local Governments

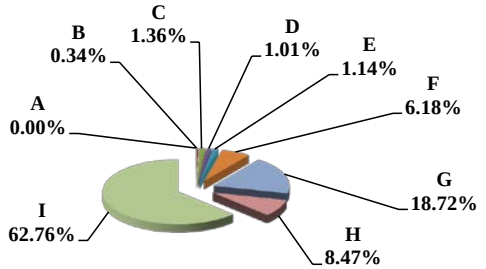

	Property Type:	**2015 VALUE**	**2015 TAXES**	**Average Tax Rate**	***Taxes % of Total***
A	RAILROADS	$157,980,890	$2,719,443	1.7214	12.64%
B	PUBLIC SERVIC ENTITIES	6,366,752	113,254	1.7788	0.53%
C	COMMERCIAL & INDUST. EQUIP.	29,598,334	489,559	1.6540	2.28%
D	AGRIC. MACHINERY & EQUIP.	62,727,805	932,286	1.4862	4.33%
E	AG-OUTBLDG & FARM SITE LAND	21,895,189	320,771	1.4650	1.49%
F	AGRICULTURAL LAND	555,942,543	8,077,657	1.4530	37.56%
G	COMMERCIAL, INDUST., &MINERAL	126,426,216	2,302,702	1.8214	10.71%
H	RESIDENTIAL **	362,065,196	6,550,437	1.8092	30.46%
	BOX BUTTE COUNTY	**$1,323,002,925**	**$21,506,108**	**1.6256**	100.00%

Property Taxes by Property Type

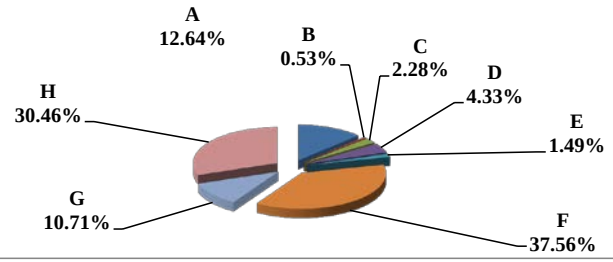

	Property Type:	**2015 VALUE**	***Value % of Total***
A	RAILROADS	$157,980,890	11.94%
B	PUBLIC SERVIC ENTITIES	6,366,752	0.48%
C	COMMERCIAL & INDUST. EQUIP.	29,598,334	2.24%
D	AGRIC. MACHINERY & EQUIP.	62,727,805	4.74%
E	AG-OUTBLDG & FARM SITE LAND	21,895,189	1.65%
F	AGRICULTURAL LAND	555,942,543	42.02%
G	COMMERCIAL, INDUST., &MINERAL	126,426,216	9.56%
H	RESIDENTIAL **	362,065,196	27.37%
	BOX BUTTE COUNTY	**$1,323,002,925**	100.00%

** Residential includes ag-dwelling & farm home site land.

Value by Property Type

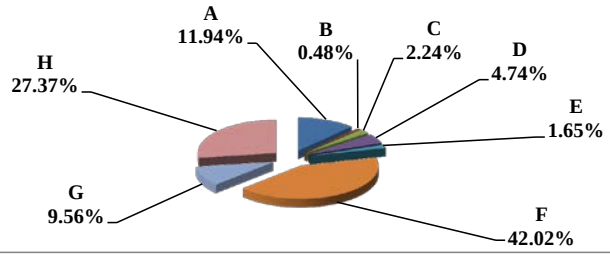

Table 19 2015 Value & Taxes Levied by Taxing Subdivision & by Property Type

8 BOYD COUNTY

County Seat:	**Butte, NE**
County Population:	**2,099**
Residential & Recreational Records:	1,240
Commercial, Indust., & Mineral Records:	211
Agricultural Records:	2,195
Total Taxable Real Property Records:	**3,646**

Taxable Agland Acres:	
Irrigated	8,082.98
Dryland	100,434.30
Grassland	205,778.83
Wasteland	14,523.71
Other	1,874.93
Total Acres	**330,694.75**

2015 Levels of Value	
Residential:	93%
Commercial:	100%
Agricultural:	71%
Ag Special Value:	--

	Taxing Subdivision:	2015 VALUE	2015 TAXES	Average Tax Rate	*Taxes % of Total*
A	TOWNSHIPS	$498,259,695	$91,073	0.0183	1.51%
B	MISCELLANEOUS DISTRICTS	0	0		0.00%
C	FIRE DISTRICTS	469,071,890	37,938	0.0081	0.63%
D	EDUCATIONAL SERVICE UNITS	498,259,695	62,890	0.0126	1.04%
E	NATURAL RESOURCE DISTRICTS	498,259,695	85,292	0.0171	1.41%
F	COMMUNITY COLLEGE	498,259,695	475,066	0.0953	7.87%
G	COUNTY	498,259,695	1,050,406	0.2108	17.41%
H	CITY OR VILLAGE	29,187,805	131,614	0.4509	2.18%
I	SCHOOL DISTRICTS *	498,259,695	4,099,674	0.8228	67.94%
	BOYD COUNTY	**$498,259,695**	**$6,033,953**	**1.2110**	100.00%

* Includes Learning Community and all School Bonds

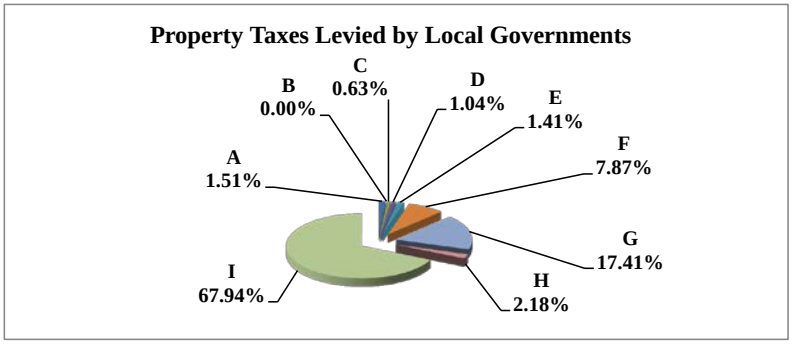

	Property Type:	2015 VALUE	2015 TAXES	Average Tax Rate	*Taxes % of Total*
A	RAILROADS	$0	$0		0.00%
B	PUBLIC SERVIC ENTITIES	815,532	10,935	1.3408	0.18%
C	COMMERCIAL & INDUST. EQUIP.	10,079,337	128,242	1.2723	2.13%
D	AGRIC. MACHINERY & EQUIP.	21,107,661	254,931	1.2078	4.22%
E	AG-OUTBLDG & FARM SITE LAND	9,837,055	118,032	1.1999	1.96%
F	AGRICULTURAL LAND	407,387,955	4,822,883	1.1839	79.93%
G	COMMERCIAL, INDUST., &MINERAL	7,140,315	112,421	1.5745	1.86%
H	RESIDENTIAL **	41,891,840	586,507	1.4001	9.72%
	BOYD COUNTY	**$498,259,695**	**$6,033,953**	**1.2110**	100.00%



	Property Type:	2015 VALUE	*Value % of Total*
A	RAILROADS	$0	0.00%
B	PUBLIC SERVIC ENTITIES	815,532	0.16%
C	COMMERCIAL & INDUST. EQUIP.	10,079,337	2.02%
D	AGRIC. MACHINERY & EQUIP.	21,107,661	4.24%
E	AG-OUTBLDG & FARM SITE LAND	9,837,055	1.97%
F	AGRICULTURAL LAND	407,387,955	81.76%
G	COMMERCIAL, INDUST., &MINERAL	7,140,315	1.43%
H	RESIDENTIAL **	41,891,840	8.41%
	BOYD COUNTY	**$498,259,695**	100.00%



** Residential includes ag-dwelling & farm home site land.

Table 19 2015 Value & Taxes Levied by Taxing Subdivision & by Property Type

9 BROWN COUNTY

County Seat:	**Ainsworth, NE**	**Taxable Agland Acres:**	
County Population:	**3,145**	Irrigated	66,421.50
		Dryland	2,810.65
Residential & Recreational Records:	1,701	Grassland	674,803.61
Commercial, Indust., & Mineral Records:	267	Wasteland	18,168.49
Agricultural Records:	2,952	Other	1,345.56
Total Taxable Real Property Records:	**4,920**	**Total Acres**	**763,549.81**

2015 Levels of Value	
Residential:	97%
Commercial:	100%
Agricultural:	73%
Ag Special Value:	--

	Taxing Subdivision:	**2015 VALUE**	**2015 TAXES**	**Average Tax Rate**	***Taxes % of Total***
A	TOWNSHIPS	$0	$0		0.00%
B	MISCELLANEOUS DISTRICTS	1,336,646,626	485,598	0.0363	4.75%
C	FIRE DISTRICTS	611,709,381	244,684	0.0400	2.39%
D	EDUCATIONAL SERVICE UNITS	668,323,313	83,668	0.0125	0.82%
E	NATURAL RESOURCE DISTRICTS	668,323,313	230,930	0.0346	2.26%
F	COMMUNITY COLLEGE	668,323,313	637,213	0.0953	6.23%
G	COUNTY	668,323,313	2,304,584	0.3448	22.54%
H	CITY OR VILLAGE	67,016,585	318,100	0.4747	3.11%
I	SCHOOL DISTRICTS *	668,323,313	5,917,857	0.8855	57.89%
	BROWN COUNTY	**$668,323,313**	**$10,222,634**	**1.5296**	100.00%

* Includes Learning Community and all School Bonds

Property Taxes Levied by Local Governments

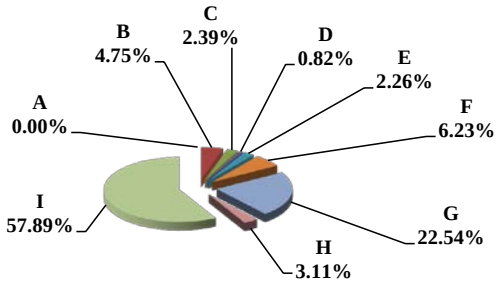

	Property Type:	**2015 VALUE**	**2015 TAXES**	**Average Tax Rate**	***Taxes % of Total***
A	RAILROADS	$0	$0		0.00%
B	PUBLIC SERVIC ENTITIES	2,764,876	48,975	1.7713	0.48%
C	COMMERCIAL & INDUST. EQUIP.	18,649,786	313,154	1.6791	3.06%
D	AGRIC. MACHINERY & EQUIP.	29,080,552	434,113	1.4928	4.25%
E	AG-OUTBLDG & FARM SITE LAND	19,788,116	299,353	1.5128	2.93%
F	AGRICULTURAL LAND	469,028,080	6,897,032	1.4705	67.47%
G	COMMERCIAL, INDUST., &MINERAL	33,461,571	584,915	1.7480	5.72%
H	RESIDENTIAL **	95,550,332	1,645,093	1.7217	16.09%
	BROWN COUNTY	**$668,323,313**	**$10,222,634**	**1.5296**	100.00%

Property Taxes by Property Type

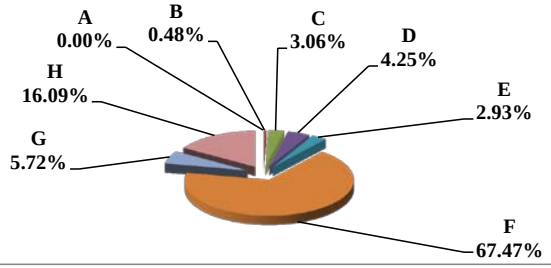

	Property Type:	**2015 VALUE**	***Value % of Total***
A	RAILROADS	$0	0.00%
B	PUBLIC SERVIC ENTITIES	2,764,876	0.41%
C	COMMERCIAL & INDUST. EQUIP.	18,649,786	2.79%
D	AGRIC. MACHINERY & EQUIP.	29,080,552	4.35%
E	AG-OUTBLDG & FARM SITE LAND	19,788,116	2.96%
F	AGRICULTURAL LAND	469,028,080	70.18%
G	COMMERCIAL, INDUST., &MINERAL	33,461,571	5.01%
H	RESIDENTIAL **	95,550,332	14.30%
	BROWN COUNTY	**$668,323,313**	100.00%

** Residential includes ag-dwelling & farm home site land.

Value by Property Type

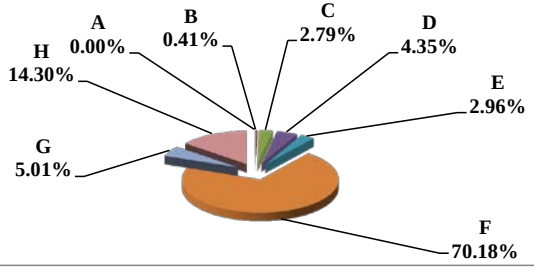

Table 19 2015 Value & Taxes Levied by Taxing Subdivision & by Property Type

10 BUFFALO COUNTY

County Seat:	**Kearney, NE**	**Taxable Agland Acres:**	
County Population:	**46,102**	Irrigated	262,484.99
		Dryland	63,208.20
Residential & Recreational Records:	16,273	Grassland	229,381.36
Commercial, Indust., & Mineral Records:	2,260	Wasteland	10,878.59
Agricultural Records:	4,712	Other	5,102.55
Total Taxable Real Property Records:	**23,245**	**Total Acres**	**571,055.69**

2015 Levels of Value	
Residential:	96%
Commercial:	97%
Agricultural:	70%
Ag Special Value:	70%

	Taxing Subdivision:	**2015 VALUE**	**2015 TAXES**	**Average Tax Rate**	***Taxes % of Total***
A	TOWNSHIPS	$2,953,835,990	$0	0.0000	0.00%
B	MISCELLANEOUS DISTRICTS	5,410,876,904	907,946	0.0168	1.01%
C	FIRE DISTRICTS	2,909,273,916	793,468	0.0273	0.88%
D	EDUCATIONAL SERVICE UNITS	5,347,978,788	735,561	0.0138	0.82%
E	NATURAL RESOURCE DISTRICTS	5,347,978,789	2,011,132	0.0376	2.23%
F	COMMUNITY COLLEGE	5,347,978,788	5,199,733	0.0972	5.77%
G	COUNTY	5,347,978,788	16,327,666	0.3053	18.12%
H	CITY OR VILLAGE	2,518,366,724	4,482,011	0.1780	4.97%
I	SCHOOL DISTRICTS *	5,347,978,785	59,633,925	1.1151	66.19%
	BUFFALO COUNTY	**$5,347,978,788**	**$90,091,443**	**1.6846**	100.00%

* Includes Learning Community and all School Bonds

Property Taxes Levied by Local Governments

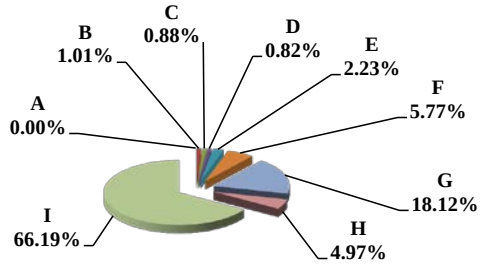

	Property Type:	**2015 VALUE**	**2015 TAXES**	**Average Tax Rate**	***Taxes % of Total***
A	RAILROADS	$185,083,571	$3,029,236	1.6367	3.36%
B	PUBLIC SERVIC ENTITIES	39,367,857	696,519	1.7693	0.77%
C	COMMERCIAL & INDUST. EQUIP.	193,988,860	3,441,131	1.7739	3.82%
D	AGRIC. MACHINERY & EQUIP.	99,613,317	1,495,534	1.5013	1.66%
E	AG-OUTBLDG & FARM SITE LAND	23,854,665	358,796	1.5041	0.40%
F	AGRICULTURAL LAND	1,813,556,080	27,191,074	1.4993	30.18%
G	COMMERCIAL, INDUST., &MINERAL	797,282,225	14,518,233	1.8210	16.11%
H	RESIDENTIAL **	2,195,232,213	39,360,921	1.7930	43.69%
	BUFFALO COUNTY	**$5,347,978,788**	**$90,091,443**	**1.6846**	100.00%

Property Taxes by Property Type

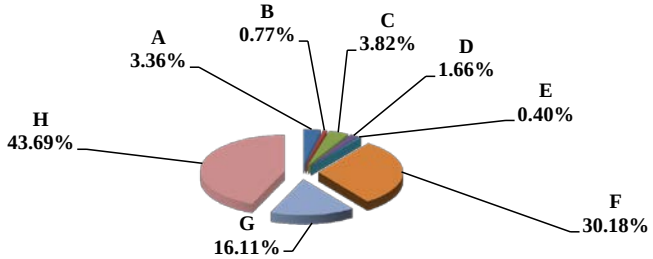

	Property Type:	**2015 VALUE**	***Value % of Total***
A	RAILROADS	$185,083,571	3.46%
B	PUBLIC SERVIC ENTITIES	39,367,857	0.74%
C	COMMERCIAL & INDUST. EQUIP.	193,988,860	3.63%
D	AGRIC. MACHINERY & EQUIP.	99,613,317	1.86%
E	AG-OUTBLDG & FARM SITE LAND	23,854,665	0.45%
F	AGRICULTURAL LAND	1,813,556,080	33.91%
G	COMMERCIAL, INDUST., &MINERAL	797,282,225	14.91%
H	RESIDENTIAL **	2,195,232,213	41.05%
	BUFFALO COUNTY	**$5,347,978,788**	100.00%

** Residential includes ag-dwelling & farm home site land.

Value by Property Type

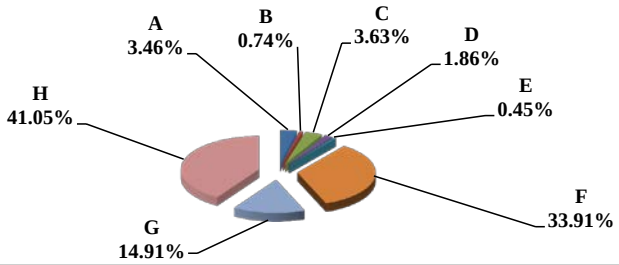

Table 19 2015 Value & Taxes Levied by Taxing Subdivision & by Property Type

11 BURT COUNTY

County Seat:	**Tekamah, NE**	**Taxable Agland Acres:**	
County Population:	**6,858**	Irrigated	54,708.03
		Dryland	190,379.75
Residential & Recreational Records:	3,132	Grassland	29,457.98
Commercial, Indust., & Mineral Records:	439	Wasteland	4,239.41
Agricultural Records:	3,307	Other	14,996.22
Total Taxable Real Property Records:	**6,878**	**Total Acres**	**293,781.39**

2015 Levels of Value	
Residential:	98%
Commercial:	100%
Agricultural:	70%
Ag Special Value:	--

	Taxing Subdivision:	**2015 VALUE**	**2015 TAXES**	**Average Tax Rate**	***Taxes % of Total***
A	TOWNSHIPS	$910,798,339	$502,427	0.0552	1.88%
B	MISCELLANEOUS DISTRICTS	1,867,353,727	221,020	0.0118	0.83%
C	FIRE DISTRICTS	1,851,958,370	433,764	0.0234	1.62%
D	EDUCATIONAL SERVICE UNITS	1,851,958,370	293,165	0.0158	1.10%
E	NATURAL RESOURCE DISTRICTS	1,851,958,370	572,805	0.0309	2.14%
F	COMMUNITY COLLEGE	1,851,958,370	1,765,750	0.0953	6.60%
G	COUNTY	1,851,958,370	4,650,509	0.2511	17.39%
H	CITY OR VILLAGE	172,692,402	1,318,006	0.7632	4.93%
I	SCHOOL DISTRICTS *	1,851,958,370	16,978,949	0.9168	63.51%
	BURT COUNTY	**$1,851,958,370**	**$26,736,395**	**1.4437**	100.00%

* Includes Learning Community and all School Bonds

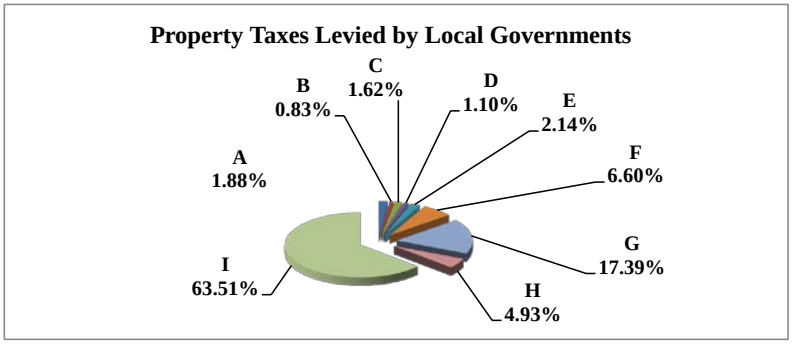

	Property Type:	**2015 VALUE**	**2015 TAXES**	**Average Tax Rate**	***Taxes % of Total***
A	RAILROADS	$12,772,259	$190,629	1.4925	0.71%
B	PUBLIC SERVIC ENTITIES	9,664,820	149,695	1.5489	0.56%
C	COMMERCIAL & INDUST. EQUIP.	18,672,134	323,148	1.7306	1.21%
D	AGRIC. MACHINERY & EQUIP.	50,267,301	687,223	1.3671	2.57%
E	AG-OUTBLDG & FARM SITE LAND	41,708,141	569,713	1.3660	2.13%
F	AGRICULTURAL LAND	1,422,094,890	19,504,273	1.3715	72.95%
G	COMMERCIAL, INDUST., &MINERAL	54,782,525	995,973	1.8180	3.73%
H	RESIDENTIAL **	241,996,300	4,315,742	1.7834	16.14%
	BURT COUNTY	**$1,851,958,370**	**$26,736,395**	**1.4437**	100.00%



	Property Type:	**2015 VALUE**	***Value % of Total***
A	RAILROADS	$12,772,259	0.69%
B	PUBLIC SERVIC ENTITIES	9,664,820	0.52%
C	COMMERCIAL & INDUST. EQUIP.	18,672,134	1.01%
D	AGRIC. MACHINERY & EQUIP.	50,267,301	2.71%
E	AG-OUTBLDG & FARM SITE LAND	41,708,141	2.25%
F	AGRICULTURAL LAND	1,422,094,890	76.79%
G	COMMERCIAL, INDUST., &MINERAL	54,782,525	2.96%
H	RESIDENTIAL **	241,996,300	13.07%
	BURT COUNTY	**$1,851,958,370**	100.00%

** Residential includes ag-dwelling & farm home site land.



Table 19 2015 Value & Taxes Levied by Taxing Subdivision & by Property Type

12 BUTLER COUNTY

County Seat:	**David City, NE**
County Population:	**8,395**
Residential & Recreational Records:	3,460
Commercial, Indust., & Mineral Records:	468
Agricultural Records:	3,947
Total Taxable Real Property Records:	**7,875**

Taxable Agland Acres:	
Irrigated	133,575.14
Dryland	147,715.22
Grassland	69,607.80
Wasteland	1,075.41
Other	1,536.62
Total Acres	**353,510.19**

2015 Levels of Value	
Residential:	94%
Commercial:	100%
Agricultural:	72%
Ag Special Value:	--

	Taxing Subdivision:	2015 VALUE	2015 TAXES	Average Tax Rate	*Taxes % of Total*
A	TOWNSHIPS	$2,100,684,900	$1,926,894	0.0917	6.70%
B	MISCELLANEOUS DISTRICTS	2,235,262,407	248,069	0.0111	0.86%
C	FIRE DISTRICTS	2,177,403,550	870,333	0.0400	3.03%
D	EDUCATIONAL SERVICE UNITS	2,228,171,989	334,972	0.0150	1.17%
E	NATURAL RESOURCE DISTRICTS	2,228,171,989	786,336	0.0353	2.74%
F	COMMUNITY COLLEGE	2,228,171,988	2,166,407	0.0972	7.54%
G	COUNTY	2,228,171,988	3,607,554	0.1619	12.55%
H	CITY OR VILLAGE	204,235,644	994,638	0.4870	3.46%
I	SCHOOL DISTRICTS *	2,228,171,985	17,803,364	0.7990	61.95%
	BUTLER COUNTY	**$2,228,171,988**	**$28,738,567**	**1.2898**	100.00%

* Includes Learning Community and all School Bonds

Property Taxes Levied by Local Governments

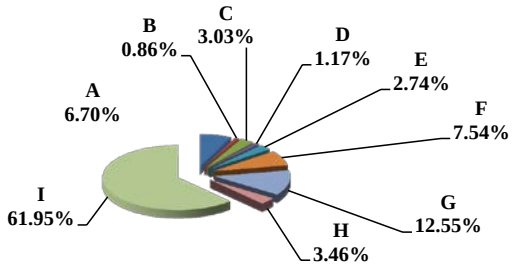

	Property Type:	2015 VALUE	2015 TAXES	Average Tax Rate	*Taxes % of Total*
A	RAILROADS	$27,340,285	$355,455	1.3001	1.24%
B	PUBLIC SERVIC ENTITIES	81,192,784	1,032,597	1.2718	3.59%
C	COMMERCIAL & INDUST. EQUIP.	22,393,641	338,032	1.5095	1.18%
D	AGRIC. MACHINERY & EQUIP.	75,415,158	941,078	1.2479	3.27%
E	AG-OUTBLDG & FARM SITE LAND	48,330,020	608,302	1.2586	2.12%
F	AGRICULTURAL LAND	1,558,443,105	19,410,125	1.2455	67.54%
G	COMMERCIAL, INDUST., &MINERAL	90,890,450	1,333,739	1.4674	4.64%
H	RESIDENTIAL **	324,166,545	4,719,239	1.4558	16.42%
	BUTLER COUNTY	**$2,228,171,988**	**$28,738,567**	**1.2898**	100.00%

Property Taxes by Property Type

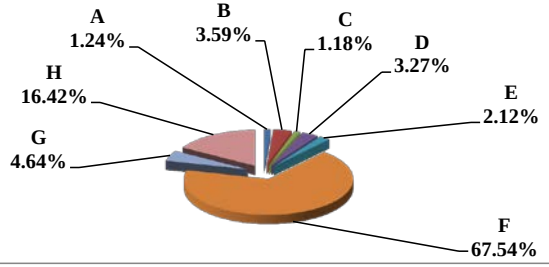

	Property Type:	2015 VALUE	*Value % of Total*
A	RAILROADS	$27,340,285	1.23%
B	PUBLIC SERVIC ENTITIES	81,192,784	3.64%
C	COMMERCIAL & INDUST. EQUIP.	22,393,641	1.01%
D	AGRIC. MACHINERY & EQUIP.	75,415,158	3.38%
E	AG-OUTBLDG & FARM SITE LAND	48,330,020	2.17%
F	AGRICULTURAL LAND	1,558,443,105	69.94%
G	COMMERCIAL, INDUST., &MINERAL	90,890,450	4.08%
H	RESIDENTIAL **	324,166,545	14.55%
	BUTLER COUNTY	**$2,228,171,988**	100.00%

** Residential includes ag-dwelling & farm home site land.

Value by Property Type

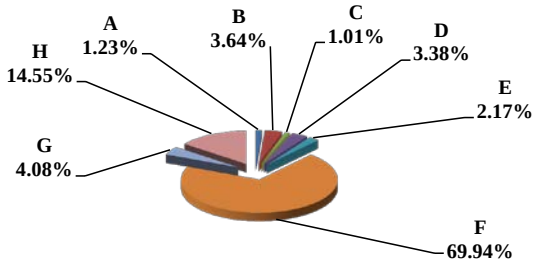

Table 19 2015 Value & Taxes Levied by Taxing Subdivision & by Property Type

13 CASS COUNTY

County Seat:	**Plattsmouth, NE**	**Taxable Agland Acres:**	
County Population:	**25,241**	Irrigated	3,116.45
		Dryland	255,941.40
Residential & Recreational Records:	12,933	Grassland	38,363.09
Commercial, Indust., & Mineral Records:	937	Wasteland	1,075.06
Agricultural Records:	5,074	Other	1,701.78
Total Taxable Real Property Records:	**18,944**	**Total Acres**	**300,197.78**

2015 Levels of Value

Residential:	96%
Commercial:	100%
Agricultural:	70%
Ag Special Value:	70%

	Taxing Subdivision:	2015 VALUE	2015 TAXES	Average Tax Rate	*Taxes % of Total*
A	TOWNSHIPS	$0	$0		0.00%
B	MISCELLANEOUS DISTRICTS	4,482,523,313	2,186,349	0.0488	3.55%
C	FIRE DISTRICTS	2,823,965,119	913,867	0.0324	1.48%
D	EDUCATIONAL SERVICE UNITS	3,393,249,810	513,151	0.0151	0.83%
E	NATURAL RESOURCE DISTRICTS	3,393,249,808	1,166,429	0.0344	1.89%
F	COMMUNITY COLLEGE	3,393,249,805	2,568,690	0.0757	4.17%
G	COUNTY	3,393,249,805	11,936,368	0.3518	19.37%
H	CITY OR VILLAGE	627,106,046	2,955,976	0.4714	4.80%
I	SCHOOL DISTRICTS *	3,393,249,808	39,381,269	1.1606	63.91%
	CASS COUNTY	**$3,393,249,805**	**$61,622,098**	**1.8160**	100.00%

* Includes Learning Community and all School Bonds

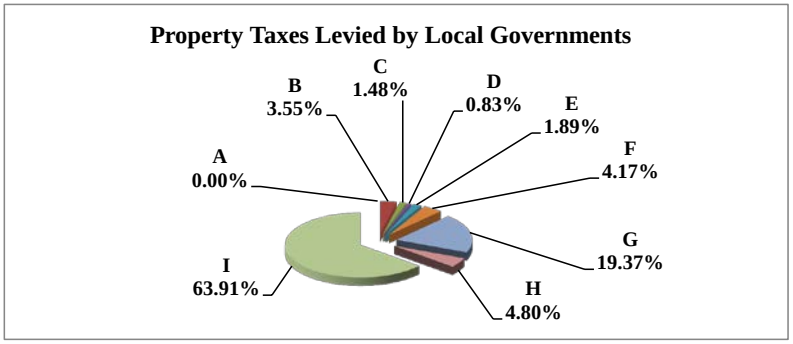

	Property Type:	2015 VALUE	2015 TAXES	Average Tax Rate	*Taxes % of Total*
A	RAILROADS	$63,013,088	$1,106,192	1.7555	1.80%
B	PUBLIC SERVIC ENTITIES	36,963,058	652,719	1.7659	1.06%
C	COMMERCIAL & INDUST. EQUIP.	72,603,043	1,308,348	1.8021	2.12%
D	AGRIC. MACHINERY & EQUIP.	51,846,809	866,430	1.6711	1.41%
E	AG-OUTBLDG & FARM SITE LAND	46,869,292	781,701	1.6678	1.27%
F	AGRICULTURAL LAND	1,302,406,494	21,684,265	1.6649	35.19%
G	COMMERCIAL, INDUST., &MINERAL	190,729,803	3,762,552	1.9727	6.11%
H	RESIDENTIAL **	1,628,818,218	31,459,892	1.9315	51.05%
	CASS COUNTY	**$3,393,249,805**	**$61,622,098**	**1.8160**	100.00%



	Property Type:	2015 VALUE	*Value % of Total*
A	RAILROADS	$63,013,088	1.86%
B	PUBLIC SERVIC ENTITIES	36,963,058	1.09%
C	COMMERCIAL & INDUST. EQUIP.	72,603,043	2.14%
D	AGRIC. MACHINERY & EQUIP.	51,846,809	1.53%
E	AG-OUTBLDG & FARM SITE LAND	46,869,292	1.38%
F	AGRICULTURAL LAND	1,302,406,494	38.38%
G	COMMERCIAL, INDUST., &MINERAL	190,729,803	5.62%
H	RESIDENTIAL **	1,628,818,218	48.00%
	CASS COUNTY	**$3,393,249,805**	100.00%

** Residential includes ag-dwelling & farm home site land.



Table 19 2015 Value & Taxes Levied by Taxing Subdivision & by Property Type

14 CEDAR COUNTY

County Seat:	**Hartington, NE**	**Taxable Agland Acres:**	
County Population:	**8,852**	Irrigated	135,608.63
		Dryland	207,343.82
Residential & Recreational Records:	3,263	Grassland	90,641.74
Commercial, Indust., & Mineral Records:	656	Wasteland	6,502.32
Agricultural Records:	4,447	Other	0.00
Total Taxable Real Property Records:	**8,366**	**Total Acres**	**440,096.51**

2015 Levels of Value	
Residential:	94%
Commercial:	100%
Agricultural:	72%
Ag Special Value:	--

	Taxing Subdivision:	**2015 VALUE**	**2015 TAXES**	**Average Tax Rate**	***Taxes % of Total***
A	TOWNSHIPS	$0	$0		0.00%
B	MISCELLANEOUS DISTRICTS	2,747,260,900	145,481	0.0053	0.57%
C	FIRE DISTRICTS	2,534,044,382	578,946	0.0228	2.28%
D	EDUCATIONAL SERVICE UNITS	2,664,599,671	399,689	0.0150	1.58%
E	NATURAL RESOURCE DISTRICTS	2,664,599,671	588,031	0.0221	2.32%
F	COMMUNITY COLLEGE	2,664,599,671	2,540,562	0.0953	10.03%
G	COUNTY	2,664,599,671	4,825,934	0.1811	19.04%
H	CITY OR VILLAGE	185,044,276	1,111,484	0.6007	4.39%
I	SCHOOL DISTRICTS *	2,664,599,671	15,151,783	0.5686	59.79%
	CEDAR COUNTY	**$2,664,599,671**	**$25,341,910**	**0.9511**	100.00%

* Includes Learning Community and all School Bonds

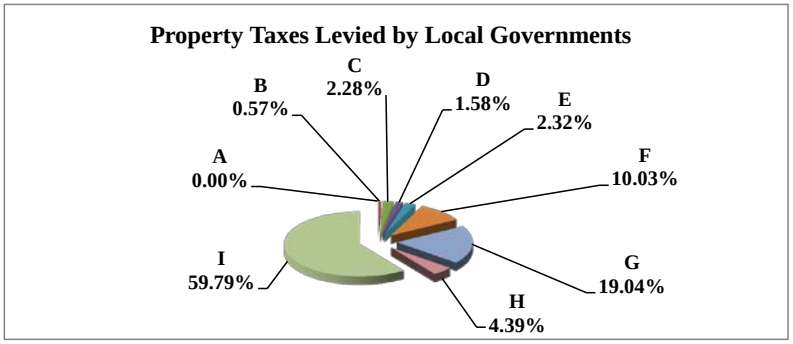

	Property Type:	**2015 VALUE**	**2015 TAXES**	**Average Tax Rate**	***Taxes % of Total***
A	RAILROADS	$6,487,901	$61,939	0.9547	0.24%
B	PUBLIC SERVIC ENTITIES	105,145,580	885,209	0.8419	3.49%
C	COMMERCIAL & INDUST. EQUIP.	30,120,016	340,163	1.1294	1.34%
D	AGRIC. MACHINERY & EQUIP.	104,696,463	959,044	0.9160	3.78%
E	AG-OUTBLDG & FARM SITE LAND	64,607,765	582,888	0.9022	2.30%
F	AGRICULTURAL LAND	1,981,697,655	18,161,929	0.9165	71.67%
G	COMMERCIAL, INDUST., &MINERAL	50,489,034	613,107	1.2143	2.42%
H	RESIDENTIAL **	321,355,257	3,737,630	1.1631	14.75%
	CEDAR COUNTY	**$2,664,599,671**	**$25,341,910**	**0.9511**	100.00%



	Property Type:	**2015 VALUE**	***Value % of Total***
A	RAILROADS	$6,487,901	0.24%
B	PUBLIC SERVIC ENTITIES	105,145,580	3.95%
C	COMMERCIAL & INDUST. EQUIP.	30,120,016	1.13%
D	AGRIC. MACHINERY & EQUIP.	104,696,463	3.93%
E	AG-OUTBLDG & FARM SITE LAND	64,607,765	2.42%
F	AGRICULTURAL LAND	1,981,697,655	74.37%
G	COMMERCIAL, INDUST., &MINERAL	50,489,034	1.89%
H	RESIDENTIAL **	321,355,257	12.06%
	CEDAR COUNTY	**$2,664,599,671**	100.00%

** Residential includes ag-dwelling & farm home site land.



Table 19 2015 Value & Taxes Levied by Taxing Subdivision & by Property Type

15 CHASE COUNTY

County Seat:	**Imperial, NE**	**Taxable Agland Acres:**	
County Population:	**3,966**	Irrigated	195,161.05
		Dryland	107,426.32
Residential & Recreational Records:	1,750	Grassland	248,033.65
Commercial, Indust., & Mineral Records:	531	Wasteland	1,052.98
Agricultural Records:	2,600	Other	861.87
Total Taxable Real Property Records:	**4,881**	**Total Acres**	**552,535.87**

2015 Levels of Value	
Residential:	97%
Commercial:	100%
Agricultural:	72%
Ag Special Value:	--

	Taxing Subdivision:	**2015 VALUE**	**2015 TAXES**	**Average Tax Rate**	***Taxes % of Total***
A	TOWNSHIPS	$0	$0		0.00%
B	MISCELLANEOUS DISTRICTS	2,284,233,322	49,679	0.0022	0.33%
C	FIRE DISTRICTS	1,347,487,412	130,637	0.0097	0.87%
D	EDUCATIONAL SERVICE UNITS	1,515,394,420	199,048	0.0131	1.32%
E	NATURAL RESOURCE DISTRICTS	1,515,394,420	836,770	0.0552	5.56%
F	COMMUNITY COLLEGE	1,515,394,420	1,182,008	0.0780	7.85%
G	COUNTY	1,515,394,420	2,855,565	0.1884	18.97%
H	CITY OR VILLAGE	168,574,810	1,102,997	0.6543	7.33%
I	SCHOOL DISTRICTS *	1,515,394,420	8,693,690	0.5737	57.76%
	CHASE COUNTY	**$1,515,394,420**	**$15,050,394**	**0.9932**	100.00%

* Includes Learning Community and all School Bonds

Property Taxes Levied by Local Governments

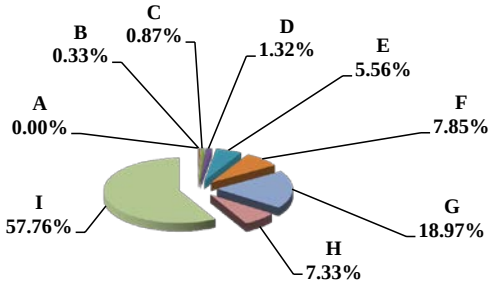

	Property Type:	**2015 VALUE**	**2015 TAXES**	**Average Tax Rate**	***Taxes % of Total***
A	RAILROADS	$6,607,688	$78,292	1.1849	0.52%
B	PUBLIC SERVIC ENTITIES	6,817,798	87,739	1.2869	0.58%
C	COMMERCIAL & INDUST. EQUIP.	24,769,047	282,596	1.1409	1.88%
D	AGRIC. MACHINERY & EQUIP.	73,626,378	669,483	0.9093	4.45%
E	AG-OUTBLDG & FARM SITE LAND	35,173,157	320,700	0.9118	2.13%
F	AGRICULTURAL LAND	1,113,914,369	10,223,739	0.9178	67.93%
G	COMMERCIAL, INDUST., &MINERAL	74,921,608	1,022,592	1.3649	6.79%
H	RESIDENTIAL **	179,564,375	2,365,253	1.3172	15.72%
	CHASE COUNTY	**$1,515,394,420**	**$15,050,394**	**0.9932**	100.00%

Property Taxes by Property Type

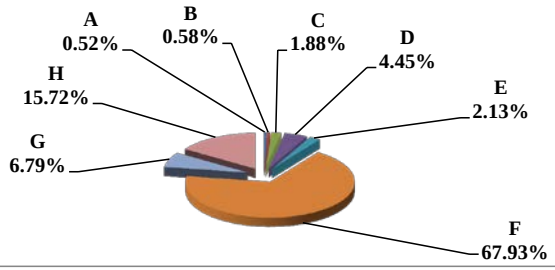

	Property Type:	**2015 VALUE**	***Value % of Total***
A	RAILROADS	$6,607,688	0.44%
B	PUBLIC SERVIC ENTITIES	6,817,798	0.45%
C	COMMERCIAL & INDUST. EQUIP.	24,769,047	1.63%
D	AGRIC. MACHINERY & EQUIP.	73,626,378	4.86%
E	AG-OUTBLDG & FARM SITE LAND	35,173,157	2.32%
F	AGRICULTURAL LAND	1,113,914,369	73.51%
G	COMMERCIAL, INDUST., &MINERAL	74,921,608	4.94%
H	RESIDENTIAL **	179,564,375	11.85%
	CHASE COUNTY	**$1,515,394,420**	100.00%

** Residential includes ag-dwelling & farm home site land.

Value by Property Type

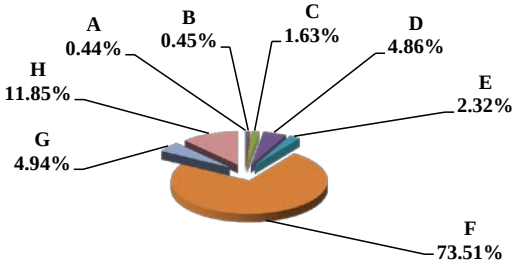

Table 19 2015 Value & Taxes Levied by Taxing Subdivision & by Property Type

16 CHERRY COUNTY

County Seat:	**Valentine, NE**	**Taxable Agland Acres:**	
County Population:	**5,713**	Irrigated	53,169.08
		Dryland	18,670.91
Residential & Recreational Records:	2,610	Grassland	3,459,261.65
Commercial, Indust., & Mineral Records:	600	Wasteland	52,692.63
Agricultural Records:	11,335	Other	0.00
Total Taxable Real Property Records:	**14,545**	**Total Acres**	**3,583,794.27**

2015 Levels of Value	
Residential:	98%
Commercial:	100%
Agricultural:	69%
Ag Special Value:	--

	Taxing Subdivision:	**2015 VALUE**	**2015 TAXES**	**Average Tax Rate**	***Taxes % of Total***
A	TOWNSHIPS	$0	$0		0.00%
B	MISCELLANEOUS DISTRICTS	4,903,831,194	297,036	0.0061	1.36%
C	FIRE DISTRICTS	1,475,281,978	246,218	0.0167	1.13%
D	EDUCATIONAL SERVICE UNITS	1,633,705,845	218,164	0.0134	1.00%
E	NATURAL RESOURCE DISTRICTS	1,633,705,843	549,148	0.0336	2.51%
F	COMMUNITY COLLEGE	1,633,705,844	1,419,605	0.0869	6.49%
G	COUNTY	1,633,705,844	5,212,769	0.3191	23.83%
H	CITY OR VILLAGE	170,009,662	478,480	0.2814	2.19%
I	SCHOOL DISTRICTS *	1,633,705,850	13,449,768	0.8233	61.50%
	CHERRY COUNTY	**$1,633,705,844**	**$21,871,187**	**1.3387**	100.00%

* Includes Learning Community and all School Bonds

Property Taxes Levied by Local Governments

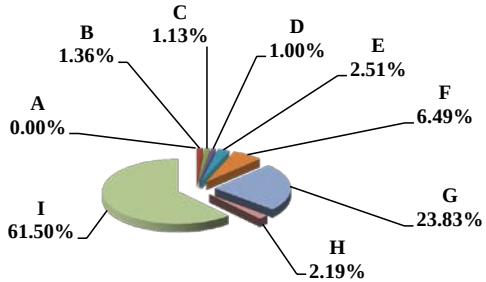

	Property Type:	**2015 VALUE**	**2015 TAXES**	**Average Tax Rate**	***Taxes % of Total***
A	RAILROADS	$0	$0		0.00%
B	PUBLIC SERVIC ENTITIES	7,713,706	108,716	1.4094	0.50%
C	COMMERCIAL & INDUST. EQUIP.	18,884,815	273,797	1.4498	1.25%
D	AGRIC. MACHINERY & EQUIP.	52,320,219	694,453	1.3273	3.18%
E	AG-OUTBLDG & FARM SITE LAND	27,307,978	367,519	1.3458	1.68%
F	AGRICULTURAL LAND	1,248,627,499	16,356,574	1.3100	74.79%
G	COMMERCIAL, INDUST., &MINERAL	71,647,866	1,079,438	1.5066	4.94%
H	RESIDENTIAL **	207,203,761	2,990,690	1.4434	13.67%
	CHERRY COUNTY	**$1,633,705,844**	**$21,871,187**	**1.3387**	100.00%

Property Taxes by Property Type

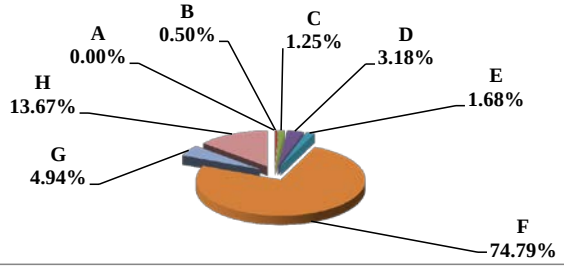

	Property Type:	**2015 VALUE**	***Value % of Total***
A	RAILROADS	$0	0.00%
B	PUBLIC SERVIC ENTITIES	7,713,706	0.47%
C	COMMERCIAL & INDUST. EQUIP.	18,884,815	1.16%
D	AGRIC. MACHINERY & EQUIP.	52,320,219	3.20%
E	AG-OUTBLDG & FARM SITE LAND	27,307,978	1.67%
F	AGRICULTURAL LAND	1,248,627,499	76.43%
G	COMMERCIAL, INDUST., &MINERAL	71,647,866	4.39%
H	RESIDENTIAL **	207,203,761	12.68%
	CHERRY COUNTY	**$1,633,705,844**	100.00%

** Residential includes ag-dwelling & farm home site land.

Value by Property Type

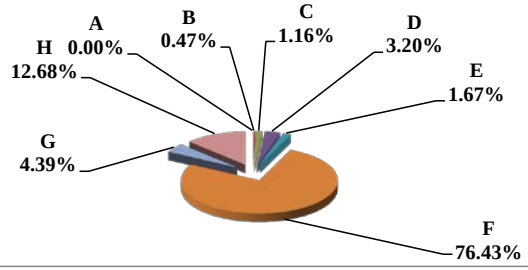

Table 19 2015 Value & Taxes Levied by Taxing Subdivision & by Property Type

17 CHEYENNE COUNTY

County Seat:	**Sidney, NE**	**Taxable Agland Acres:**	
County Population:	**9,998**	Irrigated	59,974.34
		Dryland	398,885.61
Residential & Recreational Records:	4,507	Grassland	266,129.54
Commercial, Indust., & Mineral Records:	1,591	Wasteland	4,306.95
Agricultural Records:	3,384	Other	113.24
Total Taxable Real Property Records:	**9,482**	**Total Acres**	**729,409.68**

2015 Levels of Value	
Residential:	98%
Commercial:	97%
Agricultural:	72%
Ag Special Value:	--

	Taxing Subdivision:	**2015 VALUE**	**2015 TAXES**	**Average Tax Rate**	***Taxes % of Total***
A	TOWNSHIPS	$0	$0		0.00%
B	MISCELLANEOUS DISTRICTS	2,266,718,412	215,172	0.0095	0.82%
C	FIRE DISTRICTS	976,352,147	329,021	0.0337	1.25%
D	EDUCATIONAL SERVICE UNITS	1,481,373,871	244,294	0.0165	0.93%
E	NATURAL RESOURCE DISTRICTS	1,481,373,871	760,464	0.0513	2.89%
F	COMMUNITY COLLEGE	1,481,373,871	1,489,270	0.1005	5.65%
G	COUNTY	1,481,373,871	6,368,367	0.4299	24.18%
H	CITY OR VILLAGE	532,492,105	2,319,902	0.4357	8.81%
I	SCHOOL DISTRICTS *	1,481,373,870	14,609,066	0.9862	55.47%
	CHEYENNE COUNTY	**$1,481,373,871**	**$26,335,556**	**1.7778**	100.00%

* Includes Learning Community and all School Bonds

Property Taxes Levied by Local Governments

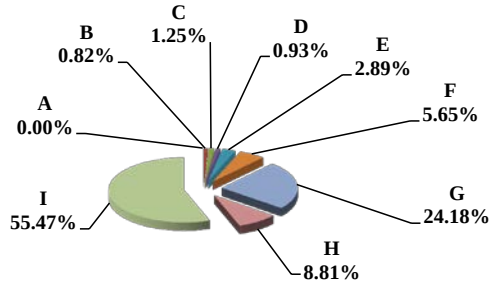

	Property Type:	**2015 VALUE**	**2015 TAXES**	**Average Tax Rate**	***Taxes % of Total***
A	RAILROADS	$134,898,959	$2,275,507	1.6868	8.64%
B	PUBLIC SERVIC ENTITIES	39,971,955	676,778	1.6931	2.57%
C	COMMERCIAL & INDUST. EQUIP.	56,398,579	1,059,949	1.8794	4.02%
D	AGRIC. MACHINERY & EQUIP.	39,057,916	596,969	1.5284	2.27%
E	AG-OUTBLDG & FARM SITE LAND	17,989,469	272,939	1.5172	1.04%
F	AGRICULTURAL LAND	549,512,949	8,290,851	1.5088	31.48%
G	COMMERCIAL, INDUST., &MINERAL	186,081,437	3,817,853	2.0517	14.50%
H	RESIDENTIAL **	457,462,607	9,344,710	2.0427	35.48%
	CHEYENNE COUNTY	**$1,481,373,871**	**$26,335,556**	**1.7778**	100.00%

Property Taxes by Property Type

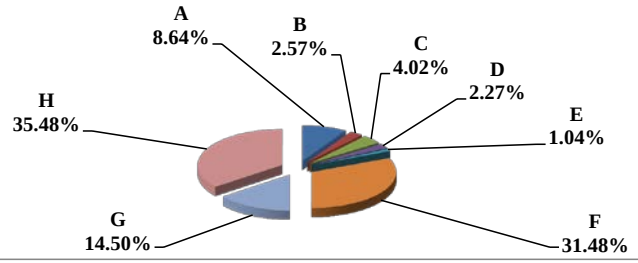

	Property Type:	**2015 VALUE**	***Value % of Total***
A	RAILROADS	$134,898,959	9.11%
B	PUBLIC SERVIC ENTITIES	39,971,955	2.70%
C	COMMERCIAL & INDUST. EQUIP.	56,398,579	3.81%
D	AGRIC. MACHINERY & EQUIP.	39,057,916	2.64%
E	AG-OUTBLDG & FARM SITE LAND	17,989,469	1.21%
F	AGRICULTURAL LAND	549,512,949	37.09%
G	COMMERCIAL, INDUST., &MINERAL	186,081,437	12.56%
H	RESIDENTIAL **	457,462,607	30.88%
	CHEYENNE COUNTY	**$1,481,373,871**	100.00%

** Residential includes ag-dwelling & farm home site land.

Value by Property Type

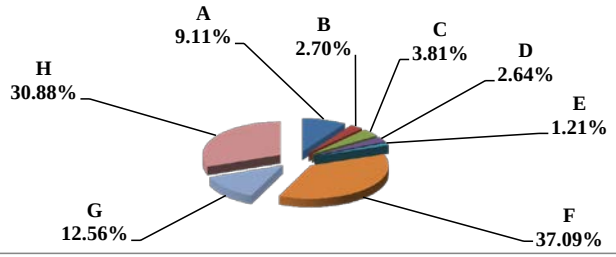

Table 19 2015 Value & Taxes Levied by Taxing Subdivision & by Property Type

18 CLAY COUNTY

County Seat:	**Clay Center, NE**	**Taxable Agland Acres:**	
County Population:	**6,542**	Irrigated	225,574.09
		Dryland	50,900.86
Residential & Recreational Records:	3,325	Grassland	22,590.59
Commercial, Indust., & Mineral Records:	670	Wasteland	0.00
Agricultural Records:	3,173	Other	1,461.69
Total Taxable Real Property Records:	**7,168**	**Total Acres**	**300,527.23**

2015 Levels of Value

Residential:	97%
Commercial:	100%
Agricultural:	73%
Ag Special Value:	--

	Taxing Subdivision:	2015 VALUE	2015 TAXES	Average Tax Rate	*Taxes % of Total*
A	TOWNSHIPS	$2,242,404,390	$116,561	0.0052	0.47%
B	MISCELLANEOUS DISTRICTS	2,332,006,807	212,981	0.0091	0.87%
C	FIRE DISTRICTS	2,047,020,665	245,443	0.0120	1.00%
D	EDUCATIONAL SERVICE UNITS	2,242,404,390	337,091	0.0150	1.37%
E	NATURAL RESOURCE DISTRICTS	2,242,404,390	488,318	0.0218	1.99%
F	COMMUNITY COLLEGE	2,242,404,390	2,180,245	0.0972	8.87%
G	COUNTY	2,242,404,390	4,797,983	0.2140	19.53%
H	CITY OR VILLAGE	197,229,308	1,591,084	0.8067	6.47%
I	SCHOOL DISTRICTS *	2,242,404,390	14,603,034	0.6512	59.43%
	CLAY COUNTY	**$2,242,404,390**	**$24,572,740**	**1.0958**	100.00%

* Includes Learning Community and all School Bonds

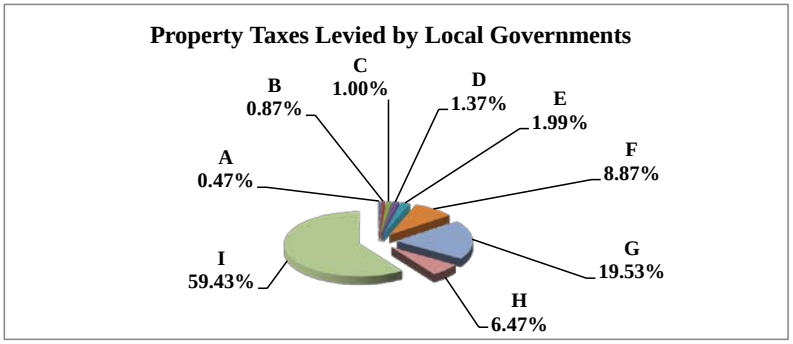

	Property Type:	2015 VALUE	2015 TAXES	Average Tax Rate	*Taxes % of Total*
A	RAILROADS	$87,752,663	$960,163	1.0942	3.91%
B	PUBLIC SERVIC ENTITIES	11,571,994	142,829	1.2343	0.58%
C	COMMERCIAL & INDUST. EQUIP.	20,770,828	323,727	1.5586	1.32%
D	AGRIC. MACHINERY & EQUIP.	92,505,680	950,703	1.0277	3.87%
E	AG-OUTBLDG & FARM SITE LAND	40,416,630	407,461	1.0082	1.66%
F	AGRICULTURAL LAND	1,693,093,650	17,391,638	1.0272	70.78%
G	COMMERCIAL, INDUST., &MINERAL	71,922,400	1,054,789	1.4666	4.29%
H	RESIDENTIAL **	224,370,545	3,341,429	1.4892	13.60%
	CLAY COUNTY	**$2,242,404,390**	**$24,572,740**	**1.0958**	100.00%



	Property Type:	2015 VALUE	*Value % of Total*
A	RAILROADS	$87,752,663	3.91%
B	PUBLIC SERVIC ENTITIES	11,571,994	0.52%
C	COMMERCIAL & INDUST. EQUIP.	20,770,828	0.93%
D	AGRIC. MACHINERY & EQUIP.	92,505,680	4.13%
E	AG-OUTBLDG & FARM SITE LAND	40,416,630	1.80%
F	AGRICULTURAL LAND	1,693,093,650	75.50%
G	COMMERCIAL, INDUST., &MINERAL	71,922,400	3.21%
H	RESIDENTIAL **	224,370,545	10.01%
	CLAY COUNTY	**$2,242,404,390**	100.00%

** Residential includes ag-dwelling & farm home site land.



Table 19 2015 Value & Taxes Levied by Taxing Subdivision & by Property Type

19 COLFAX COUNTY

County Seat:	**Schuyler, NE**	**Taxable Agland Acres:**	
County Population:	**10,515**	Irrigated	77,461.31
		Dryland	132,170.47
Residential & Recreational Records:	3,575	Grassland	28,522.43
Commercial, Indust., & Mineral Records:	567	Wasteland	8,172.35
Agricultural Records:	3,792	Other	361.85
Total Taxable Real Property Records:	**7,934**	**Total Acres**	**246,688.41**

2015 Levels of Value

Residential:	97%
Commercial:	100%
Agricultural:	71%
Ag Special Value:	--

	Taxing Subdivision:	2015 VALUE	2015 TAXES	Average Tax Rate	*Taxes % of Total*
A	TOWNSHIPS	$0	$0		0.00%
B	MISCELLANEOUS DISTRICTS	1,846,699,621	217,019	0.0118	0.79%
C	FIRE DISTRICTS	1,769,184,490	562,922	0.0318	2.06%
D	EDUCATIONAL SERVICE UNITS	1,793,898,636	269,122	0.0150	0.99%
E	NATURAL RESOURCE DISTRICTS	1,793,898,636	608,043	0.0339	2.23%
F	COMMUNITY COLLEGE	1,793,898,636	1,744,172	0.0972	6.38%
G	COUNTY	1,793,898,636	5,952,024	0.3318	21.78%
H	CITY OR VILLAGE	231,463,704	927,919	0.4009	3.40%
I	SCHOOL DISTRICTS *	1,793,898,636	17,040,510	0.9499	62.37%
	COLFAX COUNTY	**$1,793,898,636**	**$27,321,732**	**1.5230**	100.00%

* Includes Learning Community and all School Bonds

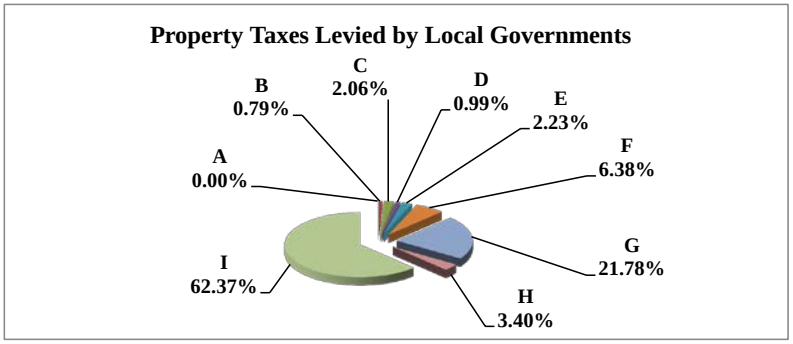

	Property Type:	2015 VALUE	2015 TAXES	Average Tax Rate	*Taxes % of Total*
A	RAILROADS	$44,490,094	$737,675	1.6581	2.70%
B	PUBLIC SERVIC ENTITIES	41,938,654	625,965	1.4926	2.29%
C	COMMERCIAL & INDUST. EQUIP.	38,535,868	629,939	1.6347	2.31%
D	AGRIC. MACHINERY & EQUIP.	63,587,474	903,944	1.4216	3.31%
E	AG-OUTBLDG & FARM SITE LAND	52,238,085	737,108	1.4111	2.70%
F	AGRICULTURAL LAND	1,168,169,450	17,039,255	1.4586	62.37%
G	COMMERCIAL, INDUST., &MINERAL	83,997,891	1,458,909	1.7368	5.34%
H	RESIDENTIAL **	300,941,120	5,188,939	1.7242	18.99%
	COLFAX COUNTY	**$1,793,898,636**	**$27,321,732**	**1.5230**	100.00%



	Property Type:	2015 VALUE	*Value % of Total*
A	RAILROADS	$44,490,094	2.48%
B	PUBLIC SERVIC ENTITIES	41,938,654	2.34%
C	COMMERCIAL & INDUST. EQUIP.	38,535,868	2.15%
D	AGRIC. MACHINERY & EQUIP.	63,587,474	3.54%
E	AG-OUTBLDG & FARM SITE LAND	52,238,085	2.91%
F	AGRICULTURAL LAND	1,168,169,450	65.12%
G	COMMERCIAL, INDUST., &MINERAL	83,997,891	4.68%
H	RESIDENTIAL **	300,941,120	16.78%
	COLFAX COUNTY	**$1,793,898,636**	100.00%

** Residential includes ag-dwelling & farm home site land.



Table 19 2015 Value & Taxes Levied by Taxing Subdivision & by Property Type

20 CUMING COUNTY

County Seat:	**West Point, NE**	**Taxable Agland Acres:**	
County Population:	**9,139**	Irrigated	56,579.49
		Dryland	240,134.00
Residential & Recreational Records:	3,082	Grassland	35,488.25
Commercial, Indust., & Mineral Records:	725	Wasteland	3,666.56
Agricultural Records:	4,746	Other	9,782.43
Total Taxable Real Property Records:	**8,553**	**Total Acres**	**345,650.73**

2015 Levels of Value

Residential:	99%
Commercial:	99%
Agricultural:	71%
Ag Special Value:	71%

	Taxing Subdivision:	2015 VALUE	2015 TAXES	Average Tax Rate	*Taxes % of Total*
A	TOWNSHIPS	$2,127,420,262	$2,252,467	0.1059	7.70%
B	MISCELLANEOUS DISTRICTS	2,708,922,037	163,537	0.0060	0.56%
C	FIRE DISTRICTS	2,092,590,005	385,453	0.0184	1.32%
D	EDUCATIONAL SERVICE UNITS	2,359,856,423	370,886	0.0157	1.27%
E	NATURAL RESOURCE DISTRICTS	2,359,856,423	567,805	0.0241	1.94%
F	COMMUNITY COLLEGE	2,359,856,423	2,250,004	0.0953	7.69%
G	COUNTY	2,359,856,423	3,065,505	0.1299	10.48%
H	CITY OR VILLAGE	267,266,418	1,238,594	0.4634	4.23%
I	SCHOOL DISTRICTS *	2,359,856,423	18,967,461	0.8038	64.82%
	CUMING COUNTY	**$2,359,856,423**	**$29,261,712**	**1.2400**	100.00%

* Includes Learning Community and all School Bonds

Property Taxes Levied by Local Governments

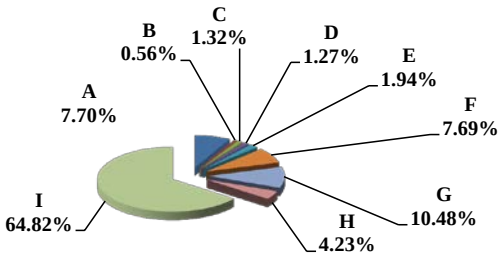

	Property Type:	2015 VALUE	2015 TAXES	Average Tax Rate	*Taxes % of Total*
A	RAILROADS	$0	$0		0.00%
B	PUBLIC SERVIC ENTITIES	6,001,219	81,395	1.3563	0.28%
C	COMMERCIAL & INDUST. EQUIP.	23,446,257	333,287	1.4215	1.14%
D	AGRIC. MACHINERY & EQUIP.	97,018,356	1,150,515	1.1859	3.93%
E	AG-OUTBLDG & FARM SITE LAND	85,481,891	1,016,944	1.1897	3.48%
F	AGRICULTURAL LAND	1,744,875,475	20,806,941	1.1925	71.11%
G	COMMERCIAL, INDUST., &MINERAL	90,340,505	1,353,071	1.4977	4.62%
H	RESIDENTIAL **	312,692,720	4,519,559	1.4454	15.45%
	CUMING COUNTY	**$2,359,856,423**	**$29,261,712**	**1.2400**	100.00%

Property Taxes by Property Type

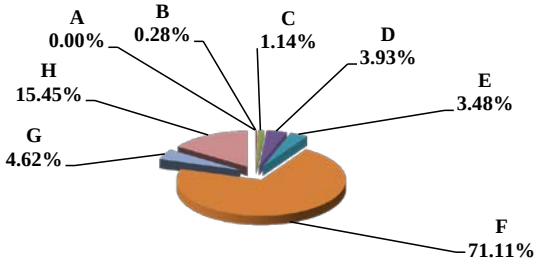

	Property Type:	2015 VALUE	*Value % of Total*
A	RAILROADS	$0	0.00%
B	PUBLIC SERVIC ENTITIES	6,001,219	0.25%
C	COMMERCIAL & INDUST. EQUIP.	23,446,257	0.99%
D	AGRIC. MACHINERY & EQUIP.	97,018,356	4.11%
E	AG-OUTBLDG & FARM SITE LAND	85,481,891	3.62%
F	AGRICULTURAL LAND	1,744,875,475	73.94%
G	COMMERCIAL, INDUST., &MINERAL	90,340,505	3.83%
H	RESIDENTIAL **	312,692,720	13.25%
	CUMING COUNTY	**$2,359,856,423**	100.00%

** Residential includes ag-dwelling & farm home site land.

Value by Property Type

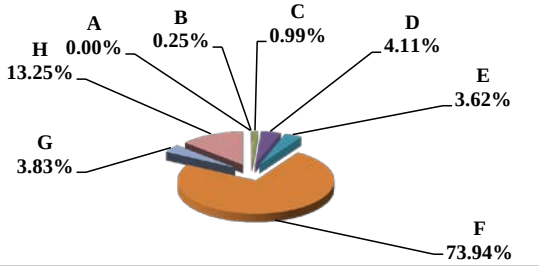

Table 19 2015 Value & Taxes Levied by Taxing Subdivision & by Property Type

21 CUSTER COUNTY

County Seat:	**Broken Bow, NE**	**Taxable Agland Acres:**	
County Population:	**10,939**	Irrigated	282,214.04
		Dryland	156,313.44
Residential & Recreational Records:	4,699	Grassland	1,170,050.02
Commercial, Indust., & Mineral Records:	819	Wasteland	2,134.28
Agricultural Records:	8,930	Other	182.19
Total Taxable Real Property Records:	**14,448**	**Total Acres**	**1,610,893.97**

2015 Levels of Value	
Residential:	97%
Commercial:	--
Agricultural:	72%
Ag Special Value:	--

	Taxing Subdivision:	**2015 VALUE**	**2015 TAXES**	**Average Tax Rate**	***Taxes % of Total***
A	TOWNSHIPS	$3,261,900,996	$1,459,331	0.0447	3.52%
B	MISCELLANEOUS DISTRICTS	4,410,745,211	536,350	0.0122	1.29%
C	FIRE DISTRICTS	3,090,370,008	525,379	0.0170	1.27%
D	EDUCATIONAL SERVICE UNITS	3,261,900,996	448,642	0.0138	1.08%
E	NATURAL RESOURCE DISTRICTS	3,261,900,996	1,097,811	0.0337	2.65%
F	COMMUNITY COLLEGE	3,261,900,996	2,544,284	0.0780	6.13%
G	COUNTY	3,261,900,996	6,160,881	0.1889	14.84%
H	CITY OR VILLAGE	264,997,593	1,581,746	0.5969	3.81%
I	SCHOOL DISTRICTS *	3,261,900,996	27,149,480	0.8323	65.41%
	CUSTER COUNTY	**$3,261,900,996**	**$41,503,905**	**1.2724**	100.00%

* Includes Learning Community and all School Bonds

Property Taxes Levied by Local Governments

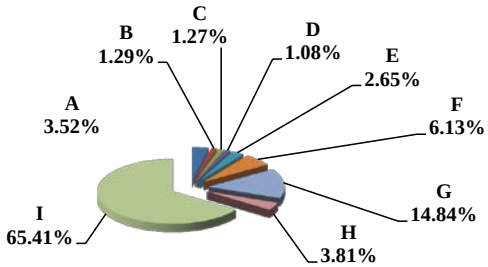

	Property Type:	**2015 VALUE**	**2015 TAXES**	**Average Tax Rate**	***Taxes % of Total***
A	RAILROADS	$98,050,222	$1,262,652	1.2878	3.04%
B	PUBLIC SERVIC ENTITIES	12,974,741	192,181	1.4812	0.46%
C	COMMERCIAL & INDUST. EQUIP.	51,734,952	817,683	1.5805	1.97%
D	AGRIC. MACHINERY & EQUIP.	115,553,730	1,383,899	1.1976	3.33%
E	AG-OUTBLDG & FARM SITE LAND	93,617,793	1,154,078	1.2328	2.78%
F	AGRICULTURAL LAND	2,398,726,828	28,806,734	1.2009	69.41%
G	COMMERCIAL, INDUST., &MINERAL	121,121,620	2,060,724	1.7014	4.97%
H	RESIDENTIAL **	370,121,110	5,825,952	1.5741	14.04%
	CUSTER COUNTY	**$3,261,900,996**	**$41,503,905**	**1.2724**	100.00%

Property Taxes by Property Type

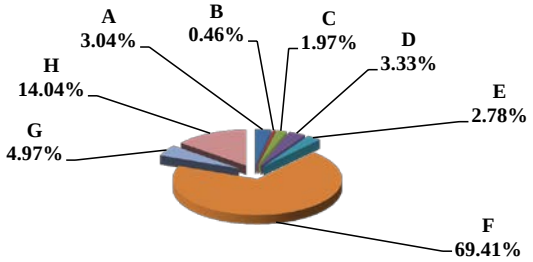

	Property Type:	**2015 VALUE**	***Value % of Total***
A	RAILROADS	$98,050,222	3.01%
B	PUBLIC SERVIC ENTITIES	12,974,741	0.40%
C	COMMERCIAL & INDUST. EQUIP.	51,734,952	1.59%
D	AGRIC. MACHINERY & EQUIP.	115,553,730	3.54%
E	AG-OUTBLDG & FARM SITE LAND	93,617,793	2.87%
F	AGRICULTURAL LAND	2,398,726,828	73.54%
G	COMMERCIAL, INDUST., &MINERAL	121,121,620	3.71%
H	RESIDENTIAL **	370,121,110	11.35%
	CUSTER COUNTY	**$3,261,900,996**	100.00%

** Residential includes ag-dwelling & farm home site land.

Value by Property Type

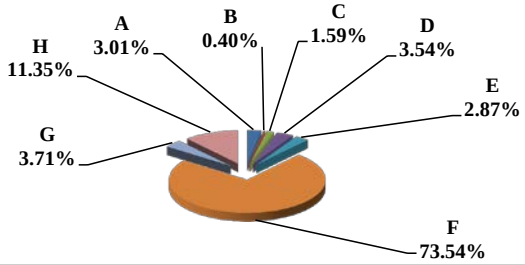

Table 19 2015 Value & Taxes Levied by Taxing Subdivision & by Property Type

22 DAKOTA COUNTY

County Seat:	**Dakota City, NE**	**Taxable Agland Acres:**	
County Population:	**21,006**	Irrigated	16,827.17
		Dryland	96,312.12
Residential & Recreational Records:	6,507	Grassland	28,869.77
Commercial, Indust., & Mineral Records:	939	Wasteland	6,606.10
Agricultural Records:	2,267	Other	347.90
Total Taxable Real Property Records:	**9,713**	**Total Acres**	**148,963.06**

2015 Levels of Value

Residential:	96%
Commercial:	--
Agricultural:	70%
Ag Special Value:	--

	Taxing Subdivision:	2015 VALUE	2015 TAXES	Average Tax Rate	*Taxes % of Total*
A	TOWNSHIPS	$0	$0		0.00%
B	MISCELLANEOUS DISTRICTS	3,379,993,256	129,506	0.0038	0.43%
C	FIRE DISTRICTS	988,288,994	234,258	0.0237	0.77%
D	EDUCATIONAL SERVICE UNITS	1,689,996,628	253,502	0.0150	0.83%
E	NATURAL RESOURCE DISTRICTS	1,689,996,627	641,109	0.0379	2.11%
F	COMMUNITY COLLEGE	1,689,996,628	1,611,327	0.0953	5.30%
G	COUNTY	1,689,996,628	5,607,591	0.3318	18.45%
H	CITY OR VILLAGE	721,818,845	3,021,526	0.4186	9.94%
I	SCHOOL DISTRICTS *	1,689,996,624	18,897,988	1.1182	62.17%
	DAKOTA COUNTY	**$1,689,996,628**	**$30,396,805**	**1.7986**	100.00%

* Includes Learning Community and all School Bonds

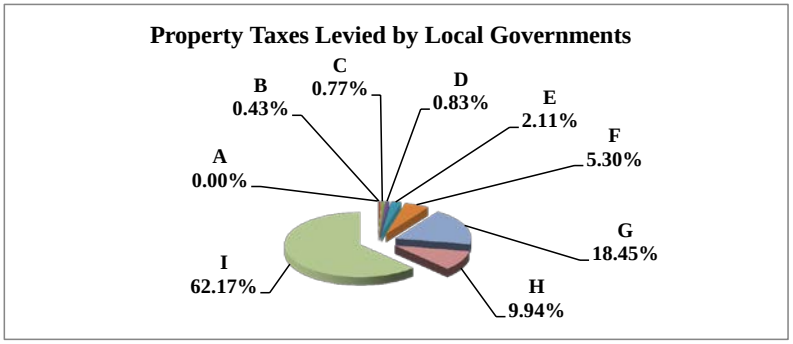

	Property Type:	2015 VALUE	2015 TAXES	Average Tax Rate	*Taxes % of Total*
A	RAILROADS	$19,566,106	$339,127	1.7332	1.12%
B	PUBLIC SERVIC ENTITIES	31,892,507	566,873	1.7774	1.86%
C	COMMERCIAL & INDUST. EQUIP.	58,755,653	1,196,223	2.0359	3.94%
D	AGRIC. MACHINERY & EQUIP.	20,070,157	316,204	1.5755	1.04%
E	AG-OUTBLDG & FARM SITE LAND	10,969,555	169,419	1.5444	0.56%
F	AGRICULTURAL LAND	654,066,310	10,133,538	1.5493	33.34%
G	COMMERCIAL, INDUST., &MINERAL	313,009,740	6,315,635	2.0177	20.78%
H	RESIDENTIAL **	581,666,600	11,359,786	1.9530	37.37%
	DAKOTA COUNTY	**$1,689,996,628**	**$30,396,805**	**1.7986**	100.00%



	Property Type:	2015 VALUE	*Value % of Total*
A	RAILROADS	$19,566,106	1.16%
B	PUBLIC SERVIC ENTITIES	31,892,507	1.89%
C	COMMERCIAL & INDUST. EQUIP.	58,755,653	3.48%
D	AGRIC. MACHINERY & EQUIP.	20,070,157	1.19%
E	AG-OUTBLDG & FARM SITE LAND	10,969,555	0.65%
F	AGRICULTURAL LAND	654,066,310	38.70%
G	COMMERCIAL, INDUST., &MINERAL	313,009,740	18.52%
H	RESIDENTIAL **	581,666,600	34.42%
	DAKOTA COUNTY	**$1,689,996,628**	100.00%

** Residential includes ag-dwelling & farm home site land.



Table 19 2015 Value & Taxes Levied by Taxing Subdivision & by Property Type

23 DAWES COUNTY

County Seat:	**Chadron, NE**	**Taxable Agland Acres:**	
County Population:	**9,182**	Irrigated	19,774.00
		Dryland	130,094.69
Residential & Recreational Records:	3,316	Grassland	634,622.76
Commercial, Indust., & Mineral Records:	553	Wasteland	6,914.59
Agricultural Records:	3,264	Other	0.00
Total Taxable Real Property Records:	**7,133**	**Total Acres**	**791,406.04**

2015 Levels of Value

Residential:	95%
Commercial:	99%
Agricultural:	71%
Ag Special Value:	71%

	Taxing Subdivision:	2015 VALUE	2015 TAXES	Average Tax Rate	*Taxes % of Total*
A	TOWNSHIPS	$0	$0		0.00%
B	MISCELLANEOUS DISTRICTS	826,497,859	33,142	0.0040	0.24%
C	FIRE DISTRICTS	580,355,481	195,090	0.0336	1.43%
D	EDUCATIONAL SERVICE UNITS	826,497,859	136,298	0.0165	1.00%
E	NATURAL RESOURCE DISTRICTS	826,497,859	153,538	0.0186	1.13%
F	COMMUNITY COLLEGE	826,497,859	830,903	0.1005	6.09%
G	COUNTY	826,497,859	2,831,040	0.3425	20.75%
H	CITY OR VILLAGE	246,142,378	1,057,179	0.4295	7.75%
I	SCHOOL DISTRICTS *	826,497,859	8,403,565	1.0168	61.61%
	DAWES COUNTY	**$826,497,859**	**$13,640,755**	**1.6504**	100.00%

* Includes Learning Community and all School Bonds

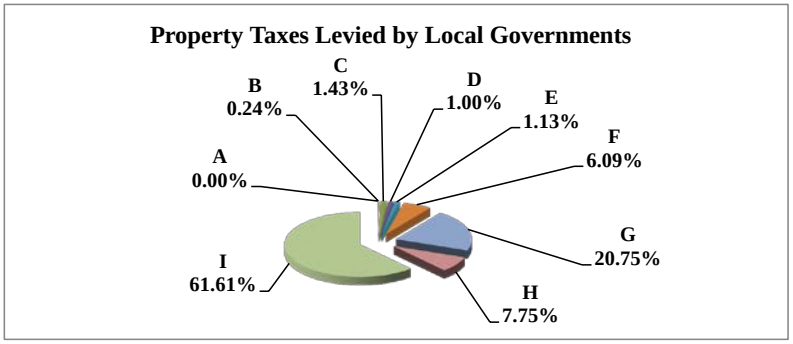

	Property Type:	2015 VALUE	2015 TAXES	Average Tax Rate	*Taxes % of Total*
A	RAILROADS	$64,973,058	$992,109	1.5270	7.27%
B	PUBLIC SERVIC ENTITIES	8,300,053	142,297	1.7144	1.04%
C	COMMERCIAL & INDUST. EQUIP.	16,425,089	288,038	1.7536	2.11%
D	AGRIC. MACHINERY & EQUIP.	13,590,811	208,020	1.5306	1.52%
E	AG-OUTBLDG & FARM SITE LAND	15,899,370	240,470	1.5125	1.76%
F	AGRICULTURAL LAND	321,205,640	4,854,289	1.5113	35.59%
G	COMMERCIAL, INDUST., &MINERAL	99,691,995	1,831,430	1.8371	13.43%
H	RESIDENTIAL **	286,411,843	5,084,100	1.7751	37.27%
	DAWES COUNTY	**$826,497,859**	**$13,640,755**	**1.6504**	100.00%



	Property Type:	2015 VALUE	*Value % of Total*
A	RAILROADS	$64,973,058	7.86%
B	PUBLIC SERVIC ENTITIES	8,300,053	1.00%
C	COMMERCIAL & INDUST. EQUIP.	16,425,089	1.99%
D	AGRIC. MACHINERY & EQUIP.	13,590,811	1.64%
E	AG-OUTBLDG & FARM SITE LAND	15,899,370	1.92%
F	AGRICULTURAL LAND	321,205,640	38.86%
G	COMMERCIAL, INDUST., &MINERAL	99,691,995	12.06%
H	RESIDENTIAL **	286,411,843	34.65%
	DAWES COUNTY	**$826,497,859**	100.00%

** Residential includes ag-dwelling & farm home site land.



Table 19 2015 Value & Taxes Levied by Taxing Subdivision & by Property Type

24 DAWSON COUNTY

County Seat:	**Lexington, NE**	**Taxable Agland Acres:**	
County Population:	**24,326**	Irrigated	288,088.73
		Dryland	32,691.73
Residential & Recreational Records:	8,900	Grassland	268,028.26
Commercial, Indust., & Mineral Records:	1,194	Wasteland	2,546.63
Agricultural Records:	4,741	Other	19,328.82
Total Taxable Real Property Records:	**14,835**	**Total Acres**	**610,684.17**

2015 Levels of Value	
Residential:	98%
Commercial:	97%
Agricultural:	71%
Ag Special Value:	71%

	Taxing Subdivision:	**2015 VALUE**	**2015 TAXES**	**Average Tax Rate**	***Taxes % of Total***
A	TOWNSHIPS	$0	$0		0.00%
B	MISCELLANEOUS DISTRICTS	8,864,576,655	1,252,818	0.0141	2.44%
C	FIRE DISTRICTS	2,417,874,239	362,328	0.0150	0.71%
D	EDUCATIONAL SERVICE UNITS	3,131,169,556	433,543	0.0138	0.85%
E	NATURAL RESOURCE DISTRICTS	3,131,169,557	1,202,932	0.0384	2.35%
F	COMMUNITY COLLEGE	3,131,169,557	3,044,373	0.0972	5.94%
G	COUNTY	3,131,169,557	10,173,975	0.3249	19.84%
H	CITY OR VILLAGE	713,295,321	3,013,164	0.4224	5.87%
I	SCHOOL DISTRICTS *	3,131,169,553	31,808,547	1.0159	62.02%
	DAWSON COUNTY	**$3,131,169,557**	**$51,291,681**	**1.6381**	100.00%

* Includes Learning Community and all School Bonds

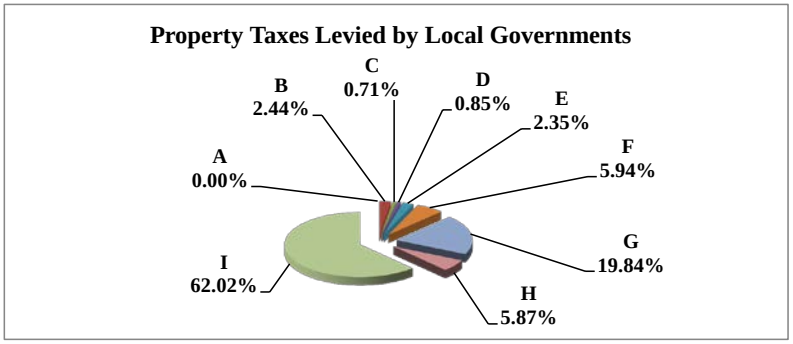

	Property Type:	**2015 VALUE**	**2015 TAXES**	**Average Tax Rate**	***Taxes % of Total***
A	RAILROADS	$165,834,025	$2,690,586	1.6225	5.25%
B	PUBLIC SERVIC ENTITIES	35,909,836	579,858	1.6148	1.13%
C	COMMERCIAL & INDUST. EQUIP.	62,310,997	1,126,924	1.8085	2.20%
D	AGRIC. MACHINERY & EQUIP.	114,188,966	1,732,751	1.5174	3.38%
E	AG-OUTBLDG & FARM SITE LAND	74,208,181	1,123,809	1.5144	2.19%
F	AGRICULTURAL LAND	1,641,643,143	24,878,460	1.5155	48.50%
G	COMMERCIAL, INDUST., &MINERAL	237,589,998	4,497,541	1.8930	8.77%
H	RESIDENTIAL **	799,484,411	14,661,751	1.8339	28.59%
	DAWSON COUNTY	**$3,131,169,557**	**$51,291,681**	**1.6381**	100.00%



	Property Type:	**2015 VALUE**	***Value % of Total***
A	RAILROADS	$165,834,025	5.30%
B	PUBLIC SERVIC ENTITIES	35,909,836	1.15%
C	COMMERCIAL & INDUST. EQUIP.	62,310,997	1.99%
D	AGRIC. MACHINERY & EQUIP.	114,188,966	3.65%
E	AG-OUTBLDG & FARM SITE LAND	74,208,181	2.37%
F	AGRICULTURAL LAND	1,641,643,143	52.43%
G	COMMERCIAL, INDUST., &MINERAL	237,589,998	7.59%
H	RESIDENTIAL **	799,484,411	25.53%
	DAWSON COUNTY	**$3,131,169,557**	100.00%

** Residential includes ag-dwelling & farm home site land.



Table 19 2015 Value & Taxes Levied by Taxing Subdivision & by Property Type

25 DEUEL COUNTY

County Seat:	**Chappell, NE**	**Taxable Agland Acres:**	
County Population:	**1,941**	Irrigated	21,965.48
		Dryland	173,076.02
Residential & Recreational Records:	805	Grassland	75,274.57
Commercial, Indust., & Mineral Records:	226	Wasteland	0.00
Agricultural Records:	1,290	Other	309.29
Total Taxable Real Property Records:	**2,321**	**Total Acres**	**270,625.36**

2015 Levels of Value

Residential:	94%
Commercial:	100%
Agricultural:	71%
Ag Special Value:	--

	Taxing Subdivision:	2015 VALUE	2015 TAXES	Average Tax Rate	*Taxes % of Total*
A	TOWNSHIPS	$0	$0		0.00%
B	MISCELLANEOUS DISTRICTS	581,456,190	10,609	0.0018	0.16%
C	FIRE DISTRICTS	407,801,751	128,724	0.0316	1.93%
D	EDUCATIONAL SERVICE UNITS	407,801,751	64,927	0.0159	0.97%
E	NATURAL RESOURCE DISTRICTS	407,801,751	209,345	0.0513	3.13%
F	COMMUNITY COLLEGE	407,801,751	409,976	0.1005	6.13%
G	COUNTY	407,801,751	2,039,022	0.5000	30.50%
H	CITY OR VILLAGE	54,011,136	244,823	0.4533	3.66%
I	SCHOOL DISTRICTS *	407,801,751	3,578,818	0.8776	53.53%
	DEUEL COUNTY	**$407,801,751**	**$6,686,244**	**1.6396**	100.00%

* Includes Learning Community and all School Bonds

Property Taxes Levied by Local Governments

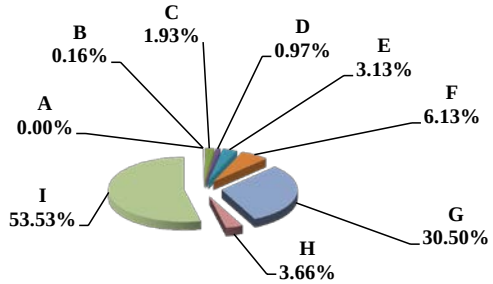

	Property Type:	2015 VALUE	2015 TAXES	Average Tax Rate	*Taxes % of Total*
A	RAILROADS	$61,182,404	$981,544	1.6043	14.68%
B	PUBLIC SERVIC ENTITIES	9,451,357	152,793	1.6166	2.29%
C	COMMERCIAL & INDUST. EQUIP.	3,445,174	62,011	1.7999	0.93%
D	AGRIC. MACHINERY & EQUIP.	12,612,502	199,698	1.5833	2.99%
E	AG-OUTBLDG & FARM SITE LAND	8,165,652	128,640	1.5754	1.92%
F	AGRICULTURAL LAND	238,136,050	3,755,047	1.5768	56.16%
G	COMMERCIAL, INDUST., &MINERAL	23,051,950	443,547	1.9241	6.63%
H	RESIDENTIAL **	51,756,662	962,964	1.8606	14.40%
	DEUEL COUNTY	**$407,801,751**	**$6,686,244**	**1.6396**	100.00%

Property Taxes by Property Type

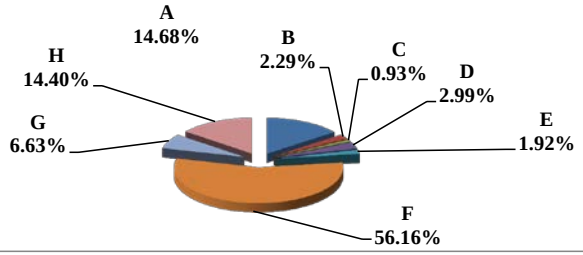

	Property Type:	2015 VALUE	*Value % of Total*
A	RAILROADS	$61,182,404	15.00%
B	PUBLIC SERVIC ENTITIES	9,451,357	2.32%
C	COMMERCIAL & INDUST. EQUIP.	3,445,174	0.84%
D	AGRIC. MACHINERY & EQUIP.	12,612,502	3.09%
E	AG-OUTBLDG & FARM SITE LAND	8,165,652	2.00%
F	AGRICULTURAL LAND	238,136,050	58.40%
G	COMMERCIAL, INDUST., &MINERAL	23,051,950	5.65%
H	RESIDENTIAL **	51,756,662	12.69%
	DEUEL COUNTY	**$407,801,751**	100.00%

** Residential includes ag-dwelling & farm home site land.

Value by Property Type

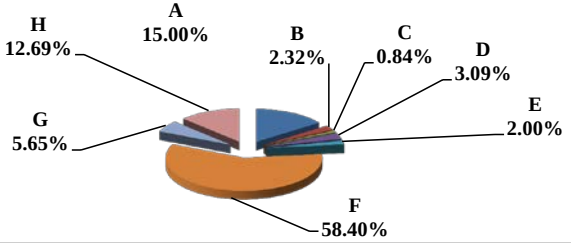

Table 19 2015 Value & Taxes Levied by Taxing Subdivision & by Property Type

26 DIXON COUNTY

County Seat:	**Ponca, NE**	**Taxable Agland Acres:**	
County Population:	**6,000**	Irrigated	31,922.61
		Dryland	190,436.99
Residential & Recreational Records:	2,189	Grassland	51,614.87
Commercial, Indust., & Mineral Records:	346	Wasteland	7,094.73
Agricultural Records:	3,070	Other	0.00
Total Taxable Real Property Records:	**5,605**	**Total Acres**	**281,069.20**

2015 Levels of Value

Residential:	96%
Commercial:	100%
Agricultural:	70%
Ag Special Value:	--

	Taxing Subdivision:	2015 VALUE	2015 TAXES	Average Tax Rate	*Taxes % of Total*
A	TOWNSHIPS	$1,476,825,180	$1,022,422	0.0692	5.19%
B	MISCELLANEOUS DISTRICTS	1,509,283,645	37,461	0.0025	0.19%
C	FIRE DISTRICTS	1,403,167,363	296,234	0.0211	1.50%
D	EDUCATIONAL SERVICE UNITS	1,509,283,645	226,392	0.0150	1.15%
E	NATURAL RESOURCE DISTRICTS	1,509,283,645	334,690	0.0222	1.70%
F	COMMUNITY COLLEGE	1,509,283,645	1,439,026	0.0953	7.31%
G	COUNTY	1,509,283,645	3,142,028	0.2082	15.96%
H	CITY OR VILLAGE	113,813,059	580,015	0.5096	2.95%
I	SCHOOL DISTRICTS *	1,509,283,645	12,605,978	0.8352	64.04%
	DIXON COUNTY	**$1,509,283,645**	**$19,684,246**	**1.3042**	100.00%

* Includes Learning Community and all School Bonds

Property Taxes Levied by Local Governments

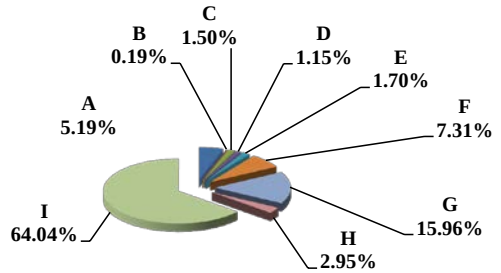

	Property Type:	2015 VALUE	2015 TAXES	Average Tax Rate	*Taxes % of Total*
A	RAILROADS	$6,277,692	$87,255	1.3899	0.44%
B	PUBLIC SERVIC ENTITIES	2,333,240	36,636	1.5702	0.19%
C	COMMERCIAL & INDUST. EQUIP.	23,772,254	362,218	1.5237	1.84%
D	AGRIC. MACHINERY & EQUIP.	40,131,659	508,207	1.2664	2.58%
E	AG-OUTBLDG & FARM SITE LAND	25,648,520	330,390	1.2881	1.68%
F	AGRICULTURAL LAND	1,194,835,285	14,907,173	1.2476	75.73%
G	COMMERCIAL, INDUST., &MINERAL	46,372,705	758,939	1.6366	3.86%
H	RESIDENTIAL **	169,912,290	2,693,427	1.5852	13.68%
	DIXON COUNTY	**$1,509,283,645**	**$19,684,246**	**1.3042**	100.00%

Property Taxes by Property Type

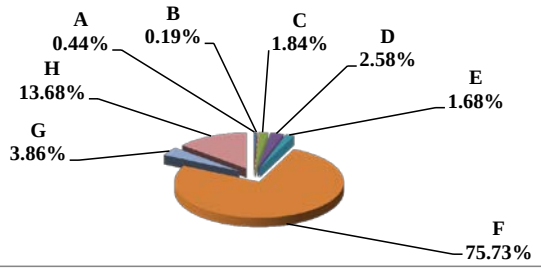

	Property Type:	2015 VALUE	*Value % of Total*
A	RAILROADS	$6,277,692	0.42%
B	PUBLIC SERVIC ENTITIES	2,333,240	0.15%
C	COMMERCIAL & INDUST. EQUIP.	23,772,254	1.58%
D	AGRIC. MACHINERY & EQUIP.	40,131,659	2.66%
E	AG-OUTBLDG & FARM SITE LAND	25,648,520	1.70%
F	AGRICULTURAL LAND	1,194,835,285	79.17%
G	COMMERCIAL, INDUST., &MINERAL	46,372,705	3.07%
H	RESIDENTIAL **	169,912,290	11.26%
	DIXON COUNTY	**$1,509,283,645**	100.00%

** Residential includes ag-dwelling & farm home site land.

Value by Property Type

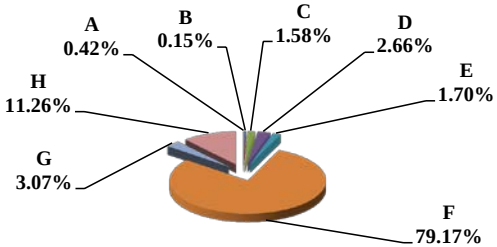

Table 19 2015 Value & Taxes Levied by Taxing Subdivision & by Property Type

27 DODGE COUNTY

County Seat:	**Fremont, NE**	**Taxable Agland Acres:**	
County Population:	**36,691**	Irrigated	114,806.40
		Dryland	152,985.89
Residential & Recreational Records:	14,015	Grassland	15,567.77
Commercial, Indust., & Mineral Records:	1,676	Wasteland	13,792.12
Agricultural Records:	4,299	Other	5.00
Total Taxable Real Property Records:	**19,990**	**Total Acres**	**297,157.18**

2015 Levels of Value	
Residential:	95%
Commercial:	93%
Agricultural:	70%
Ag Special Value:	70%

	Taxing Subdivision:	**2015 VALUE**	**2015 TAXES**	**Average Tax Rate**	***Taxes % of Total***
A	TOWNSHIPS	$2,363,074,884	$1,512,747	0.0640	2.51%
B	MISCELLANEOUS DISTRICTS	3,835,524,949	474,641	0.0124	0.79%
C	FIRE DISTRICTS	2,371,195,783	934,864	0.0394	1.55%
D	EDUCATIONAL SERVICE UNITS	3,764,401,394	593,944	0.0158	0.98%
E	NATURAL RESOURCE DISTRICTS	3,764,401,392	1,375,737	0.0365	2.28%
F	COMMUNITY COLLEGE	3,764,401,394	3,576,192	0.0950	5.92%
G	COUNTY	3,764,401,394	8,360,144	0.2221	13.85%
H	CITY OR VILLAGE	1,500,222,684	5,635,139	0.3756	9.33%
I	SCHOOL DISTRICTS *	3,764,401,387	37,914,446	1.0072	62.80%
	DODGE COUNTY	**$3,764,401,394**	**$60,377,854**	**1.6039**	100.00%

* Includes Learning Community and all School Bonds

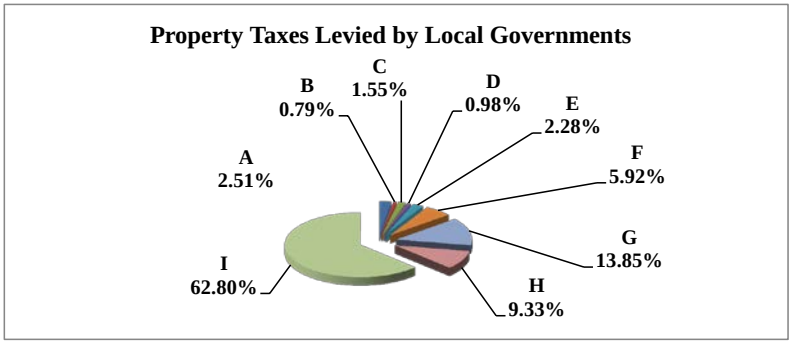

	Property Type:	**2015 VALUE**	**2015 TAXES**	**Average Tax Rate**	***Taxes % of Total***
A	RAILROADS	$95,910,950	$1,504,404	1.5685	2.49%
B	PUBLIC SERVIC ENTITIES	23,598,342	392,889	1.6649	0.65%
C	COMMERCIAL & INDUST. EQUIP.	93,766,450	1,704,361	1.8177	2.82%
D	AGRIC. MACHINERY & EQUIP.	70,520,682	913,217	1.2950	1.51%
E	AG-OUTBLDG & FARM SITE LAND	35,785,730	457,738	1.2791	0.76%
F	AGRICULTURAL LAND	1,554,199,505	20,197,258	1.2995	33.45%
G	COMMERCIAL, INDUST., &MINERAL	435,380,937	8,312,199	1.9092	13.77%
H	RESIDENTIAL **	1,455,238,798	26,895,789	1.8482	44.55%
	DODGE COUNTY	**$3,764,401,394**	**$60,377,854**	**1.6039**	100.00%



	Property Type:	**2015 VALUE**	***Value % of Total***
A	RAILROADS	$95,910,950	2.55%
B	PUBLIC SERVIC ENTITIES	23,598,342	0.63%
C	COMMERCIAL & INDUST. EQUIP.	93,766,450	2.49%
D	AGRIC. MACHINERY & EQUIP.	70,520,682	1.87%
E	AG-OUTBLDG & FARM SITE LAND	35,785,730	0.95%
F	AGRICULTURAL LAND	1,554,199,505	41.29%
G	COMMERCIAL, INDUST., &MINERAL	435,380,937	11.57%
H	RESIDENTIAL **	1,455,238,798	38.66%
	DODGE COUNTY	**$3,764,401,394**	100.00%

** Residential includes ag-dwelling & farm home site land.



Table 19 2015 Value & Taxes Levied by Taxing Subdivision & by Property Type

28 DOUGLAS COUNTY

County Seat:	**Omaha, NE**	**Taxable Agland Acres:**	
County Population:	**517,110**	Irrigated	10,611.98
		Dryland	46,713.99
Residential & Recreational Records:	181,342	Grassland	8,951.95
Commercial, Indust., & Mineral Records:	11,887	Wasteland	2,924.51
Agricultural Records:	2,017	Other	5,328.21
Total Taxable Real Property Records:	**195,246**	**Total Acres**	**74,530.64**

2015 Levels of Value	
Residential:	94%
Commercial:	97%
Agricultural:	--
Ag Special Value:	73%

	Taxing Subdivision:	**2015 VALUE**	**2015 TAXES**	**Average Tax Rate**	***Taxes % of Total***
A	TOWNSHIPS	$0	$0		0.00%
B	MISCELLANEOUS DISTRICTS	120,883,408,515	70,864,834	0.0586	7.88%
C	FIRE DISTRICTS	7,896,480,270	9,225,711	0.1168	1.03%
D	EDUCATIONAL SERVICE UNITS	39,124,877,435	5,869,559	0.0150	0.65%
E	NATURAL RESOURCE DISTRICTS	39,124,877,435	14,883,095	0.0380	1.66%
F	COMMUNITY COLLEGE	39,124,877,435	37,169,098	0.0950	4.14%
G	COUNTY	39,124,877,435	109,780,509	0.2806	12.21%
H	CITY OR VILLAGE	31,519,583,050	154,810,539	0.4912	17.22%
I	SCHOOL DISTRICTS *	39,124,877,435	496,247,243	1.2684	55.21%
	DOUGLAS COUNTY	**$39,124,877,435**	**$898,850,588**	**2.2974**	100.00%

* Includes Learning Community and all School Bonds

Property Taxes Levied by Local Governments

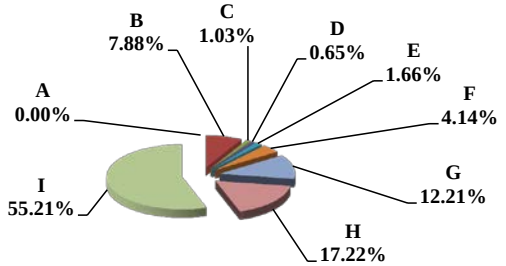

	Property Type:	**2015 VALUE**	**2015 TAXES**	**Average Tax Rate**	***Taxes % of Total***
A	RAILROADS	$256,903,045	$5,593,453	2.1773	0.62%
B	PUBLIC SERVIC ENTITIES	434,423,140	9,651,556	2.2217	1.07%
C	COMMERCIAL & INDUST. EQUIP.	1,732,992,270	38,793,485	2.2385	4.32%
D	AGRIC. MACHINERY & EQUIP.	15,982,410	285,317	1.7852	0.03%
E	AG-OUTBLDG & FARM SITE LAND	17,244,705	314,591	1.8243	0.03%
F	AGRICULTURAL LAND	348,919,630	6,325,779	1.8130	0.70%
G	COMMERCIAL, INDUST., &MINERAL	11,559,524,765	262,188,183	2.2682	29.17%
H	RESIDENTIAL **	24,758,887,470	575,698,226	2.3252	64.05%
	DOUGLAS COUNTY	**$39,124,877,435**	**$898,850,588**	**2.2974**	100.00%

Property Taxes by Property Type

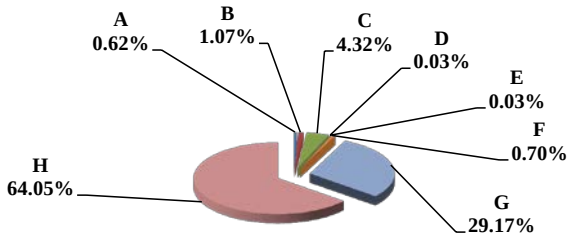

	Property Type:	**2015 VALUE**	***Value % of Total***
A	RAILROADS	$256,903,045	0.66%
B	PUBLIC SERVIC ENTITIES	434,423,140	1.11%
C	COMMERCIAL & INDUST. EQUIP.	1,732,992,270	4.43%
D	AGRIC. MACHINERY & EQUIP.	15,982,410	0.04%
E	AG-OUTBLDG & FARM SITE LAND	17,244,705	0.04%
F	AGRICULTURAL LAND	348,919,630	0.89%
G	COMMERCIAL, INDUST., &MINERAL	11,559,524,765	29.55%
H	RESIDENTIAL **	24,758,887,470	63.28%
	DOUGLAS COUNTY	**$39,124,877,435**	100.00%

** Residential includes ag-dwelling & farm home site land.

Value by Property Type

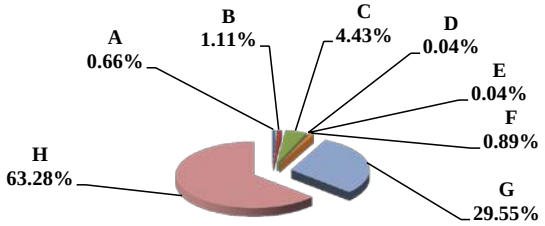

Table 19 2015 Value & Taxes Levied by Taxing Subdivision & by Property Type

29 DUNDY COUNTY

County Seat:	**Benkelman, NE**	**Taxable Agland Acres:**	
County Population:	**2,008**	Irrigated	121,217.26
		Dryland	97,194.51
Residential & Recreational Records:	929	Grassland	357,789.63
Commercial, Indust., & Mineral Records:	648	Wasteland	0.00
Agricultural Records:	2,412	Other	521.18
Total Taxable Real Property Records:	**3,989**	**Total Acres**	**576,722.58**

2015 Levels of Value	
Residential:	96%
Commercial:	100%
Agricultural:	69%
Ag Special Value:	--

	Taxing Subdivision:	**2015 VALUE**	**2015 TAXES**	**Average Tax Rate**	***Taxes % of Total***
A	TOWNSHIPS	$0	$0		0.00%
B	MISCELLANEOUS DISTRICTS	2,506,780,556	54,165	0.0022	0.65%
C	FIRE DISTRICTS	830,248,707	108,502	0.0131	1.30%
D	EDUCATIONAL SERVICE UNITS	868,397,155	113,144	0.0130	1.35%
E	NATURAL RESOURCE DISTRICTS	868,397,155	479,512	0.0552	5.73%
F	COMMUNITY COLLEGE	868,397,155	677,350	0.0780	8.09%
G	COUNTY	868,397,155	1,806,635	0.2080	21.58%
H	CITY OR VILLAGE	38,148,454	190,741	0.5000	2.28%
I	SCHOOL DISTRICTS *	868,397,156	4,942,532	0.5692	59.03%
	DUNDY COUNTY	**$868,397,155**	**$8,372,579**	**0.9641**	100.00%

* Includes Learning Community and all School Bonds

Property Taxes Levied by Local Governments

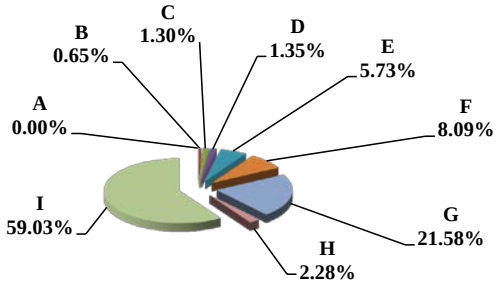

	Property Type:	**2015 VALUE**	**2015 TAXES**	**Average Tax Rate**	***Taxes % of Total***
A	RAILROADS	$22,743,755	$209,923	0.9230	2.51%
B	PUBLIC SERVIC ENTITIES	46,081,302	428,947	0.9308	5.12%
C	COMMERCIAL & INDUST. EQUIP.	12,869,393	136,050	1.0572	1.62%
D	AGRIC. MACHINERY & EQUIP.	30,701,647	293,766	0.9568	3.51%
E	AG-OUTBLDG & FARM SITE LAND	14,287,599	132,845	0.9298	1.59%
F	AGRICULTURAL LAND	642,282,687	6,114,263	0.9520	73.03%
G	COMMERCIAL, INDUST., &MINERAL	48,638,269	468,524	0.9633	5.60%
H	RESIDENTIAL **	50,792,503	588,261	1.1582	7.03%
	DUNDY COUNTY	**$868,397,155**	**$8,372,579**	**0.9641**	100.00%

Property Taxes by Property Type

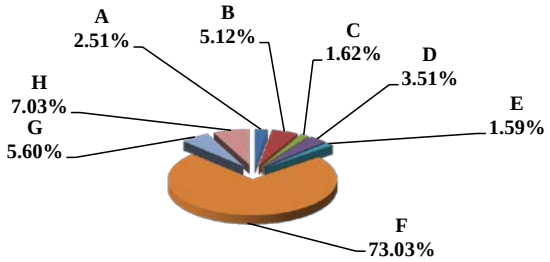

	Property Type:	**2015 VALUE**	***Value % of Total***
A	RAILROADS	$22,743,755	2.62%
B	PUBLIC SERVIC ENTITIES	46,081,302	5.31%
C	COMMERCIAL & INDUST. EQUIP.	12,869,393	1.48%
D	AGRIC. MACHINERY & EQUIP.	30,701,647	3.54%
E	AG-OUTBLDG & FARM SITE LAND	14,287,599	1.65%
F	AGRICULTURAL LAND	642,282,687	73.96%
G	COMMERCIAL, INDUST., &MINERAL	48,638,269	5.60%
H	RESIDENTIAL **	50,792,503	5.85%
	DUNDY COUNTY	**$868,397,155**	100.00%

** Residential includes ag-dwelling & farm home site land.

Value by Property Type

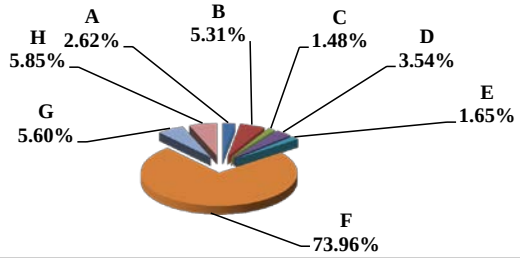

Table 19 2015 Value & Taxes Levied by Taxing Subdivision & by Property Type

30 FILLMORE COUNTY

County Seat:	**Geneva, NE**	**Taxable Agland Acres:**	
County Population:	**5,890**	Irrigated	237,951.74
		Dryland	77,822.95
Residential & Recreational Records:	2,552	Grassland	24,733.59
Commercial, Indust., & Mineral Records:	548	Wasteland	2,969.57
Agricultural Records:	3,392	Other	455.85
Total Taxable Real Property Records:	**6,492**	**Total Acres**	**343,933.70**

2015 Levels of Value

Residential:	98%
Commercial:	100%
Agricultural:	70%
Ag Special Value:	--

	Taxing Subdivision:	2015 VALUE	2015 TAXES	Average Tax Rate	*Taxes % of Total*
A	TOWNSHIPS	$2,284,454,880	$155,256	0.0068	0.68%
B	MISCELLANEOUS DISTRICTS	5,020,887,468	298,906	0.0060	1.31%
C	FIRE DISTRICTS	2,053,809,432	225,099	0.0110	0.98%
D	EDUCATIONAL SERVICE UNITS	2,284,454,883	358,026	0.0157	1.56%
E	NATURAL RESOURCE DISTRICTS	2,284,454,880	556,713	0.0244	2.43%
F	COMMUNITY COLLEGE	2,284,454,883	1,729,332	0.0757	7.56%
G	COUNTY	2,284,454,883	4,167,799	0.1824	18.21%
H	CITY OR VILLAGE	230,645,446	1,365,161	0.5919	5.96%
I	SCHOOL DISTRICTS *	2,284,454,880	14,033,451	0.6143	61.31%
	FILLMORE COUNTY	**$2,284,454,883**	**$22,889,742**	**1.0020**	100.00%

* Includes Learning Community and all School Bonds

Property Taxes Levied by Local Governments

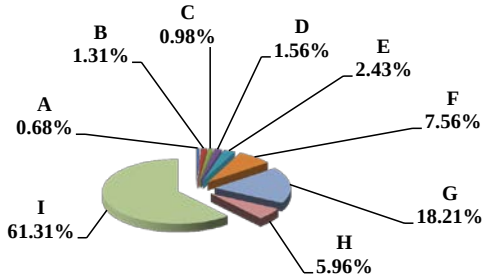

	Property Type:	2015 VALUE	2015 TAXES	Average Tax Rate	*Taxes % of Total*
A	RAILROADS	$14,108,493	$157,056	1.1132	0.69%
B	PUBLIC SERVIC ENTITIES	13,256,892	135,651	1.0232	0.59%
C	COMMERCIAL & INDUST. EQUIP.	59,394,814	987,406	1.6624	4.31%
D	AGRIC. MACHINERY & EQUIP.	94,880,541	902,902	0.9516	3.94%
E	AG-OUTBLDG & FARM SITE LAND	51,407,368	484,740	0.9429	2.12%
F	AGRICULTURAL LAND	1,785,836,815	16,797,774	0.9406	73.39%
G	COMMERCIAL, INDUST., &MINERAL	72,170,510	964,627	1.3366	4.21%
H	RESIDENTIAL **	193,399,450	2,459,587	1.2718	10.75%
	FILLMORE COUNTY	**$2,284,454,883**	**$22,889,742**	**1.0020**	100.00%

Property Taxes by Property Type

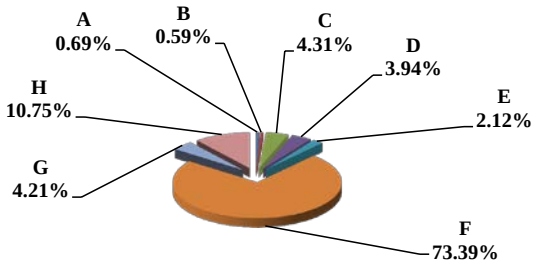

	Property Type:	2015 VALUE	*Value % of Total*
A	RAILROADS	$14,108,493	0.62%
B	PUBLIC SERVIC ENTITIES	13,256,892	0.58%
C	COMMERCIAL & INDUST. EQUIP.	59,394,814	2.60%
D	AGRIC. MACHINERY & EQUIP.	94,880,541	4.15%
E	AG-OUTBLDG & FARM SITE LAND	51,407,368	2.25%
F	AGRICULTURAL LAND	1,785,836,815	78.17%
G	COMMERCIAL, INDUST., &MINERAL	72,170,510	3.16%
H	RESIDENTIAL **	193,399,450	8.47%
	FILLMORE COUNTY	**$2,284,454,883**	100.00%

** Residential includes ag-dwelling & farm home site land.

Value by Property Type

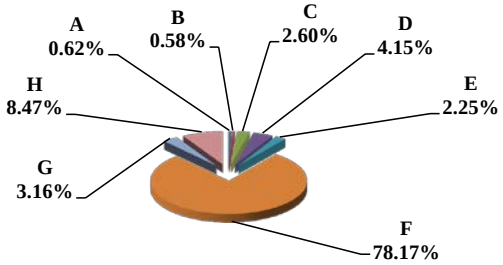

Table 19 2015 Value & Taxes Levied by Taxing Subdivision & by Property Type

31 FRANKLIN COUNTY

County Seat:	**Franklin, NE**	**Taxable Agland Acres:**	
County Population:	**3,225**	Irrigated	112,873.67
		Dryland	66,817.24
Residential & Recreational Records:	1,649	Grassland	166,190.96
Commercial, Indust., & Mineral Records:	360	Wasteland	4,802.35
Agricultural Records:	2,802	Other	0.00
Total Taxable Real Property Records:	**4,811**	**Total Acres**	**350,684.22**

2015 Levels of Value

Residential:	94%
Commercial:	100%
Agricultural:	75%
Ag Special Value:	--

	Taxing Subdivision:	2015 VALUE	2015 TAXES	Average Tax Rate	*Taxes % of Total*
A	TOWNSHIPS	$1,093,662,843	$183,942	0.0168	1.39%
B	MISCELLANEOUS DISTRICTS	1,346,240,540	82,642	0.0061	0.62%
C	FIRE DISTRICTS	1,077,585,686	276,144	0.0256	2.09%
D	EDUCATIONAL SERVICE UNITS	1,093,662,843	164,040	0.0150	1.24%
E	NATURAL RESOURCE DISTRICTS	1,093,662,843	257,251	0.0235	1.94%
F	COMMUNITY COLLEGE	1,093,662,843	1,063,347	0.0972	8.04%
G	COUNTY	1,093,662,843	2,547,464	0.2329	19.26%
H	CITY OR VILLAGE	67,527,734	317,248	0.4698	2.40%
I	SCHOOL DISTRICTS *	1,093,662,843	8,336,914	0.7623	63.02%
	FRANKLIN COUNTY	**$1,093,662,843**	**$13,228,990**	**1.2096**	100.00%

* Includes Learning Community and all School Bonds

Property Taxes Levied by Local Governments

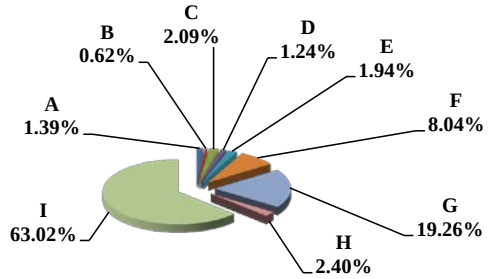

	Property Type:	2015 VALUE	2015 TAXES	Average Tax Rate	*Taxes % of Total*
A	RAILROADS	$291,781	$4,312	1.4778	0.03%
B	PUBLIC SERVIC ENTITIES	24,983,463	286,151	1.1454	2.16%
C	COMMERCIAL & INDUST. EQUIP.	3,226,059	49,115	1.5225	0.37%
D	AGRIC. MACHINERY & EQUIP.	39,603,983	460,294	1.1622	3.48%
E	AG-OUTBLDG & FARM SITE LAND	23,881,785	284,664	1.1920	2.15%
F	AGRICULTURAL LAND	896,519,015	10,582,884	1.1804	80.00%
G	COMMERCIAL, INDUST., &MINERAL	21,082,280	331,105	1.5705	2.50%
H	RESIDENTIAL **	84,074,477	1,230,465	1.4635	9.30%
	FRANKLIN COUNTY	**$1,093,662,843**	**$13,228,990**	**1.2096**	100.00%

Property Taxes by Property Type

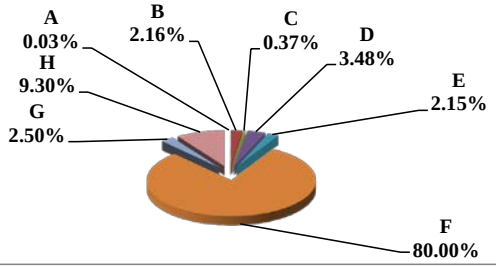

	Property Type:	2015 VALUE	*Value % of Total*
A	RAILROADS	$291,781	0.03%
B	PUBLIC SERVIC ENTITIES	24,983,463	2.28%
C	COMMERCIAL & INDUST. EQUIP.	3,226,059	0.29%
D	AGRIC. MACHINERY & EQUIP.	39,603,983	3.62%
E	AG-OUTBLDG & FARM SITE LAND	23,881,785	2.18%
F	AGRICULTURAL LAND	896,519,015	81.97%
G	COMMERCIAL, INDUST., &MINERAL	21,082,280	1.93%
H	RESIDENTIAL **	84,074,477	7.69%
	FRANKLIN COUNTY	**$1,093,662,843**	100.00%

** Residential includes ag-dwelling & farm home site land.

Value by Property Type

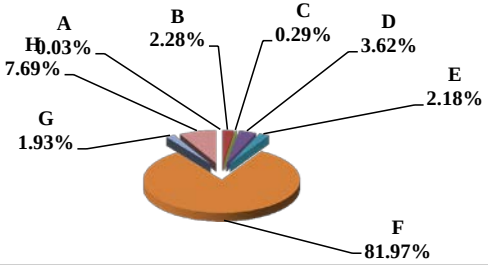

Table 19 2015 Value & Taxes Levied by Taxing Subdivision & by Property Type

32 FRONTIER COUNTY

County Seat:	**Stockville, NE**	**Taxable Agland Acres:**	
County Population:	**2,756**	Irrigated	76,623.56
		Dryland	156,132.60
Residential & Recreational Records:	1,132	Grassland	364,126.76
Commercial, Indust., & Mineral Records:	206	Wasteland	0.00
Agricultural Records:	2,706	Other	0.00
Total Taxable Real Property Records:	**4,044**	**Total Acres**	**596,882.92**

2015 Levels of Value

Residential:	96%
Commercial:	100%
Agricultural:	73%
Ag Special Value:	--

	Taxing Subdivision:	2015 VALUE	2015 TAXES	Average Tax Rate	*Taxes % of Total*
A	TOWNSHIPS	$0	$0		0.00%
B	MISCELLANEOUS DISTRICTS	1,037,007,375	144,958	0.0140	1.26%
C	FIRE DISTRICTS	946,722,855	244,142	0.0258	2.12%
D	EDUCATIONAL SERVICE UNITS	946,722,856	130,870	0.0138	1.14%
E	NATURAL RESOURCE DISTRICTS	946,722,854	306,627	0.0324	2.67%
F	COMMUNITY COLLEGE	946,722,855	738,444	0.0780	6.42%
G	COUNTY	946,722,855	1,915,807	0.2024	16.66%
H	CITY OR VILLAGE	62,128,855	255,874	0.4118	2.23%
I	SCHOOL DISTRICTS *	946,722,853	7,763,116	0.8200	67.51%
	FRONTIER COUNTY	**$946,722,855**	**$11,499,837**	**1.2147**	100.00%

* Includes Learning Community and all School Bonds

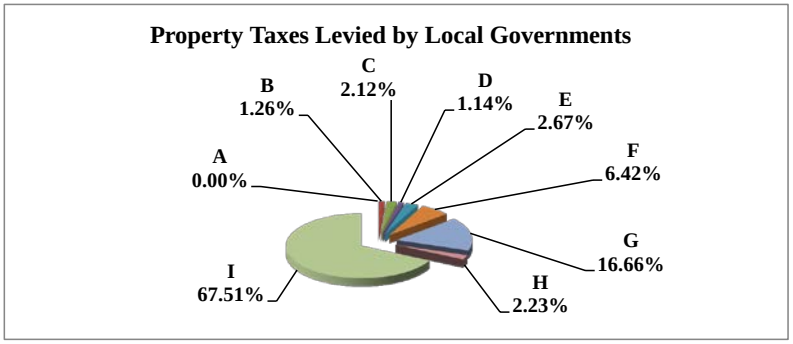

	Property Type:	2015 VALUE	2015 TAXES	Average Tax Rate	*Taxes % of Total*
A	RAILROADS	$675,865	$8,559	1.2664	0.07%
B	PUBLIC SERVIC ENTITIES	17,494,141	193,166	1.1042	1.68%
C	COMMERCIAL & INDUST. EQUIP.	6,958,579	97,452	1.4005	0.85%
D	AGRIC. MACHINERY & EQUIP.	41,741,719	501,650	1.2018	4.36%
E	AG-OUTBLDG & FARM SITE LAND	34,165,608	410,119	1.2004	3.57%
F	AGRICULTURAL LAND	724,821,727	8,598,439	1.1863	74.77%
G	COMMERCIAL, INDUST., &MINERAL	24,807,166	356,218	1.4359	3.10%
H	RESIDENTIAL **	96,058,050	1,334,233	1.3890	11.60%
	FRONTIER COUNTY	**$946,722,855**	**$11,499,837**	**1.2147**	100.00%



	Property Type:	2015 VALUE	*Value % of Total*
A	RAILROADS	$675,865	0.07%
B	PUBLIC SERVIC ENTITIES	17,494,141	1.85%
C	COMMERCIAL & INDUST. EQUIP.	6,958,579	0.74%
D	AGRIC. MACHINERY & EQUIP.	41,741,719	4.41%
E	AG-OUTBLDG & FARM SITE LAND	34,165,608	3.61%
F	AGRICULTURAL LAND	724,821,727	76.56%
G	COMMERCIAL, INDUST., &MINERAL	24,807,166	2.62%
H	RESIDENTIAL **	96,058,050	10.15%
	FRONTIER COUNTY	**$946,722,855**	100.00%



** Residential includes ag-dwelling & farm home site land.

Table 19 2015 Value & Taxes Levied by Taxing Subdivision & by Property Type

33 FURNAS COUNTY

County Seat:	**Beaver City, NE**	**Taxable Agland Acres:**	
County Population:	**4,959**	Irrigated	67,112.55
		Dryland	190,538.95
Residential & Recreational Records:	2,585	Grassland	170,269.87
Commercial, Indust., & Mineral Records:	443	Wasteland	6,521.29
Agricultural Records:	3,087	Other	6,188.74
Total Taxable Real Property Records:	**6,115**	**Total Acres**	**440,631.40**

2015 Levels of Value	
Residential:	93%
Commercial:	100%
Agricultural:	75%
Ag Special Value:	--

	Taxing Subdivision:	**2015 VALUE**	**2015 TAXES**	**Average Tax Rate**	***Taxes % of Total***
A	TOWNSHIPS	$0	$0		0.00%
B	MISCELLANEOUS DISTRICTS	1,228,501,224	120,442	0.0098	0.91%
C	FIRE DISTRICTS	938,388,881	158,816	0.0169	1.20%
D	EDUCATIONAL SERVICE UNITS	1,050,035,363	155,512	0.0148	1.17%
E	NATURAL RESOURCE DISTRICTS	1,050,035,363	246,989	0.0235	1.86%
F	COMMUNITY COLLEGE	1,050,035,363	941,419	0.0897	7.09%
G	COUNTY	1,050,035,363	1,931,965	0.1840	14.55%
H	CITY OR VILLAGE	114,120,020	617,401	0.5410	4.65%
I	SCHOOL DISTRICTS *	1,050,035,363	9,103,021	0.8669	68.57%
	FURNAS COUNTY	**$1,050,035,363**	**$13,275,565**	**1.2643**	100.00%

* Includes Learning Community and all School Bonds

Property Taxes Levied by Local Governments

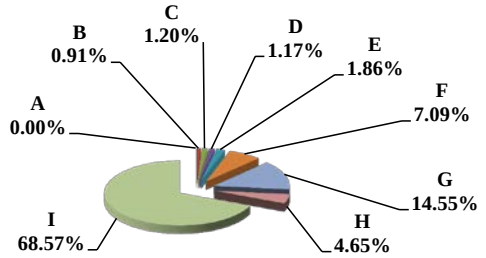

	Property Type:	**2015 VALUE**	**2015 TAXES**	**Average Tax Rate**	***Taxes % of Total***
A	RAILROADS	$18,999,732	$242,338	1.2755	1.83%
B	PUBLIC SERVIC ENTITIES	12,428,025	170,224	1.3697	1.28%
C	COMMERCIAL & INDUST. EQUIP.	15,267,486	234,100	1.5333	1.76%
D	AGRIC. MACHINERY & EQUIP.	33,707,790	408,319	1.2114	3.08%
E	AG-OUTBLDG & FARM SITE LAND	25,715,500	309,123	1.2021	2.33%
F	AGRICULTURAL LAND	797,544,170	9,585,829	1.2019	72.21%
G	COMMERCIAL, INDUST., &MINERAL	27,147,780	441,167	1.6251	3.32%
H	RESIDENTIAL **	119,224,880	1,884,464	1.5806	14.19%
	FURNAS COUNTY	**$1,050,035,363**	**$13,275,565**	**1.2643**	100.00%

Property Taxes by Property Type

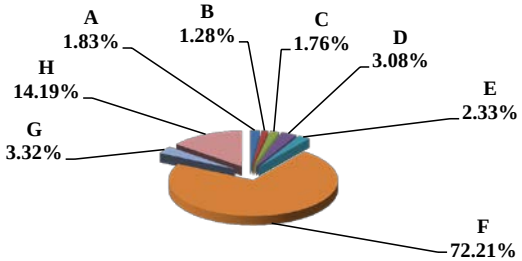

	Property Type:	**2015 VALUE**	***Value % of Total***
A	RAILROADS	$18,999,732	1.81%
B	PUBLIC SERVIC ENTITIES	12,428,025	1.18%
C	COMMERCIAL & INDUST. EQUIP.	15,267,486	1.45%
D	AGRIC. MACHINERY & EQUIP.	33,707,790	3.21%
E	AG-OUTBLDG & FARM SITE LAND	25,715,500	2.45%
F	AGRICULTURAL LAND	797,544,170	75.95%
G	COMMERCIAL, INDUST., &MINERAL	27,147,780	2.59%
H	RESIDENTIAL **	119,224,880	11.35%
	FURNAS COUNTY	**$1,050,035,363**	100.00%

** Residential includes ag-dwelling & farm home site land.

Value by Property Type

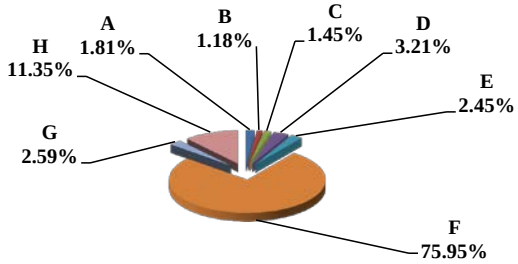

Table 19 2015 Value & Taxes Levied by Taxing Subdivision & by Property Type

34 GAGE COUNTY

County Seat:	**Beatrice, NE**	**Taxable Agland Acres:**	
County Population:	**22,311**	Irrigated	68,199.82
		Dryland	315,347.80
Residential & Recreational Records:	9,446	Grassland	111,997.74
Commercial, Indust., & Mineral Records:	1,240	Wasteland	10,922.16
Agricultural Records:	5,704	Other	0.00
Total Taxable Real Property Records:	**16,390**	**Total Acres**	**506,467.52**

2015 Levels of Value	
Residential:	96%
Commercial:	100%
Agricultural:	72%
Ag Special Value:	--

	Taxing Subdivision:	**2015 VALUE**	**2015 TAXES**	**Average Tax Rate**	***Taxes % of Total***
A	TOWNSHIPS	$2,430,919,076	$967,813	0.0398	2.06%
B	MISCELLANEOUS DISTRICTS	6,642,094,429	420,569	0.0063	0.90%
C	FIRE DISTRICTS	2,299,820,598	727,784	0.0316	1.55%
D	EDUCATIONAL SERVICE UNITS	3,024,337,835	476,303	0.0157	1.01%
E	NATURAL RESOURCE DISTRICTS	3,024,337,835	794,056	0.0263	1.69%
F	COMMUNITY COLLEGE	3,024,337,835	2,289,424	0.0757	4.87%
G	COUNTY	3,024,337,835	9,005,450	0.2978	19.17%
H	CITY OR VILLAGE	732,960,907	2,984,767	0.4072	6.35%
I	SCHOOL DISTRICTS *	3,024,337,835	29,319,326	0.9694	62.40%
	GAGE COUNTY	**$3,024,337,835**	**$46,985,493**	**1.5536**	100.00%

* Includes Learning Community and all School Bonds

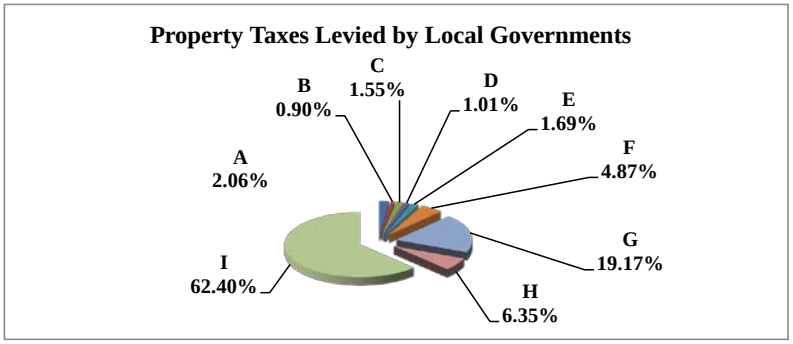

	Property Type:	**2015 VALUE**	**2015 TAXES**	**Average Tax Rate**	***Taxes % of Total***
A	RAILROADS	$21,560,431	$320,793	1.4879	0.68%
B	PUBLIC SERVIC ENTITIES	110,783,515	1,521,056	1.3730	3.24%
C	COMMERCIAL & INDUST. EQUIP.	64,373,451	1,018,048	1.5815	2.17%
D	AGRIC. MACHINERY & EQUIP.	75,493,203	1,080,929	1.4318	2.30%
E	AG-OUTBLDG & FARM SITE LAND	47,476,835	684,655	1.4421	1.46%
F	AGRICULTURAL LAND	1,645,237,625	23,258,197	1.4137	49.50%
G	COMMERCIAL, INDUST., &MINERAL	208,522,095	3,913,024	1.8766	8.33%
H	RESIDENTIAL **	850,890,680	15,188,791	1.7850	32.33%
	GAGE COUNTY	**$3,024,337,835**	**$46,985,493**	**1.5536**	100.00%



	Property Type:	**2015 VALUE**	***Value % of Total***
A	RAILROADS	$21,560,431	0.71%
B	PUBLIC SERVIC ENTITIES	110,783,515	3.66%
C	COMMERCIAL & INDUST. EQUIP.	64,373,451	2.13%
D	AGRIC. MACHINERY & EQUIP.	75,493,203	2.50%
E	AG-OUTBLDG & FARM SITE LAND	47,476,835	1.57%
F	AGRICULTURAL LAND	1,645,237,625	54.40%
G	COMMERCIAL, INDUST., &MINERAL	208,522,095	6.89%
H	RESIDENTIAL **	850,890,680	28.13%
	GAGE COUNTY	**$3,024,337,835**	100.00%

** Residential includes ag-dwelling & farm home site land.



Table 19 2015 Value & Taxes Levied by Taxing Subdivision & by Property Type

35 GARDEN COUNTY

County Seat:	**Oshkosh, NE**	**Taxable Agland Acres:**	
County Population:	**2,057**	Irrigated	38,623.12
		Dryland	105,491.64
Residential & Recreational Records:	992	Grassland	874,960.75
Commercial, Indust., & Mineral Records:	203	Wasteland	17,903.89
Agricultural Records:	3,301	Other	9,623.92
Total Taxable Real Property Records:	**4,496**	**Total Acres**	**1,046,603.32**

2015 Levels of Value	
Residential:	97%
Commercial:	100%
Agricultural:	74%
Ag Special Value:	--

	Taxing Subdivision:	**2015 VALUE**	**2015 TAXES**	**Average Tax Rate**	***Taxes % of Total***
A	TOWNSHIPS	$0	$0		0.00%
B	MISCELLANEOUS DISTRICTS	1,714,280,881	92,854	0.0054	1.32%
C	FIRE DISTRICTS	620,294,739	173,194	0.0279	2.46%
D	EDUCATIONAL SERVICE UNITS	629,007,403	103,704	0.0165	1.47%
E	NATURAL RESOURCE DISTRICTS	629,007,403	336,129	0.0534	4.77%
F	COMMUNITY COLLEGE	629,007,403	632,360	0.1005	8.98%
G	COUNTY	629,007,403	2,452,511	0.3899	34.81%
H	CITY OR VILLAGE	36,139,833	140,150	0.3878	1.99%
I	SCHOOL DISTRICTS *	629,007,403	3,114,765	0.4952	44.21%
	GARDEN COUNTY	**$629,007,403**	**$7,045,667**	**1.1201**	100.00%

* Includes Learning Community and all School Bonds

Property Taxes Levied by Local Governments

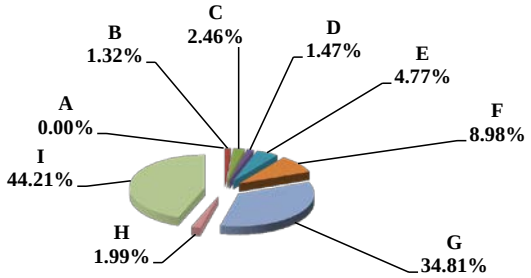

	Property Type:	**2015 VALUE**	**2015 TAXES**	**Average Tax Rate**	***Taxes % of Total***
A	RAILROADS	$97,767,427	$1,071,521	1.0960	15.21%
B	PUBLIC SERVIC ENTITIES	4,134,245	49,209	1.1903	0.70%
C	COMMERCIAL & INDUST. EQUIP.	1,861,013	23,002	1.2360	0.33%
D	AGRIC. MACHINERY & EQUIP.	18,423,337	202,703	1.1003	2.88%
E	AG-OUTBLDG & FARM SITE LAND	13,281,671	146,138	1.1003	2.07%
F	AGRICULTURAL LAND	420,886,780	4,652,519	1.1054	66.03%
G	COMMERCIAL, INDUST., &MINERAL	8,077,656	106,567	1.3193	1.51%
H	RESIDENTIAL **	64,575,274	794,008	1.2296	11.27%
	GARDEN COUNTY	**$629,007,403**	**$7,045,667**	**1.1201**	100.00%

Property Taxes by Property Type

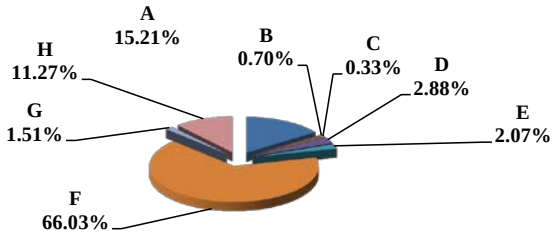

	Property Type:	**2015 VALUE**	***Value % of Total***
A	RAILROADS	$97,767,427	15.54%
B	PUBLIC SERVIC ENTITIES	4,134,245	0.66%
C	COMMERCIAL & INDUST. EQUIP.	1,861,013	0.30%
D	AGRIC. MACHINERY & EQUIP.	18,423,337	2.93%
E	AG-OUTBLDG & FARM SITE LAND	13,281,671	2.11%
F	AGRICULTURAL LAND	420,886,780	66.91%
G	COMMERCIAL, INDUST., &MINERAL	8,077,656	1.28%
H	RESIDENTIAL **	64,575,274	10.27%
	GARDEN COUNTY	**$629,007,403**	100.00%

** Residential includes ag-dwelling & farm home site land.

Value by Property Type

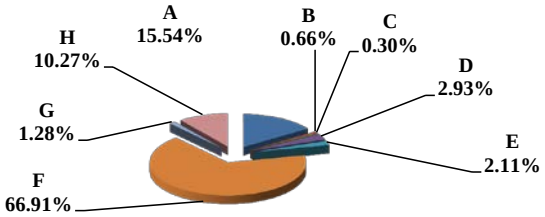

Table 19 2015 Value & Taxes Levied by Taxing Subdivision & by Property Type

36 GARFIELD COUNTY

County Seat:	**Burwell, NE**	**Taxable Agland Acres:**	
County Population:	**2,049**	Irrigated	20,621.36
		Dryland	7,981.29
Residential & Recreational Records:	879	Grassland	317,786.50
Commercial, Indust., & Mineral Records:	150	Wasteland	9,406.49
Agricultural Records:	1,339	Other	269.59
Total Taxable Real Property Records:	**2,368**	**Total Acres**	**356,065.23**

2015 Levels of Value

Residential:	96%
Commercial:	100%
Agricultural:	71%
Ag Special Value:	71%

	Taxing Subdivision:	2015 VALUE	2015 TAXES	Average Tax Rate	*Taxes % of Total*
A	TOWNSHIPS	$0	$0		0.00%
B	MISCELLANEOUS DISTRICTS	442,362,024	71,295	0.0161	1.28%
C	FIRE DISTRICTS	400,579,839	75,243	0.0188	1.36%
D	EDUCATIONAL SERVICE UNITS	400,579,838	54,695	0.0137	0.99%
E	NATURAL RESOURCE DISTRICTS	400,579,839	132,966	0.0332	2.40%
F	COMMUNITY COLLEGE	400,579,839	381,935	0.0953	6.88%
G	COUNTY	400,579,839	1,227,114	0.3063	22.11%
H	CITY OR VILLAGE	41,782,185	308,907	0.7393	5.56%
I	SCHOOL DISTRICTS *	400,579,839	3,298,868	0.8235	59.43%
	GARFIELD COUNTY	**$400,579,839**	**$5,551,023**	**1.3857**	100.00%

* Includes Learning Community and all School Bonds

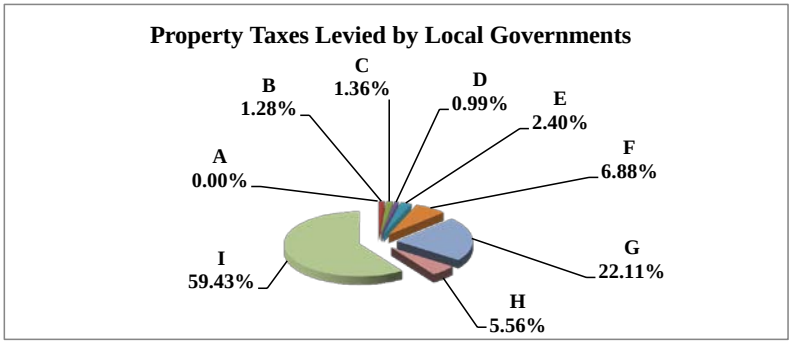

	Property Type:	2015 VALUE	2015 TAXES	Average Tax Rate	*Taxes % of Total*
A	RAILROADS	$0	$0		0.00%
B	PUBLIC SERVIC ENTITIES	2,211,625	35,596	1.6095	0.64%
C	COMMERCIAL & INDUST. EQUIP.	3,067,072	51,845	1.6904	0.93%
D	AGRIC. MACHINERY & EQUIP.	10,337,556	137,862	1.3336	2.48%
E	AG-OUTBLDG & FARM SITE LAND	8,719,075	115,591	1.3257	2.08%
F	AGRICULTURAL LAND	295,584,900	3,831,218	1.2961	69.02%
G	COMMERCIAL, INDUST., &MINERAL	10,775,321	198,533	1.8425	3.58%
H	RESIDENTIAL **	69,884,290	1,180,377	1.6890	21.26%
	GARFIELD COUNTY	**$400,579,839**	**$5,551,023**	**1.3857**	100.00%



	Property Type:	2015 VALUE	*Value % of Total*
A	RAILROADS	$0	0.00%
B	PUBLIC SERVIC ENTITIES	2,211,625	0.55%
C	COMMERCIAL & INDUST. EQUIP.	3,067,072	0.77%
D	AGRIC. MACHINERY & EQUIP.	10,337,556	2.58%
E	AG-OUTBLDG & FARM SITE LAND	8,719,075	2.18%
F	AGRICULTURAL LAND	295,584,900	73.79%
G	COMMERCIAL, INDUST., &MINERAL	10,775,321	2.69%
H	RESIDENTIAL **	69,884,290	17.45%
	GARFIELD COUNTY	**$400,579,839**	100.00%

** Residential includes ag-dwelling & farm home site land.



Table 19 2015 Value & Taxes Levied by Taxing Subdivision & by Property Type

37 GOSPER COUNTY

County Seat:	**Elwood, NE**	**Taxable Agland Acres:**	
County Population:	**2,044**	Irrigated	93,486.87
		Dryland	53,323.68
Residential & Recreational Records:	1,172	Grassland	132,871.46
Commercial, Indust., & Mineral Records:	107	Wasteland	604.87
Agricultural Records:	1,648	Other	105.97
Total Taxable Real Property Records:	**2,927**	**Total Acres**	**280,392.85**

2015 Levels of Value

Residential:	97%
Commercial:	100%
Agricultural:	72%
Ag Special Value:	--

	Taxing Subdivision:	2015 VALUE	2015 TAXES	Average Tax Rate	*Taxes % of Total*
A	TOWNSHIPS	$0	$0		0.00%
B	MISCELLANEOUS DISTRICTS	1,058,417,088	393,148	0.0371	3.77%
C	FIRE DISTRICTS	868,585,567	125,290	0.0144	1.20%
D	EDUCATIONAL SERVICE UNITS	868,585,567	129,784	0.0149	1.24%
E	NATURAL RESOURCE DISTRICTS	868,585,567	350,535	0.0404	3.36%
F	COMMUNITY COLLEGE	868,585,567	844,509	0.0972	8.10%
G	COUNTY	868,585,567	1,779,149	0.2048	17.06%
H	CITY OR VILLAGE	29,805,762	146,505	0.4915	1.40%
I	SCHOOL DISTRICTS *	868,585,567	6,659,911	0.7668	63.86%
	GOSPER COUNTY	**$868,585,567**	**$10,428,831**	**1.2007**	100.00%

* Includes Learning Community and all School Bonds

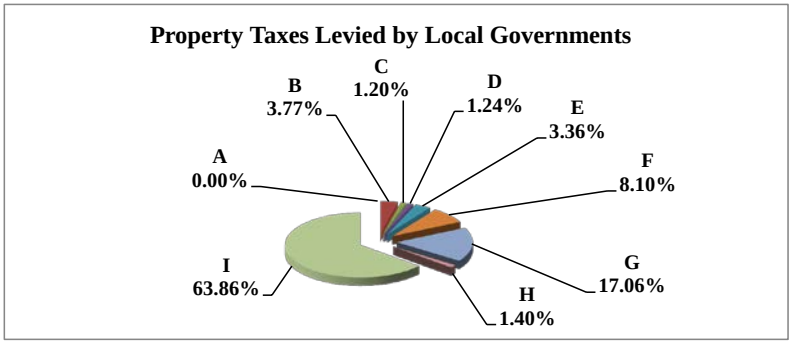

	Property Type:	2015 VALUE	2015 TAXES	Average Tax Rate	*Taxes % of Total*
A	RAILROADS	$422,814	$4,837	1.1440	0.05%
B	PUBLIC SERVIC ENTITIES	33,532,385	377,311	1.1252	3.62%
C	COMMERCIAL & INDUST. EQUIP.	5,792,057	74,037	1.2783	0.71%
D	AGRIC. MACHINERY & EQUIP.	29,048,281	323,575	1.1139	3.10%
E	AG-OUTBLDG & FARM SITE LAND	5,700,432	65,829	1.1548	0.63%
F	AGRICULTURAL LAND	636,694,704	7,224,809	1.1347	69.28%
G	COMMERCIAL, INDUST., &MINERAL	9,809,283	155,334	1.5835	1.49%
H	RESIDENTIAL **	147,585,611	2,203,099	1.4928	21.13%
	GOSPER COUNTY	**$868,585,567**	**$10,428,831**	**1.2007**	100.00%



	Property Type:	2015 VALUE	*Value % of Total*
A	RAILROADS	$422,814	0.05%
B	PUBLIC SERVIC ENTITIES	33,532,385	3.86%
C	COMMERCIAL & INDUST. EQUIP.	5,792,057	0.67%
D	AGRIC. MACHINERY & EQUIP.	29,048,281	3.34%
E	AG-OUTBLDG & FARM SITE LAND	5,700,432	0.66%
F	AGRICULTURAL LAND	636,694,704	73.30%
G	COMMERCIAL, INDUST., &MINERAL	9,809,283	1.13%
H	RESIDENTIAL **	147,585,611	16.99%
	GOSPER COUNTY	**$868,585,567**	100.00%

** Residential includes ag-dwelling & farm home site land.



Table 19 2015 Value & Taxes Levied by Taxing Subdivision & by Property Type

38 GRANT COUNTY

County Seat:	**Hyannis, NE**	**Taxable Agland Acres:**	
County Population:	**614**	Irrigated	1,945.00
		Dryland	0.00
Residential & Recreational Records:	318	Grassland	483,454.19
Commercial, Indust., & Mineral Records:	75	Wasteland	10,074.33
Agricultural Records:	1,302	Other	0.00
Total Taxable Real Property Records:	**1,695**	**Total Acres**	**495,473.52**

2015 Levels of Value	
Residential:	100%
Commercial:	100%
Agricultural:	69%
Ag Special Value:	--

	Taxing Subdivision:	**2015 VALUE**	**2015 TAXES**	**Average Tax Rate**	***Taxes % of Total***
A	TOWNSHIPS	$0	$0		0.00%
B	MISCELLANEOUS DISTRICTS	83,813,627	10,545	0.0126	0.42%
C	FIRE DISTRICTS	235,661,380	38,015	0.0161	1.51%
D	EDUCATIONAL SERVICE UNITS	235,661,380	35,350	0.0150	1.41%
E	NATURAL RESOURCE DISTRICTS	235,661,380	50,472	0.0214	2.01%
F	COMMUNITY COLLEGE	235,661,380	236,918	0.1005	9.43%
G	COUNTY	235,661,380	750,230	0.3184	29.87%
H	CITY OR VILLAGE	7,927,075	56,770	0.7162	2.26%
I	SCHOOL DISTRICTS *	235,661,380	1,333,103	0.5657	53.08%
	GRANT COUNTY	**$235,661,380**	**$2,511,402**	**1.0657**	100.00%

* Includes Learning Community and all School Bonds

Property Taxes Levied by Local Governments

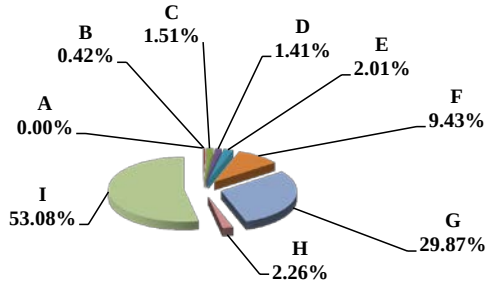

	Property Type:	**2015 VALUE**	**2015 TAXES**	**Average Tax Rate**	***Taxes % of Total***
A	RAILROADS	$48,826,468	$521,801	1.0687	20.78%
B	PUBLIC SERVIC ENTITIES	1,104,462	12,387	1.1215	0.49%
C	COMMERCIAL & INDUST. EQUIP.	2,412,902	28,999	1.2018	1.15%
D	AGRIC. MACHINERY & EQUIP.	6,885,802	72,009	1.0458	2.87%
E	AG-OUTBLDG & FARM SITE LAND	2,612,332	27,252	1.0432	1.09%
F	AGRICULTURAL LAND	155,308,056	1,617,379	1.0414	64.40%
G	COMMERCIAL, INDUST., &MINERAL	1,813,265	26,856	1.4811	1.07%
H	RESIDENTIAL **	16,698,093	204,718	1.2260	8.15%
	GRANT COUNTY	**$235,661,380**	**$2,511,402**	**1.0657**	100.00%

Property Taxes by Property Type

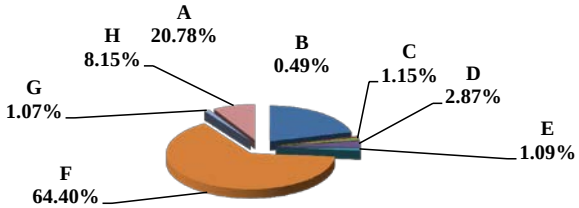

	Property Type:	**2015 VALUE**	***Value % of Total***
A	RAILROADS	$48,826,468	20.72%
B	PUBLIC SERVIC ENTITIES	1,104,462	0.47%
C	COMMERCIAL & INDUST. EQUIP.	2,412,902	1.02%
D	AGRIC. MACHINERY & EQUIP.	6,885,802	2.92%
E	AG-OUTBLDG & FARM SITE LAND	2,612,332	1.11%
F	AGRICULTURAL LAND	155,308,056	65.90%
G	COMMERCIAL, INDUST., &MINERAL	1,813,265	0.77%
H	RESIDENTIAL **	16,698,093	7.09%
	GRANT COUNTY	**$235,661,380**	100.00%

** Residential includes ag-dwelling & farm home site land.

Value by Property Type

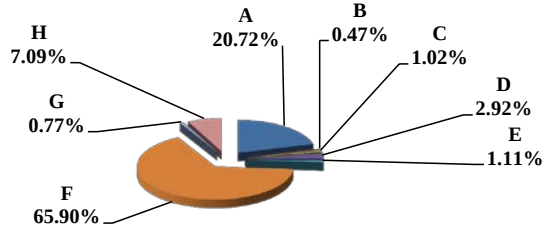

Table 19 2015 Value & Taxes Levied by Taxing Subdivision & by Property Type

39 GREELEY COUNTY

County Seat:	**Greeley, NE**	**Taxable Agland Acres:**	
County Population:	**2,538**	Irrigated	106,626.10
		Dryland	34,240.79
Residential & Recreational Records:	965	Grassland	211,835.55
Commercial, Indust., & Mineral Records:	197	Wasteland	1,068.09
Agricultural Records:	1,872	Other	0.00
Total Taxable Real Property Records:	**3,034**	**Total Acres**	**353,770.53**

2015 Levels of Value	
Residential:	95%
Commercial:	100%
Agricultural:	72%
Ag Special Value:	--

	Taxing Subdivision:	**2015 VALUE**	**2015 TAXES**	**Average Tax Rate**	***Taxes % of Total***
A	TOWNSHIPS	$0	$0		0.00%
B	MISCELLANEOUS DISTRICTS	1,349,238,017	51,496	0.0038	0.55%
C	FIRE DISTRICTS	860,003,799	146,692	0.0171	1.56%
D	EDUCATIONAL SERVICE UNITS	874,281,456	119,960	0.0137	1.27%
E	NATURAL RESOURCE DISTRICTS	874,281,456	290,200	0.0332	3.08%
F	COMMUNITY COLLEGE	874,281,456	850,046	0.0972	9.02%
G	COUNTY	874,281,456	1,747,660	0.1999	18.54%
H	CITY OR VILLAGE	39,017,891	336,920	0.8635	3.57%
I	SCHOOL DISTRICTS *	874,281,456	5,884,093	0.6730	62.42%
	GREELEY COUNTY	**$874,281,456**	**$9,427,068**	**1.0783**	100.00%

* Includes Learning Community and all School Bonds

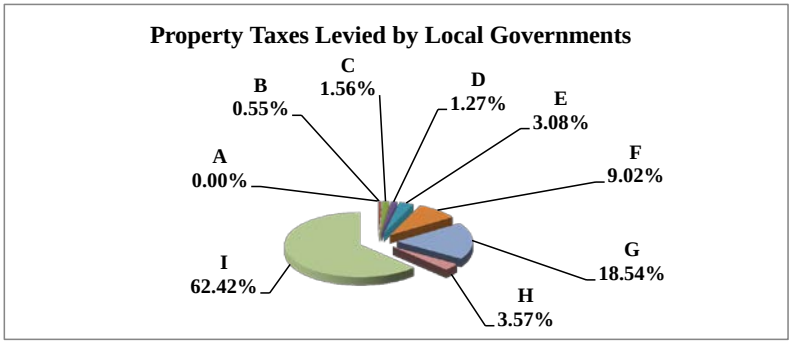

	Property Type:	**2015 VALUE**	**2015 TAXES**	**Average Tax Rate**	***Taxes % of Total***
A	RAILROADS	$8,208,222	$83,700	1.0197	0.89%
B	PUBLIC SERVIC ENTITIES	2,864,032	38,920	1.3589	0.41%
C	COMMERCIAL & INDUST. EQUIP.	5,012,495	66,933	1.3353	0.71%
D	AGRIC. MACHINERY & EQUIP.	36,146,077	362,602	1.0032	3.85%
E	AG-OUTBLDG & FARM SITE LAND	33,700,340	368,729	1.0941	3.91%
F	AGRICULTURAL LAND	721,977,390	7,544,567	1.0450	80.03%
G	COMMERCIAL, INDUST., &MINERAL	9,730,860	136,923	1.4071	1.45%
H	RESIDENTIAL **	56,642,040	824,694	1.4560	8.75%
	GREELEY COUNTY	**$874,281,456**	**$9,427,068**	**1.0783**	100.00%



	Property Type:	**2015 VALUE**	***Value % of Total***
A	RAILROADS	$8,208,222	0.94%
B	PUBLIC SERVIC ENTITIES	2,864,032	0.33%
C	COMMERCIAL & INDUST. EQUIP.	5,012,495	0.57%
D	AGRIC. MACHINERY & EQUIP.	36,146,077	4.13%
E	AG-OUTBLDG & FARM SITE LAND	33,700,340	3.85%
F	AGRICULTURAL LAND	721,977,390	82.58%
G	COMMERCIAL, INDUST., &MINERAL	9,730,860	1.11%
H	RESIDENTIAL **	56,642,040	6.48%
	GREELEY COUNTY	**$874,281,456**	100.00%

** Residential includes ag-dwelling & farm home site land.



Table 19 2015 Value & Taxes Levied by Taxing Subdivision & by Property Type

40 HALL COUNTY

County Seat:	**Grand Island, NE**	**Taxable Agland Acres:**	
County Population:	**58,607**	Irrigated	214,636.47
		Dryland	21,462.79
Residential & Recreational Records:	19,579	Grassland	55,834.79
Commercial, Indust., & Mineral Records:	2,828	Wasteland	4,471.07
Agricultural Records:	3,586	Other	7,610.33
Total Taxable Real Property Records:	**25,993**	**Total Acres**	**304,015.45**

2015 Levels of Value	
Residential:	93%
Commercial:	--
Agricultural:	71%
Ag Special Value:	--

	Taxing Subdivision:	**2015 VALUE**	**2015 TAXES**	**Average Tax Rate**	***Taxes % of Total***
A	TOWNSHIPS	$5,169,224,027	$0	0.0000	0.00%
B	MISCELLANEOUS DISTRICTS	13,248,985,266	2,737,303	0.0207	2.73%
C	FIRE DISTRICTS	2,162,481,972	452,619	0.0209	0.45%
D	EDUCATIONAL SERVICE UNITS	5,169,224,032	717,234	0.0139	0.72%
E	NATURAL RESOURCE DISTRICTS	5,169,224,032	1,985,603	0.0384	1.98%
F	COMMUNITY COLLEGE	5,169,224,034	5,025,932	0.0972	5.02%
G	COUNTY	5,169,224,034	20,477,419	0.3961	20.44%
H	CITY OR VILLAGE	3,006,742,064	10,157,126	0.3378	10.14%
I	SCHOOL DISTRICTS *	5,169,224,032	58,654,158	1.1347	58.53%
	HALL COUNTY	**$5,169,224,034**	**$100,207,394**	**1.9385**	100.00%

* Includes Learning Community and all School Bonds

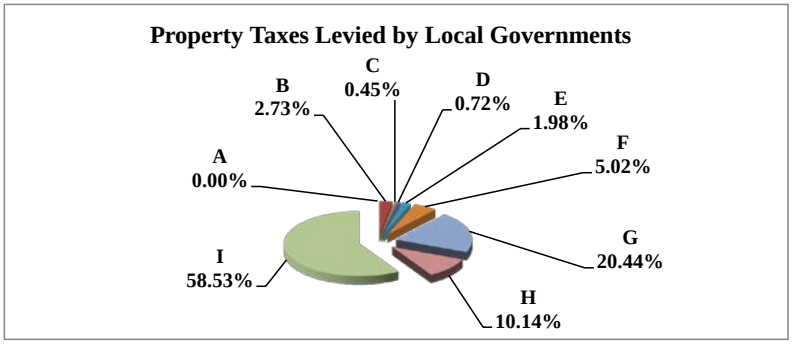

	Property Type:	**2015 VALUE**	**2015 TAXES**	**Average Tax Rate**	***Taxes % of Total***
A	RAILROADS	$143,200,912	$2,570,678	1.7952	2.57%
B	PUBLIC SERVIC ENTITIES	40,222,987	803,537	1.9977	0.80%
C	COMMERCIAL & INDUST. EQUIP.	227,152,675	4,772,007	2.1008	4.76%
D	AGRIC. MACHINERY & EQUIP.	72,523,145	1,129,056	1.5568	1.13%
E	AG-OUTBLDG & FARM SITE LAND	34,914,993	546,351	1.5648	0.55%
F	AGRICULTURAL LAND	1,437,959,192	22,345,575	1.5540	22.30%
G	COMMERCIAL, INDUST., &MINERAL	1,009,313,784	21,966,651	2.1764	21.92%
H	RESIDENTIAL **	2,203,936,346	46,073,539	2.0905	45.98%
	HALL COUNTY	**$5,169,224,034**	**$100,207,394**	**1.9385**	100.00%



	Property Type:	**2015 VALUE**	***Value % of Total***
A	RAILROADS	$143,200,912	2.77%
B	PUBLIC SERVIC ENTITIES	40,222,987	0.78%
C	COMMERCIAL & INDUST. EQUIP.	227,152,675	4.39%
D	AGRIC. MACHINERY & EQUIP.	72,523,145	1.40%
E	AG-OUTBLDG & FARM SITE LAND	34,914,993	0.68%
F	AGRICULTURAL LAND	1,437,959,192	27.82%
G	COMMERCIAL, INDUST., &MINERAL	1,009,313,784	19.53%
H	RESIDENTIAL **	2,203,936,346	42.64%
	HALL COUNTY	**$5,169,224,034**	100.00%

** Residential includes ag-dwelling & farm home site land.



Table 19 2015 Value & Taxes Levied by Taxing Subdivision & by Property Type

41 HAMILTON COUNTY

County Seat:	**Aurora, NE**	**Taxable Agland Acres:**	
County Population:	**9,124**	Irrigated	270,015.36
		Dryland	23,554.49
Residential & Recreational Records:	3,891	Grassland	24,654.72
Commercial, Indust., & Mineral Records:	533	Wasteland	1,795.09
Agricultural Records:	3,380	Other	2,108.39
Total Taxable Real Property Records:	**7,804**	**Total Acres**	**322,128.05**

2015 Levels of Value

Residential:	95%
Commercial:	94%
Agricultural:	71%
Ag Special Value:	--

	Taxing Subdivision:	2015 VALUE	2015 TAXES	Average Tax Rate	*Taxes % of Total*
A	TOWNSHIPS	$0	$0		0.00%
B	MISCELLANEOUS DISTRICTS	3,444,298,202	295,977	0.0086	0.90%
C	FIRE DISTRICTS	2,743,909,167	380,726	0.0139	1.16%
D	EDUCATIONAL SERVICE UNITS	3,111,351,654	468,049	0.0150	1.43%
E	NATURAL RESOURCE DISTRICTS	3,111,351,654	843,574	0.0271	2.58%
F	COMMUNITY COLLEGE	3,111,351,654	3,025,105	0.0972	9.24%
G	COUNTY	3,111,351,654	3,618,237	0.1163	11.05%
H	CITY OR VILLAGE	397,438,570	1,610,793	0.4053	4.92%
I	SCHOOL DISTRICTS *	3,111,351,654	22,496,343	0.7230	68.71%
	HAMILTON COUNTY	**$3,111,351,654**	**$32,738,803**	**1.0522**	100.00%

* Includes Learning Community and all School Bonds

Property Taxes Levied by Local Governments

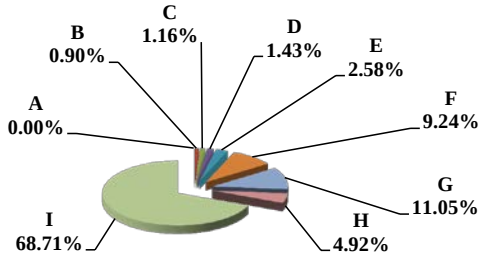

	Property Type:	2015 VALUE	2015 TAXES	Average Tax Rate	*Taxes % of Total*
A	RAILROADS	$46,853,703	$515,349	1.0999	1.57%
B	PUBLIC SERVIC ENTITIES	10,738,800	123,371	1.1488	0.38%
C	COMMERCIAL & INDUST. EQUIP.	122,205,983	1,453,093	1.1891	4.44%
D	AGRIC. MACHINERY & EQUIP.	122,170,083	1,227,190	1.0045	3.75%
E	AG-OUTBLDG & FARM SITE LAND	47,284,703	460,452	0.9738	1.41%
F	AGRICULTURAL LAND	2,126,048,445	20,816,337	0.9791	63.58%
G	COMMERCIAL, INDUST., &MINERAL	181,398,715	2,384,932	1.3147	7.28%
H	RESIDENTIAL **	454,651,222	5,758,078	1.2665	17.59%
	HAMILTON COUNTY	**$3,111,351,654**	**$32,738,803**	**1.0522**	100.00%

Property Taxes by Property Type

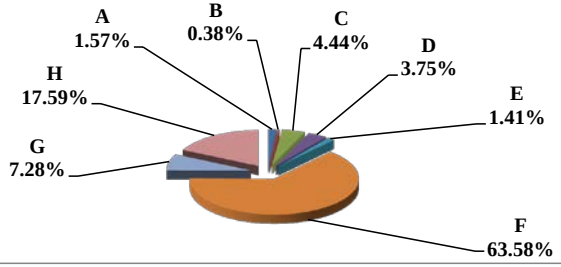

	Property Type:	2015 VALUE	*Value % of Total*
A	RAILROADS	$46,853,703	1.51%
B	PUBLIC SERVIC ENTITIES	10,738,800	0.35%
C	COMMERCIAL & INDUST. EQUIP.	122,205,983	3.93%
D	AGRIC. MACHINERY & EQUIP.	122,170,083	3.93%
E	AG-OUTBLDG & FARM SITE LAND	47,284,703	1.52%
F	AGRICULTURAL LAND	2,126,048,445	68.33%
G	COMMERCIAL, INDUST., &MINERAL	181,398,715	5.83%
H	RESIDENTIAL **	454,651,222	14.61%
	HAMILTON COUNTY	**$3,111,351,654**	100.00%

** Residential includes ag-dwelling & farm home site land.

Value by Property Type



Table 19 2015 Value & Taxes Levied by Taxing Subdivision & by Property Type

42 HARLAN COUNTY

County Seat:	**Alma, NE**	**Taxable Agland Acres:**	
County Population:	**3,423**	Irrigated	103,388.63
		Dryland	97,079.11
Residential & Recreational Records:	2,336	Grassland	115,256.66
Commercial, Indust., & Mineral Records:	312	Wasteland	4,799.00
Agricultural Records:	2,260	Other	0.00
Total Taxable Real Property Records:	**4,908**	**Total Acres**	**320,523.40**

2015 Levels of Value	
Residential:	97%
Commercial:	100%
Agricultural:	72%
Ag Special Value:	--

	Taxing Subdivision:	2015 VALUE	2015 TAXES	Average Tax Rate	*Taxes % of Total*
A	TOWNSHIPS	$988,741,705	$38,420	0.0039	0.30%
B	MISCELLANEOUS DISTRICTS	1,215,919,057	68,770	0.0057	0.54%
C	FIRE DISTRICTS	914,280,502	129,894	0.0142	1.02%
D	EDUCATIONAL SERVICE UNITS	988,741,702	148,305	0.0150	1.16%
E	NATURAL RESOURCE DISTRICTS	988,741,702	232,575	0.0235	1.82%
F	COMMUNITY COLLEGE	988,741,702	961,337	0.0972	7.53%
G	COUNTY	988,741,701	1,850,483	0.1872	14.50%
H	CITY OR VILLAGE	82,720,905	436,532	0.5277	3.42%
I	SCHOOL DISTRICTS *	988,741,706	8,891,999	0.8993	69.70%
	HARLAN COUNTY	**$988,741,701**	**$12,758,316**	**1.2904**	100.00%

* Includes Learning Community and all School Bonds

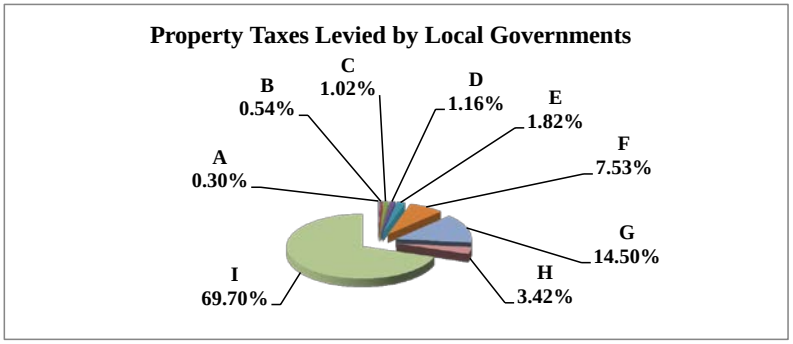

	Property Type:	2015 VALUE	2015 TAXES	Average Tax Rate	*Taxes % of Total*
A	RAILROADS	$8,012,993	$103,603	1.2929	0.81%
B	PUBLIC SERVIC ENTITIES	6,708,158	93,615	1.3955	0.73%
C	COMMERCIAL & INDUST. EQUIP.	5,601,717	82,350	1.4701	0.65%
D	AGRIC. MACHINERY & EQUIP.	40,077,491	495,890	1.2373	3.89%
E	AG-OUTBLDG & FARM SITE LAND	12,405,605	151,895	1.2244	1.19%
F	AGRICULTURAL LAND	746,298,200	9,154,967	1.2267	71.76%
G	COMMERCIAL, INDUST., &MINERAL	29,326,390	479,610	1.6354	3.76%
H	RESIDENTIAL **	140,311,147	2,196,385	1.5654	17.22%
	HARLAN COUNTY	**$988,741,701**	**$12,758,316**	**1.2904**	100.00%



	Property Type:	2015 VALUE	*Value % of Total*
A	RAILROADS	$8,012,993	0.81%
B	PUBLIC SERVIC ENTITIES	6,708,158	0.68%
C	COMMERCIAL & INDUST. EQUIP.	5,601,717	0.57%
D	AGRIC. MACHINERY & EQUIP.	40,077,491	4.05%
E	AG-OUTBLDG & FARM SITE LAND	12,405,605	1.25%
F	AGRICULTURAL LAND	746,298,200	75.48%
G	COMMERCIAL, INDUST., &MINERAL	29,326,390	2.97%
H	RESIDENTIAL **	140,311,147	14.19%
	HARLAN COUNTY	**$988,741,701**	100.00%

** Residential includes ag-dwelling & farm home site land.



Table 19 2015 Value & Taxes Levied by Taxing Subdivision & by Property Type

43 HAYES COUNTY

County Seat:	**Hayes Center, NE**	**Taxable Agland Acres:**	
County Population:	**967**	Irrigated	67,238.07
		Dryland	111,411.14
Residential & Recreational Records:	275	Grassland	272,844.48
Commercial, Indust., & Mineral Records:	71	Wasteland	364.00
Agricultural Records:	2,042	Other	32.80
Total Taxable Real Property Records:	**2,388**	**Total Acres**	**451,890.49**

2015 Levels of Value

Residential:	100%
Commercial:	100%
Agricultural:	72%
Ag Special Value:	--

	Taxing Subdivision:	2015 VALUE	2015 TAXES	Average Tax Rate	*Taxes % of Total*
A	TOWNSHIPS	$0	$0		0.00%
B	MISCELLANEOUS DISTRICTS	757,626,374	49,558	0.0065	0.80%
C	FIRE DISTRICTS	538,999,883	137,648	0.0255	2.22%
D	EDUCATIONAL SERVICE UNITS	539,002,912	70,507	0.0131	1.14%
E	NATURAL RESOURCE DISTRICTS	538,999,882	171,650	0.0318	2.77%
F	COMMUNITY COLLEGE	538,999,882	420,420	0.0780	6.79%
G	COUNTY	538,999,882	1,065,524	0.1977	17.21%
H	CITY OR VILLAGE	7,945,418	37,460	0.4715	0.60%
I	SCHOOL DISTRICTS *	538,999,881	4,239,101	0.7865	68.46%
	HAYES COUNTY	**$538,999,882**	**$6,191,867**	**1.1488**	100.00%

* Includes Learning Community and all School Bonds

Property Taxes Levied by Local Governments

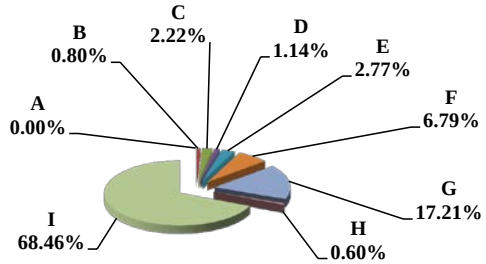

	Property Type:	2015 VALUE	2015 TAXES	Average Tax Rate	*Taxes % of Total*
A	RAILROADS	$4,459,884	$61,121	1.3705	0.99%
B	PUBLIC SERVIC ENTITIES	1,598,001	18,440	1.1539	0.30%
C	COMMERCIAL & INDUST. EQUIP.	2,390,855	26,276	1.0990	0.42%
D	AGRIC. MACHINERY & EQUIP.	23,978,494	276,140	1.1516	4.46%
E	AG-OUTBLDG & FARM SITE LAND	13,197,418	151,238	1.1460	2.44%
F	AGRICULTURAL LAND	466,606,880	5,316,778	1.1395	85.87%
G	COMMERCIAL, INDUST., &MINERAL	4,679,935	59,670	1.2750	0.96%
H	RESIDENTIAL **	22,088,415	282,205	1.2776	4.56%
	HAYES COUNTY	**$538,999,882**	**$6,191,867**	**1.1488**	100.00%

Property Taxes by Property Type

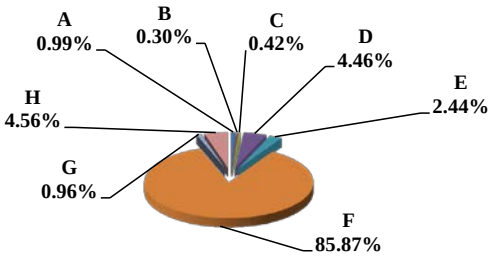

	Property Type:	2015 VALUE	*Value % of Total*
A	RAILROADS	$4,459,884	0.83%
B	PUBLIC SERVIC ENTITIES	1,598,001	0.30%
C	COMMERCIAL & INDUST. EQUIP.	2,390,855	0.44%
D	AGRIC. MACHINERY & EQUIP.	23,978,494	4.45%
E	AG-OUTBLDG & FARM SITE LAND	13,197,418	2.45%
F	AGRICULTURAL LAND	466,606,880	86.57%
G	COMMERCIAL, INDUST., &MINERAL	4,679,935	0.87%
H	RESIDENTIAL **	22,088,415	4.10%
	HAYES COUNTY	**$538,999,882**	100.00%

Value by Property Type

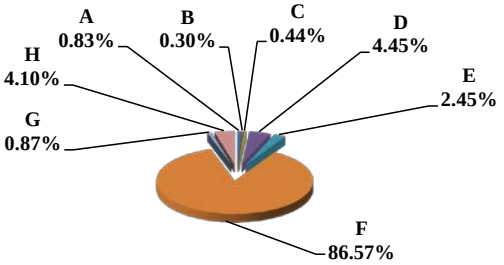

** Residential includes ag-dwelling & farm home site land.

Table 19 2015 Value & Taxes Levied by Taxing Subdivision & by Property Type

44 HITCHCOCK COUNTY

County Seat:	**Trenton, NE**	**Taxable Agland Acres:**	
County Population:	**2,908**	Irrigated	35,966.50
		Dryland	186,381.48
Residential & Recreational Records:	1,588	Grassland	214,204.73
Commercial, Indust., & Mineral Records:	529	Wasteland	1,363.23
Agricultural Records:	2,247	Other	61.02
Total Taxable Real Property Records:	**4,364**	**Total Acres**	**437,976.96**

2015 Levels of Value	
Residential:	94%
Commercial:	100%
Agricultural:	74%
Ag Special Value:	--

	Taxing Subdivision:	2015 VALUE	2015 TAXES	Average Tax Rate	*Taxes % of Total*
A	TOWNSHIPS	$0	$0		0.00%
B	MISCELLANEOUS DISTRICTS	2,307,270,279	93,705	0.0041	0.94%
C	FIRE DISTRICTS	767,788,436	165,670	0.0216	1.67%
D	EDUCATIONAL SERVICE UNITS	806,292,266	105,052	0.0130	1.06%
E	NATURAL RESOURCE DISTRICTS	806,292,266	256,772	0.0318	2.58%
F	COMMUNITY COLLEGE	806,292,266	628,908	0.0780	6.32%
G	COUNTY	806,292,266	2,189,391	0.2715	22.01%
H	CITY OR VILLAGE	57,857,373	280,385	0.4846	2.82%
I	SCHOOL DISTRICTS *	806,292,267	6,227,167	0.7723	62.60%
	HITCHCOCK COUNTY	**$806,292,266**	**$9,947,049**	**1.2337**	100.00%

* Includes Learning Community and all School Bonds

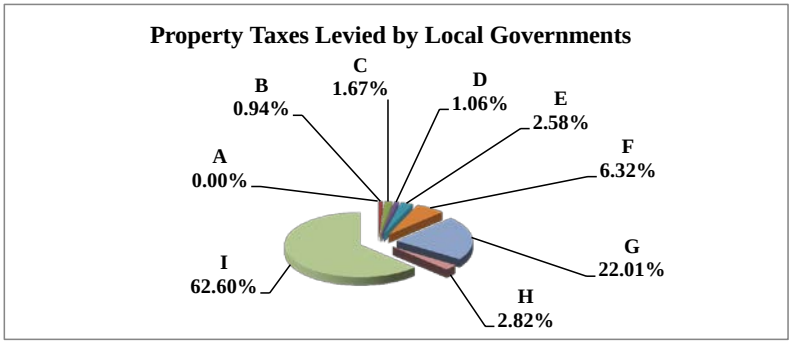

	Property Type:	2015 VALUE	2015 TAXES	Average Tax Rate	*Taxes % of Total*
A	RAILROADS	$23,775,049	$303,600	1.2770	3.05%
B	PUBLIC SERVIC ENTITIES	36,662,342	374,933	1.0227	3.77%
C	COMMERCIAL & INDUST. EQUIP.	24,824,663	313,796	1.2640	3.15%
D	AGRIC. MACHINERY & EQUIP.	21,636,203	258,565	1.1951	2.60%
E	AG-OUTBLDG & FARM SITE LAND	1,352,470	17,512	1.2948	0.18%
F	AGRICULTURAL LAND	493,351,455	5,950,162	1.2061	59.82%
G	COMMERCIAL, INDUST., &MINERAL	117,618,753	1,485,244	1.2628	14.93%
H	RESIDENTIAL **	87,071,331	1,243,238	1.4278	12.50%
	HITCHCOCK COUNTY	**$806,292,266**	**$9,947,049**	**1.2337**	100.00%



	Property Type:	2015 VALUE	*Value % of Total*
A	RAILROADS	$23,775,049	2.95%
B	PUBLIC SERVIC ENTITIES	36,662,342	4.55%
C	COMMERCIAL & INDUST. EQUIP.	24,824,663	3.08%
D	AGRIC. MACHINERY & EQUIP.	21,636,203	2.68%
E	AG-OUTBLDG & FARM SITE LAND	1,352,470	0.17%
F	AGRICULTURAL LAND	493,351,455	61.19%
G	COMMERCIAL, INDUST., &MINERAL	117,618,753	14.59%
H	RESIDENTIAL **	87,071,331	10.80%
	HITCHCOCK COUNTY	**$806,292,266**	100.00%

** Residential includes ag-dwelling & farm home site land.



Table 19 2015 Value & Taxes Levied by Taxing Subdivision & by Property Type

45 HOLT COUNTY

County Seat:	**O'Neill, NE**	**Taxable Agland Acres:**	
County Population:	**10,435**	Irrigated	296,277.27
		Dryland	51,443.09
Residential & Recreational Records:	4,352	Grassland	1,079,158.72
Commercial, Indust., & Mineral Records:	793	Wasteland	60,468.86
Agricultural Records:	7,220	Other	10,420.58
Total Taxable Real Property Records:	**12,365**	**Total Acres**	**1,497,768.52**

2015 Levels of Value	
Residential:	95%
Commercial:	100%
Agricultural:	75%
Ag Special Value:	--

	Taxing Subdivision:	**2015 VALUE**	**2015 TAXES**	**Average Tax Rate**	***Taxes % of Total***
A	TOWNSHIPS	$3,116,425,500	$637,206	0.0204	1.75%
B	MISCELLANEOUS DISTRICTS	3,950,115,053	125,710	0.0032	0.35%
C	FIRE DISTRICTS	2,957,034,179	407,180	0.0138	1.12%
D	EDUCATIONAL SERVICE UNITS	3,116,425,518	393,820	0.0126	1.08%
E	NATURAL RESOURCE DISTRICTS	3,116,425,521	525,607	0.0169	1.45%
F	COMMUNITY COLLEGE	3,116,425,518	2,971,417	0.0953	8.18%
G	COUNTY	3,116,425,518	8,150,835	0.2615	22.43%
H	CITY OR VILLAGE	253,762,357	1,333,917	0.5257	3.67%
I	SCHOOL DISTRICTS *	3,116,425,514	21,794,502	0.6993	59.97%
	HOLT COUNTY	**$3,116,425,518**	**$36,340,193**	**1.1661**	100.00%

* Includes Learning Community and all School Bonds

Property Taxes Levied by Local Governments

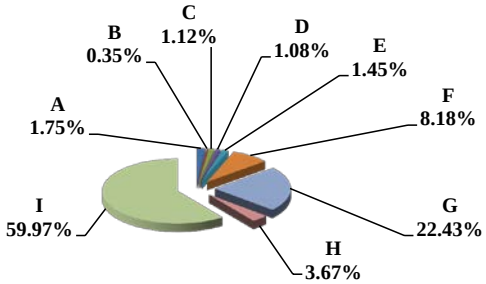

	Property Type:	**2015 VALUE**	**2015 TAXES**	**Average Tax Rate**	***Taxes % of Total***
A	RAILROADS	$6,822,555	$83,124	1.2184	0.23%
B	PUBLIC SERVIC ENTITIES	10,449,957	137,833	1.3190	0.38%
C	COMMERCIAL & INDUST. EQUIP.	49,579,018	689,118	1.3899	1.90%
D	AGRIC. MACHINERY & EQUIP.	134,940,268	1,509,896	1.1189	4.15%
E	AG-OUTBLDG & FARM SITE LAND	76,458,935	854,233	1.1172	2.35%
F	AGRICULTURAL LAND	2,432,963,327	27,170,951	1.1168	74.77%
G	COMMERCIAL, INDUST., &MINERAL	72,964,725	1,099,173	1.5064	3.02%
H	RESIDENTIAL **	332,246,733	4,795,866	1.4435	13.20%
	HOLT COUNTY	**$3,116,425,518**	**$36,340,193**	**1.1661**	100.00%

Property Taxes by Property Type

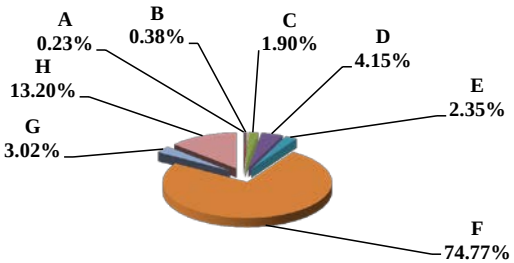

	Property Type:	**2015 VALUE**	***Value % of Total***
A	RAILROADS	$6,822,555	0.22%
B	PUBLIC SERVIC ENTITIES	10,449,957	0.34%
C	COMMERCIAL & INDUST. EQUIP.	49,579,018	1.59%
D	AGRIC. MACHINERY & EQUIP.	134,940,268	4.33%
E	AG-OUTBLDG & FARM SITE LAND	76,458,935	2.45%
F	AGRICULTURAL LAND	2,432,963,327	78.07%
G	COMMERCIAL, INDUST., &MINERAL	72,964,725	2.34%
H	RESIDENTIAL **	332,246,733	10.66%
	HOLT COUNTY	**$3,116,425,518**	100.00%

** Residential includes ag-dwelling & farm home site land.

Value by Property Type

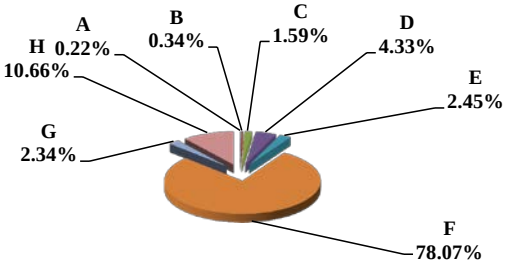

Table 19 2015 Value & Taxes Levied by Taxing Subdivision & by Property Type

46 HOOKER COUNTY

County Seat:	**Mullen, NE**	**Taxable Agland Acres:**	
County Population:	**736**	Irrigated	3,628.57
		Dryland	0.00
Residential & Recreational Records:	374	Grassland	451,787.67
Commercial, Indust., & Mineral Records:	98	Wasteland	491.50
Agricultural Records:	1,311	Other	0.00
Total Taxable Real Property Records:	**1,783**	**Total Acres**	**455,907.74**

2015 Levels of Value	
Residential:	100%
Commercial:	100%
Agricultural:	74%
Ag Special Value:	--

	Taxing Subdivision:	**2015 VALUE**	**2015 TAXES**	**Average Tax Rate**	***Taxes % of Total***
A	TOWNSHIPS	$0	$0		0.00%
B	MISCELLANEOUS DISTRICTS	706,631,346	50,049	0.0071	1.78%
C	FIRE DISTRICTS	221,451,989	21,467	0.0097	0.76%
D	EDUCATIONAL SERVICE UNITS	235,543,782	35,332	0.0150	1.26%
E	NATURAL RESOURCE DISTRICTS	235,543,782	50,446	0.0214	1.79%
F	COMMUNITY COLLEGE	235,543,782	183,724	0.0780	6.53%
G	COUNTY	235,543,782	747,314	0.3173	26.56%
H	CITY OR VILLAGE	14,091,796	57,319	0.4068	2.04%
I	SCHOOL DISTRICTS *	235,543,782	1,668,307	0.7083	59.29%
	HOOKER COUNTY	**$235,543,782**	**$2,813,957**	**1.1947**	100.00%

* Includes Learning Community and all School Bonds

Property Taxes Levied by Local Governments

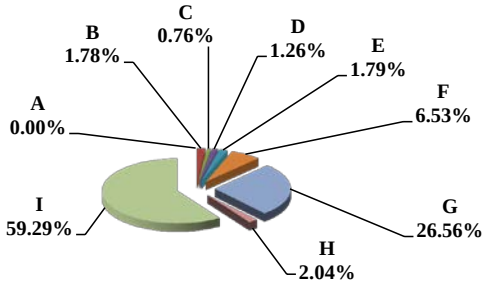

	Property Type:	**2015 VALUE**	**2015 TAXES**	**Average Tax Rate**	***Taxes % of Total***
A	RAILROADS	$54,547,388	$644,222	1.1810	22.89%
B	PUBLIC SERVIC ENTITIES	1,434,929	17,357	1.2096	0.62%
C	COMMERCIAL & INDUST. EQUIP.	2,012,001	26,212	1.3028	0.93%
D	AGRIC. MACHINERY & EQUIP.	1,899,143	22,354	1.1771	0.79%
E	AG-OUTBLDG & FARM SITE LAND	639,170	7,484	1.1709	0.27%
F	AGRICULTURAL LAND	145,681,934	1,707,071	1.1718	60.66%
G	COMMERCIAL, INDUST., &MINERAL	12,281,816	151,379	1.2325	5.38%
H	RESIDENTIAL **	17,047,401	237,879	1.3954	8.45%
	HOOKER COUNTY	**$235,543,782**	**$2,813,957**	**1.1947**	100.00%

Property Taxes by Property Type

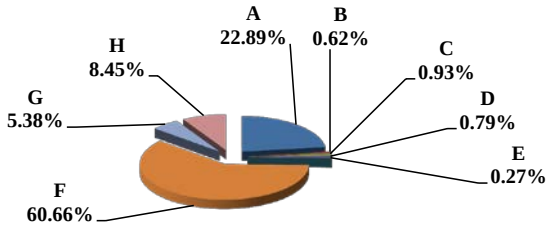

	Property Type:	**2015 VALUE**	***Value % of Total***
A	RAILROADS	$54,547,388	23.16%
B	PUBLIC SERVIC ENTITIES	1,434,929	0.61%
C	COMMERCIAL & INDUST. EQUIP.	2,012,001	0.85%
D	AGRIC. MACHINERY & EQUIP.	1,899,143	0.81%
E	AG-OUTBLDG & FARM SITE LAND	639,170	0.27%
F	AGRICULTURAL LAND	145,681,934	61.85%
G	COMMERCIAL, INDUST., &MINERAL	12,281,816	5.21%
H	RESIDENTIAL **	17,047,401	7.24%
	HOOKER COUNTY	**$235,543,782**	100.00%

** Residential includes ag-dwelling & farm home site land.

Value by Property Type

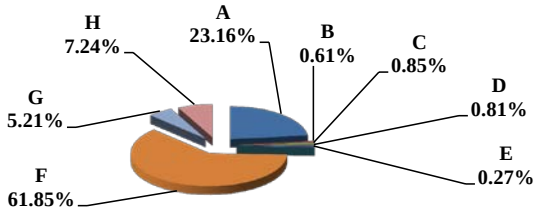

Table 19 2015 Value & Taxes Levied by Taxing Subdivision & by Property Type

47 HOWARD COUNTY

County Seat:	**St Paul, NE**	**Taxable Agland Acres:**	
County Population:	**6,274**	Irrigated	137,029.16
		Dryland	37,765.91
Residential & Recreational Records:	2,463	Grassland	157,772.38
Commercial, Indust., & Mineral Records:	401	Wasteland	2,763.17
Agricultural Records:	2,717	Other	386.62
Total Taxable Real Property Records:	**5,581**	**Total Acres**	**335,717.24**

2015 Levels of Value	
Residential:	95%
Commercial:	100%
Agricultural:	70%
Ag Special Value:	--

	Taxing Subdivision:	**2015 VALUE**	**2015 TAXES**	**Average Tax Rate**	***Taxes % of Total***
A	TOWNSHIPS	$0	$0		0.00%
B	MISCELLANEOUS DISTRICTS	3,292,633,623	239,052	0.0073	1.30%
C	FIRE DISTRICTS	1,167,256,225	292,571	0.0251	1.59%
D	EDUCATIONAL SERVICE UNITS	1,286,494,884	177,457	0.0138	0.96%
E	NATURAL RESOURCE DISTRICTS	1,286,494,884	434,671	0.0338	2.36%
F	COMMUNITY COLLEGE	1,286,494,884	1,250,834	0.0972	6.79%
G	COUNTY	1,286,494,884	2,314,815	0.1799	12.56%
H	CITY OR VILLAGE	134,189,162	901,031	0.6715	4.89%
I	SCHOOL DISTRICTS *	1,286,494,884	12,821,584	0.9966	69.56%
	HOWARD COUNTY	**$1,286,494,884**	**$18,432,013**	**1.4327**	100.00%

* Includes Learning Community and all School Bonds

Property Taxes Levied by Local Governments

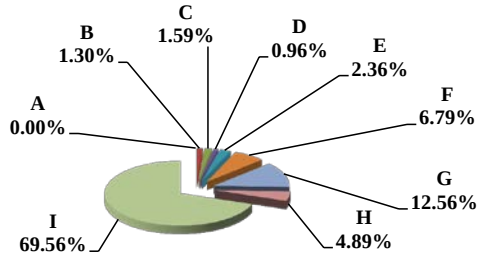

	Property Type:	**2015 VALUE**	**2015 TAXES**	**Average Tax Rate**	***Taxes % of Total***
A	RAILROADS	$20,462,190	$285,292	1.3942	1.55%
B	PUBLIC SERVIC ENTITIES	4,022,208	66,360	1.6498	0.36%
C	COMMERCIAL & INDUST. EQUIP.	6,625,194	117,922	1.7799	0.64%
D	AGRIC. MACHINERY & EQUIP.	45,157,474	620,401	1.3739	3.37%
E	AG-OUTBLDG & FARM SITE LAND	35,119,980	478,822	1.3634	2.60%
F	AGRICULTURAL LAND	866,831,944	11,784,019	1.3594	63.93%
G	COMMERCIAL, INDUST., &MINERAL	37,395,066	713,339	1.9076	3.87%
H	RESIDENTIAL **	270,880,828	4,365,858	1.6117	23.69%
	HOWARD COUNTY	**$1,286,494,884**	**$18,432,013**	**1.4327**	100.00%

Property Taxes by Property Type

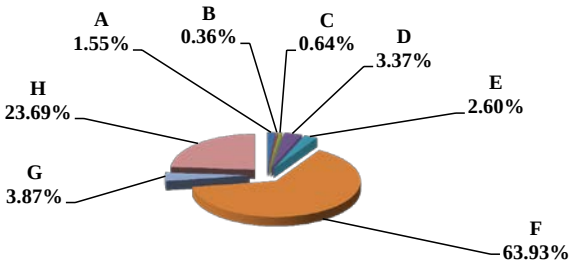

	Property Type:	**2015 VALUE**	***Value % of Total***
A	RAILROADS	$20,462,190	1.59%
B	PUBLIC SERVIC ENTITIES	4,022,208	0.31%
C	COMMERCIAL & INDUST. EQUIP.	6,625,194	0.51%
D	AGRIC. MACHINERY & EQUIP.	45,157,474	3.51%
E	AG-OUTBLDG & FARM SITE LAND	35,119,980	2.73%
F	AGRICULTURAL LAND	866,831,944	67.38%
G	COMMERCIAL, INDUST., &MINERAL	37,395,066	2.91%
H	RESIDENTIAL **	270,880,828	21.06%
	HOWARD COUNTY	**$1,286,494,884**	100.00%

** Residential includes ag-dwelling & farm home site land.

Value by Property Type

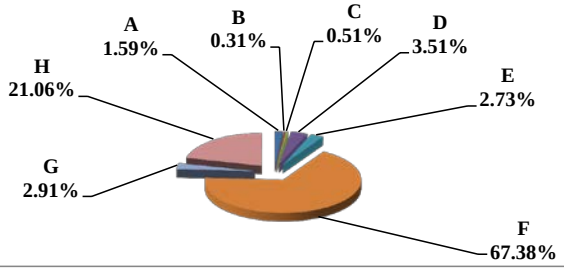

Table 19 2015 Value & Taxes Levied by Taxing Subdivision & by Property Type

48 JEFFERSON COUNTY

County Seat:	**Fairbury, NE**	**Taxable Agland Acres:**	
County Population:	**7,547**	Irrigated	94,751.46
		Dryland	136,384.44
Residential & Recreational Records:	3,670	Grassland	102,874.81
Commercial, Indust., & Mineral Records:	536	Wasteland	4,965.82
Agricultural Records:	2,909	Other	60.90
Total Taxable Real Property Records:	**7,115**	**Total Acres**	**339,037.43**

2015 Levels of Value

Residential:	98%
Commercial:	100%
Agricultural:	70%
Ag Special Value:	--

	Taxing Subdivision:	2015 VALUE	2015 TAXES	Average Tax Rate	*Taxes % of Total*
A	TOWNSHIPS	$0	$0		0.00%
B	MISCELLANEOUS DISTRICTS	2,841,994,765	508,948	0.0179	2.06%
C	FIRE DISTRICTS	1,687,654,484	575,278	0.0341	2.33%
D	EDUCATIONAL SERVICE UNITS	1,825,009,065	288,041	0.0158	1.17%
E	NATURAL RESOURCE DISTRICTS	1,825,009,067	390,670	0.0214	1.58%
F	COMMUNITY COLLEGE	1,825,009,065	1,381,532	0.0757	5.60%
G	COUNTY	1,825,009,065	5,437,018	0.2979	22.05%
H	CITY OR VILLAGE	175,438,327	1,004,303	0.5725	4.07%
I	SCHOOL DISTRICTS *	1,825,009,063	15,074,341	0.8260	61.13%
	JEFFERSON COUNTY	**$1,825,009,065**	**$24,660,132**	**1.3512**	100.00%

* Includes Learning Community and all School Bonds

Property Taxes Levied by Local Governments

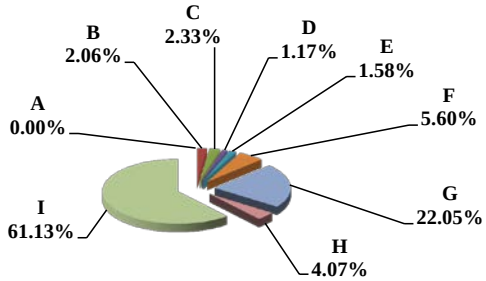

	Property Type:	2015 VALUE	2015 TAXES	Average Tax Rate	*Taxes % of Total*
A	RAILROADS	$101,862,914	$1,393,945	1.3685	5.65%
B	PUBLIC SERVIC ENTITIES	142,907,696	1,730,336	1.2108	7.02%
C	COMMERCIAL & INDUST. EQUIP.	27,705,465	443,529	1.6009	1.80%
D	AGRIC. MACHINERY & EQUIP.	68,662,252	875,977	1.2758	3.55%
E	AG-OUTBLDG & FARM SITE LAND	44,195,850	573,219	1.2970	2.32%
F	AGRICULTURAL LAND	1,135,150,470	14,626,971	1.2885	59.31%
G	COMMERCIAL, INDUST., &MINERAL	68,726,161	1,197,572	1.7425	4.86%
H	RESIDENTIAL **	235,798,257	3,818,582	1.6194	15.48%
	JEFFERSON COUNTY	**$1,825,009,065**	**$24,660,132**	**1.3512**	100.00%

Property Taxes by Property Type

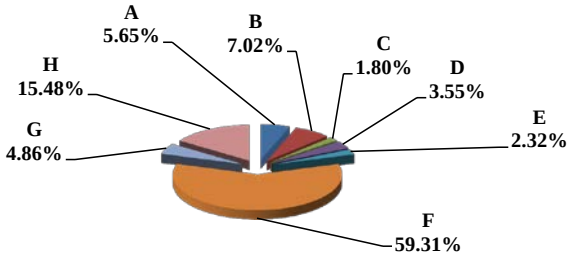

	Property Type:	2015 VALUE	*Value % of Total*
A	RAILROADS	$101,862,914	5.58%
B	PUBLIC SERVIC ENTITIES	142,907,696	7.83%
C	COMMERCIAL & INDUST. EQUIP.	27,705,465	1.52%
D	AGRIC. MACHINERY & EQUIP.	68,662,252	3.76%
E	AG-OUTBLDG & FARM SITE LAND	44,195,850	2.42%
F	AGRICULTURAL LAND	1,135,150,470	62.20%
G	COMMERCIAL, INDUST., &MINERAL	68,726,161	3.77%
H	RESIDENTIAL **	235,798,257	12.92%
	JEFFERSON COUNTY	**$1,825,009,065**	100.00%

** Residential includes ag-dwelling & farm home site land.

Value by Property Type

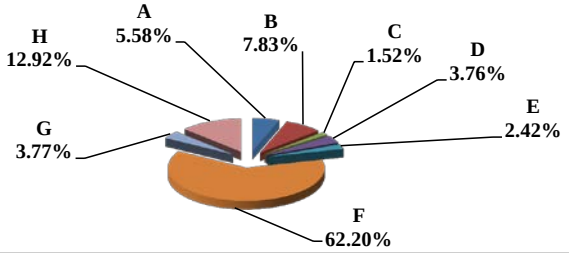

Table 19 2015 Value & Taxes Levied by Taxing Subdivision & by Property Type

49 JOHNSON COUNTY

County Seat:	**Tecumseh, NE**	**Taxable Agland Acres:**	
County Population:	**5,217**	Irrigated	22,737.15
		Dryland	104,683.79
Residential & Recreational Records:	1,770	Grassland	95,862.64
Commercial, Indust., & Mineral Records:	321	Wasteland	937.37
Agricultural Records:	2,285	Other	0.00
Total Taxable Real Property Records:	**4,376**	**Total Acres**	**224,220.95**

2015 Levels of Value	
Residential:	98%
Commercial:	100%
Agricultural:	70%
Ag Special Value:	--

	Taxing Subdivision:	**2015 VALUE**	**2015 TAXES**	**Average Tax Rate**	***Taxes % of Total***
A	TOWNSHIPS	$0	$0		0.00%
B	MISCELLANEOUS DISTRICTS	842,833,646	67,026	0.0080	0.56%
C	FIRE DISTRICTS	842,833,646	267,532	0.0317	2.25%
D	EDUCATIONAL SERVICE UNITS	842,833,646	126,622	0.0150	1.06%
E	NATURAL RESOURCE DISTRICTS	842,833,646	267,354	0.0317	2.24%
F	COMMUNITY COLLEGE	842,833,646	638,046	0.0757	5.35%
G	COUNTY	842,833,646	2,472,152	0.2933	20.75%
H	CITY OR VILLAGE	82,146,417	443,906	0.5404	3.73%
I	SCHOOL DISTRICTS *	842,833,646	7,633,773	0.9057	64.06%
	JOHNSON COUNTY	**$842,833,646**	**$11,916,409**	**1.4139**	100.00%

* Includes Learning Community and all School Bonds

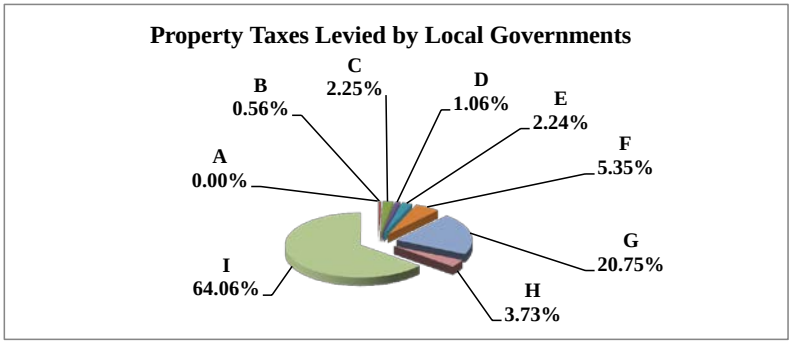

	Property Type:	**2015 VALUE**	**2015 TAXES**	**Average Tax Rate**	***Taxes % of Total***
A	RAILROADS	$25,223,256	$366,454	1.4528	3.08%
B	PUBLIC SERVIC ENTITIES	6,388,454	94,390	1.4775	0.79%
C	COMMERCIAL & INDUST. EQUIP.	5,604,406	99,404	1.7737	0.83%
D	AGRIC. MACHINERY & EQUIP.	19,552,804	268,812	1.3748	2.26%
E	AG-OUTBLDG & FARM SITE LAND	24,964,180	340,572	1.3642	2.86%
F	AGRICULTURAL LAND	600,192,807	8,138,567	1.3560	68.30%
G	COMMERCIAL, INDUST., &MINERAL	24,233,635	423,266	1.7466	3.55%
H	RESIDENTIAL **	136,674,104	2,184,944	1.5987	18.34%
	JOHNSON COUNTY	**$842,833,646**	**$11,916,409**	**1.4139**	100.00%



	Property Type:	**2015 VALUE**	***Value % of Total***
A	RAILROADS	$25,223,256	2.99%
B	PUBLIC SERVIC ENTITIES	6,388,454	0.76%
C	COMMERCIAL & INDUST. EQUIP.	5,604,406	0.66%
D	AGRIC. MACHINERY & EQUIP.	19,552,804	2.32%
E	AG-OUTBLDG & FARM SITE LAND	24,964,180	2.96%
F	AGRICULTURAL LAND	600,192,807	71.21%
G	COMMERCIAL, INDUST., &MINERAL	24,233,635	2.88%
H	RESIDENTIAL **	136,674,104	16.22%
	JOHNSON COUNTY	**$842,833,646**	100.00%

** Residential includes ag-dwelling & farm home site land.



Table 19 2015 Value & Taxes Levied by Taxing Subdivision & by Property Type

50 KEARNEY COUNTY

County Seat:	**Minden, NE**	**Taxable Agland Acres:**	
County Population:	**6,489**	Irrigated	227,783.55
		Dryland	44,253.52
Residential & Recreational Records:	2,704	Grassland	37,346.58
Commercial, Indust., & Mineral Records:	360	Wasteland	1,259.05
Agricultural Records:	2,501	Other	0.00
Total Taxable Real Property Records:	**5,565**	**Total Acres**	**310,642.70**

2015 Levels of Value	
Residential:	93%
Commercial:	100%
Agricultural:	72%
Ag Special Value:	--

	Taxing Subdivision:	**2015 VALUE**	**2015 TAXES**	**Average Tax Rate**	***Taxes % of Total***
A	TOWNSHIPS	$192,373,812	$20,084	0.0104	0.08%
B	MISCELLANEOUS DISTRICTS	2,258,380,486	105,979	0.0047	0.43%
C	FIRE DISTRICTS	1,935,727,858	422,444	0.0218	1.73%
D	EDUCATIONAL SERVICE UNITS	2,097,054,172	312,345	0.0149	1.28%
E	NATURAL RESOURCE DISTRICTS	2,097,054,172	846,308	0.0404	3.46%
F	COMMUNITY COLLEGE	2,097,054,172	2,038,924	0.0972	8.34%
G	COUNTY	2,097,054,172	3,852,552	0.1837	15.75%
H	CITY OR VILLAGE	212,018,372	1,253,245	0.5911	5.12%
I	SCHOOL DISTRICTS *	2,097,054,172	15,604,353	0.7441	63.81%
	KEARNEY COUNTY	**$2,097,054,172**	**$24,456,234**	**1.1662**	100.00%

* Includes Learning Community and all School Bonds

Property Taxes Levied by Local Governments

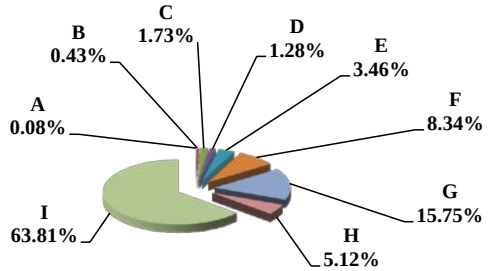

	Property Type:	**2015 VALUE**	**2015 TAXES**	**Average Tax Rate**	***Taxes % of Total***
A	RAILROADS	$14,581,823	$169,787	1.1644	0.69%
B	PUBLIC SERVIC ENTITIES	29,848,875	318,175	1.0660	1.30%
C	COMMERCIAL & INDUST. EQUIP.	29,508,819	397,112	1.3457	1.62%
D	AGRIC. MACHINERY & EQUIP.	74,712,620	831,218	1.1126	3.40%
E	AG-OUTBLDG & FARM SITE LAND	33,404,000	378,475	1.1330	1.55%
F	AGRICULTURAL LAND	1,541,950,210	16,950,153	1.0993	69.31%
G	COMMERCIAL, INDUST., &MINERAL	84,664,335	1,252,416	1.4793	5.12%
H	RESIDENTIAL **	288,383,490	4,158,898	1.4421	17.01%
	KEARNEY COUNTY	**$2,097,054,172**	**$24,456,234**	**1.1662**	100.00%

Property Taxes by Property Type

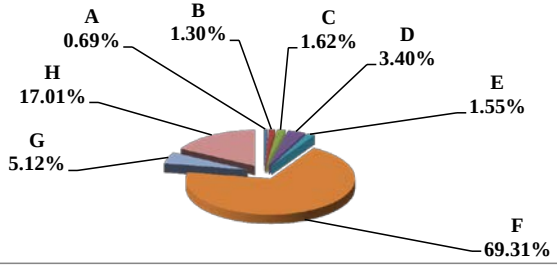

	Property Type:	**2015 VALUE**	***Value % of Total***
A	RAILROADS	$14,581,823	0.70%
B	PUBLIC SERVIC ENTITIES	29,848,875	1.42%
C	COMMERCIAL & INDUST. EQUIP.	29,508,819	1.41%
D	AGRIC. MACHINERY & EQUIP.	74,712,620	3.56%
E	AG-OUTBLDG & FARM SITE LAND	33,404,000	1.59%
F	AGRICULTURAL LAND	1,541,950,210	73.53%
G	COMMERCIAL, INDUST., &MINERAL	84,664,335	4.04%
H	RESIDENTIAL **	288,383,490	13.75%
	KEARNEY COUNTY	**$2,097,054,172**	100.00%

** Residential includes ag-dwelling & farm home site land.

Value by Property Type

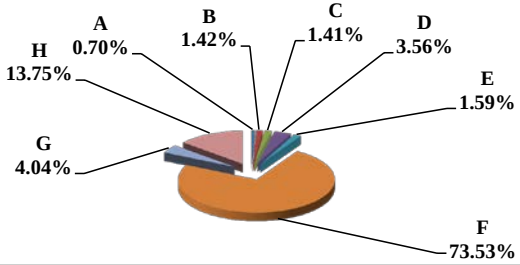

Table 19 2015 Value & Taxes Levied by Taxing Subdivision & by Property Type

51 KEITH COUNTY

County Seat:	**Ogallala, NE**	**Taxable Agland Acres:**	
County Population:	**8,368**	Irrigated	113,398.60
		Dryland	105,488.70
Residential & Recreational Records:	6,044	Grassland	404,342.95
Commercial, Indust., & Mineral Records:	772	Wasteland	3,574.29
Agricultural Records:	2,404	Other	10,555.82
Total Taxable Real Property Records:	**9,220**	**Total Acres**	**637,360.36**

2015 Levels of Value

Residential:	94%
Commercial:	92%
Agricultural:	72%
Ag Special Value:	72%

	Taxing Subdivision:	2015 VALUE	2015 TAXES	Average Tax Rate	*Taxes % of Total*
A	TOWNSHIPS	$0	$0		0.00%
B	MISCELLANEOUS DISTRICTS	2,482,667,220	193,427	0.0078	0.82%
C	FIRE DISTRICTS	1,296,218,531	359,247	0.0277	1.53%
D	EDUCATIONAL SERVICE UNITS	1,552,161,610	232,881	0.0150	0.99%
E	NATURAL RESOURCE DISTRICTS	1,552,161,608	718,729	0.0463	3.06%
F	COMMUNITY COLLEGE	1,552,161,608	1,210,686	0.0780	5.15%
G	COUNTY	1,552,161,608	4,035,828	0.2600	17.16%
H	CITY OR VILLAGE	267,791,051	1,222,578	0.4565	5.20%
I	SCHOOL DISTRICTS *	1,552,161,612	15,539,789	1.0012	66.09%
	KEITH COUNTY	**$1,552,161,608**	**$23,513,165**	**1.5149**	100.00%

* Includes Learning Community and all School Bonds

Property Taxes Levied by Local Governments

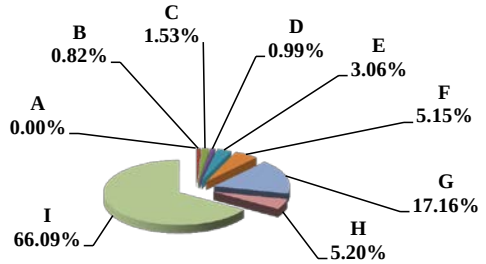

	Property Type:	2015 VALUE	2015 TAXES	Average Tax Rate	*Taxes % of Total*
A	RAILROADS	$225,984,384	$3,271,626	1.4477	13.91%
B	PUBLIC SERVIC ENTITIES	14,901,877	242,854	1.6297	1.03%
C	COMMERCIAL & INDUST. EQUIP.	28,921,470	476,071	1.6461	2.02%
D	AGRIC. MACHINERY & EQUIP.	44,897,412	607,070	1.3521	2.58%
E	AG-OUTBLDG & FARM SITE LAND	23,426,275	322,229	1.3755	1.37%
F	AGRICULTURAL LAND	706,691,440	9,704,734	1.3733	41.27%
G	COMMERCIAL, INDUST., &MINERAL	99,246,400	1,880,567	1.8948	8.00%
H	RESIDENTIAL **	408,092,350	7,008,014	1.7173	29.80%
	KEITH COUNTY	**$1,552,161,608**	**$23,513,165**	**1.5149**	100.00%

Property Taxes by Property Type

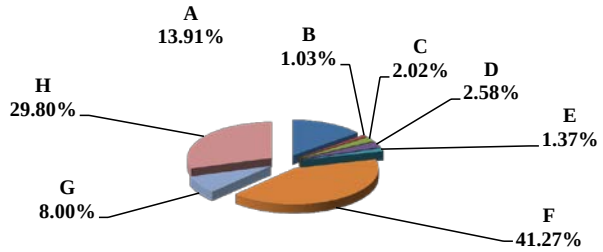

	Property Type:	2015 VALUE	*Value % of Total*
A	RAILROADS	$225,984,384	14.56%
B	PUBLIC SERVIC ENTITIES	14,901,877	0.96%
C	COMMERCIAL & INDUST. EQUIP.	28,921,470	1.86%
D	AGRIC. MACHINERY & EQUIP.	44,897,412	2.89%
E	AG-OUTBLDG & FARM SITE LAND	23,426,275	1.51%
F	AGRICULTURAL LAND	706,691,440	45.53%
G	COMMERCIAL, INDUST., &MINERAL	99,246,400	6.39%
H	RESIDENTIAL **	408,092,350	26.29%
	KEITH COUNTY	**$1,552,161,608**	100.00%

** Residential includes ag-dwelling & farm home site land.

Value by Property Type

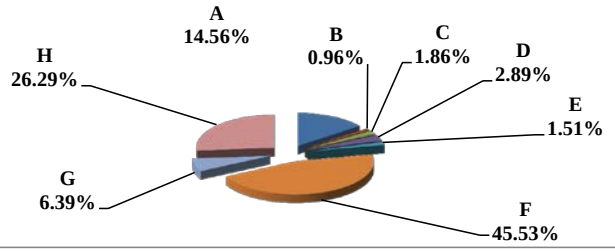

Table 19 2015 Value & Taxes Levied by Taxing Subdivision & by Property Type

52 KEYA PAHA COUNTY

County Seat:	**Springview, NE**	**Taxable Agland Acres:**	
County Population:	**824**	Irrigated	27,358.71
		Dryland	36,704.60
Residential & Recreational Records:	413	Grassland	415,423.05
Commercial, Indust., & Mineral Records:	69	Wasteland	4,375.71
Agricultural Records:	2,011	Other	580.59
Total Taxable Real Property Records:	**2,493**	**Total Acres**	**484,442.66**

2015 Levels of Value	
Residential:	100%
Commercial:	100%
Agricultural:	70%
Ag Special Value:	--

	Taxing Subdivision:	2015 VALUE	2015 TAXES	Average Tax Rate	*Taxes % of Total*
A	TOWNSHIPS	$0	$0		0.00%
B	MISCELLANEOUS DISTRICTS	418,890,078	13,698	0.0033	0.39%
C	FIRE DISTRICTS	418,890,078	43,870	0.0105	1.26%
D	EDUCATIONAL SERVICE UNITS	418,890,078	52,363	0.0125	1.51%
E	NATURAL RESOURCE DISTRICTS	418,890,079	103,042	0.0246	2.97%
F	COMMUNITY COLLEGE	418,890,078	399,391	0.0953	11.51%
G	COUNTY	418,890,078	925,582	0.2210	26.68%
H	CITY OR VILLAGE	9,781,113	42,925	0.4389	1.24%
I	SCHOOL DISTRICTS *	418,890,078	1,888,880	0.4509	54.44%
	KEYA PAHA COUNTY	**$418,890,078**	**$3,469,751**	**0.8283**	100.00%

* Includes Learning Community and all School Bonds

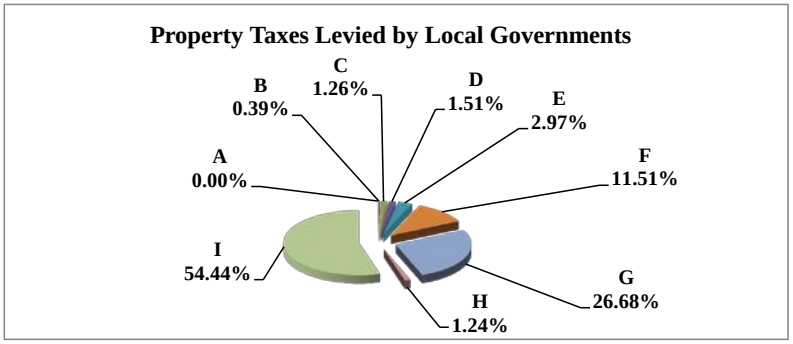

	Property Type:	2015 VALUE	2015 TAXES	Average Tax Rate	*Taxes % of Total*
A	RAILROADS	$0	$0		0.00%
B	PUBLIC SERVIC ENTITIES	693,338	6,468	0.9329	0.19%
C	COMMERCIAL & INDUST. EQUIP.	4,785,011	49,594	1.0364	1.43%
D	AGRIC. MACHINERY & EQUIP.	17,105,669	142,198	0.8313	4.10%
E	AG-OUTBLDG & FARM SITE LAND	7,972,140	65,184	0.8177	1.88%
F	AGRICULTURAL LAND	362,418,710	2,965,587	0.8183	85.47%
G	COMMERCIAL, INDUST., &MINERAL	2,324,730	24,967	1.0740	0.72%
H	RESIDENTIAL **	23,590,480	215,753	0.9146	6.22%
	KEYA PAHA COUNTY	**$418,890,078**	**$3,469,751**	**0.8283**	100.00%



	Property Type:	2015 VALUE	*Value % of Total*
A	RAILROADS	$0	0.00%
B	PUBLIC SERVIC ENTITIES	693,338	0.17%
C	COMMERCIAL & INDUST. EQUIP.	4,785,011	1.14%
D	AGRIC. MACHINERY & EQUIP.	17,105,669	4.08%
E	AG-OUTBLDG & FARM SITE LAND	7,972,140	1.90%
F	AGRICULTURAL LAND	362,418,710	86.52%
G	COMMERCIAL, INDUST., &MINERAL	2,324,730	0.55%
H	RESIDENTIAL **	23,590,480	5.63%
	KEYA PAHA COUNTY	**$418,890,078**	100.00%

** Residential includes ag-dwelling & farm home site land.



Table 19 2015 Value & Taxes Levied by Taxing Subdivision & by Property Type

53 KIMBALL COUNTY

County Seat:	**Kimball, NE**	**Taxable Agland Acres:**	
County Population:	**3,821**	Irrigated	40,612.34
		Dryland	244,302.89
Residential & Recreational Records:	1,827	Grassland	302,827.30
Commercial, Indust., & Mineral Records:	1,044	Wasteland	0.00
Agricultural Records:	1,977	Other	0.00
Total Taxable Real Property Records:	**4,848**	**Total Acres**	**587,742.53**

2015 Levels of Value	
Residential:	--
Commercial:	--
Agricultural:	75%
Ag Special Value:	--

	Taxing Subdivision:	**2015 VALUE**	**2015 TAXES**	**Average Tax Rate**	***Taxes % of Total***
A	TOWNSHIPS	$0	$0		0.00%
B	MISCELLANEOUS DISTRICTS	1,664,806,158	131,965	0.0079	1.03%
C	FIRE DISTRICTS	607,632,695	173,028	0.0285	1.35%
D	EDUCATIONAL SERVICE UNITS	715,037,985	117,917	0.0165	0.92%
E	NATURAL RESOURCE DISTRICTS	715,037,985	367,065	0.0513	2.87%
F	COMMUNITY COLLEGE	715,037,985	718,849	0.1005	5.63%
G	COUNTY	715,037,985	3,370,831	0.4714	26.39%
H	CITY OR VILLAGE	121,433,341	661,338	0.5446	5.18%
I	SCHOOL DISTRICTS *	715,037,990	7,233,173	1.0116	56.62%
	KIMBALL COUNTY	**$715,037,985**	**$12,774,167**	**1.7865**	100.00%

* Includes Learning Community and all School Bonds

Property Taxes Levied by Local Governments

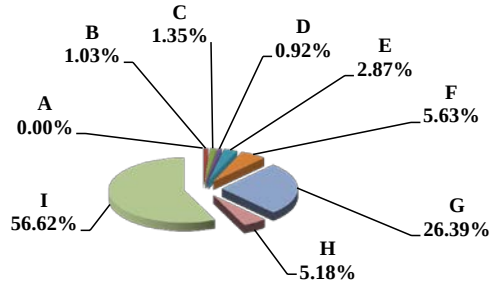

	Property Type:	**2015 VALUE**	**2015 TAXES**	**Average Tax Rate**	***Taxes % of Total***
A	RAILROADS	$85,831,553	$1,496,493	1.7435	11.71%
B	PUBLIC SERVIC ENTITIES	59,817,468	1,034,460	1.7294	8.10%
C	COMMERCIAL & INDUST. EQUIP.	27,170,148	511,247	1.8817	4.00%
D	AGRIC. MACHINERY & EQUIP.	18,608,507	317,037	1.7037	2.48%
E	AG-OUTBLDG & FARM SITE LAND	9,926,475	166,542	1.6778	1.30%
F	AGRICULTURAL LAND	267,630,609	4,501,763	1.6821	35.24%
G	COMMERCIAL, INDUST., &MINERAL	131,439,474	2,395,472	1.8225	18.75%
H	RESIDENTIAL **	114,613,751	2,351,154	2.0514	18.41%
	KIMBALL COUNTY	**$715,037,985**	**$12,774,167**	**1.7865**	100.00%

Property Taxes by Property Type

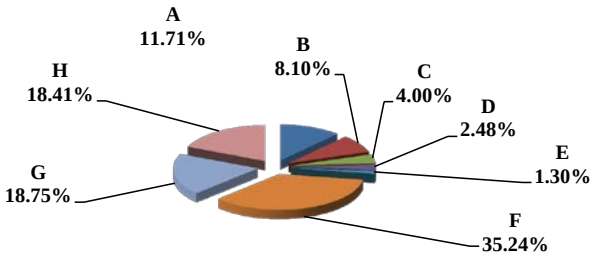

	Property Type:	**2015 VALUE**	***Value % of Total***
A	RAILROADS	$85,831,553	12.00%
B	PUBLIC SERVIC ENTITIES	59,817,468	8.37%
C	COMMERCIAL & INDUST. EQUIP.	27,170,148	3.80%
D	AGRIC. MACHINERY & EQUIP.	18,608,507	2.60%
E	AG-OUTBLDG & FARM SITE LAND	9,926,475	1.39%
F	AGRICULTURAL LAND	267,630,609	37.43%
G	COMMERCIAL, INDUST., &MINERAL	131,439,474	18.38%
H	RESIDENTIAL **	114,613,751	16.03%
	KIMBALL COUNTY	**$715,037,985**	100.00%

** Residential includes ag-dwelling & farm home site land.

Value by Property Type

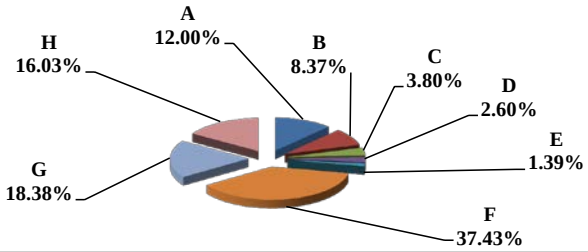

Table 19 2015 Value & Taxes Levied by Taxing Subdivision & by Property Type

54 KNOX COUNTY

County Seat:	**Center, NE**	**Taxable Agland Acres:**	
County Population:	**8,701**	Irrigated	84,327.26
		Dryland	211,132.06
Residential & Recreational Records:	4,886	Grassland	331,684.35
Commercial, Indust., & Mineral Records:	621	Wasteland	15,588.76
Agricultural Records:	5,499	Other	10,114.39
Total Taxable Real Property Records:	**11,006**	**Total Acres**	**652,846.82**

2015 Levels of Value	
Residential:	95%
Commercial:	100%
Agricultural:	70%
Ag Special Value:	--

	Taxing Subdivision:	**2015 VALUE**	**2015 TAXES**	**Average Tax Rate**	***Taxes % of Total***
A	TOWNSHIPS	$1,883,575,998	$1,267,915	0.0673	5.55%
B	MISCELLANEOUS DISTRICTS	1,964,607,536	226,209	0.0115	0.99%
C	FIRE DISTRICTS	1,803,167,421	907,979	0.0504	3.97%
D	EDUCATIONAL SERVICE UNITS	1,883,575,998	281,055	0.0149	1.23%
E	NATURAL RESOURCE DISTRICTS	1,883,575,997	387,678	0.0206	1.70%
F	COMMUNITY COLLEGE	1,883,575,998	1,795,896	0.0953	7.86%
G	COUNTY	1,883,575,998	3,223,141	0.1711	14.10%
H	CITY OR VILLAGE	144,027,007	709,282	0.4925	3.10%
I	SCHOOL DISTRICTS *	1,883,575,998	14,062,876	0.7466	61.51%
	KNOX COUNTY	**$1,883,575,998**	**$22,862,033**	**1.2138**	100.00%

* Includes Learning Community and all School Bonds

Property Taxes Levied by Local Governments

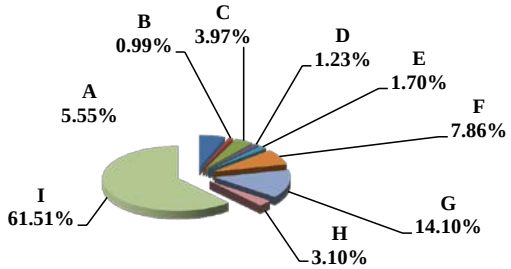

	Property Type:	**2015 VALUE**	**2015 TAXES**	**Average Tax Rate**	***Taxes % of Total***
A	RAILROADS	$0	$0		0.00%
B	PUBLIC SERVIC ENTITIES	8,123,569	111,424	1.3716	0.49%
C	COMMERCIAL & INDUST. EQUIP.	12,721,553	190,356	1.4963	0.83%
D	AGRIC. MACHINERY & EQUIP.	81,429,186	941,107	1.1557	4.12%
E	AG-OUTBLDG & FARM SITE LAND	41,820,510	482,323	1.1533	2.11%
F	AGRICULTURAL LAND	1,381,378,940	16,084,525	1.1644	70.35%
G	COMMERCIAL, INDUST., &MINERAL	55,107,420	755,741	1.3714	3.31%
H	RESIDENTIAL **	302,994,820	4,296,558	1.4180	18.79%
	KNOX COUNTY	**$1,883,575,998**	**$22,862,033**	**1.2138**	100.00%

Property Taxes by Property Type

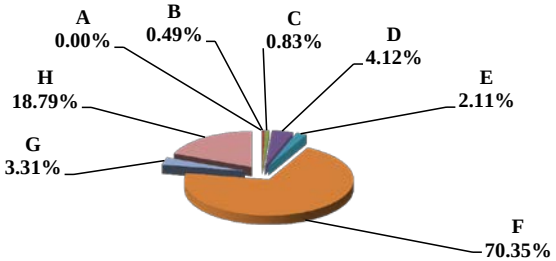

	Property Type:	**2015 VALUE**	***Value % of Total***
A	RAILROADS	$0	0.00%
B	PUBLIC SERVIC ENTITIES	8,123,569	0.43%
C	COMMERCIAL & INDUST. EQUIP.	12,721,553	0.68%
D	AGRIC. MACHINERY & EQUIP.	81,429,186	4.32%
E	AG-OUTBLDG & FARM SITE LAND	41,820,510	2.22%
F	AGRICULTURAL LAND	1,381,378,940	73.34%
G	COMMERCIAL, INDUST., &MINERAL	55,107,420	2.93%
H	RESIDENTIAL **	302,994,820	16.09%
	KNOX COUNTY	**$1,883,575,998**	100.00%

** Residential includes ag-dwelling & farm home site land.

Value by Property Type

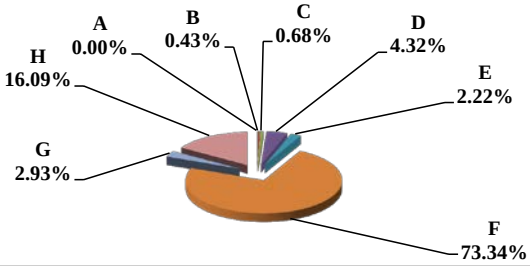

Table 19 2015 Value & Taxes Levied by Taxing Subdivision & by Property Type

55 LANCASTER COUNTY

County Seat:	**Lincoln, NE**	**Taxable Agland Acres:**	
County Population:	**285,407**	Irrigated	19,071.94
		Dryland	271,606.15
Residential & Recreational Records:	92,918	Grassland	76,092.69
Commercial, Indust., & Mineral Records:	7,888	Wasteland	26,047.28
Agricultural Records:	6,935	Other	0.00
Total Taxable Real Property Records:	**107,741**	**Total Acres**	**392,818.06**

2015 Levels of Value

Residential:	100%
Commercial:	98%
Agricultural:	--
Ag Special Value:	72%

	Taxing Subdivision:	2015 VALUE	2015 TAXES	Average Tax Rate	*Taxes % of Total*
A	TOWNSHIPS	$0	$0		0.00%
B	MISCELLANEOUS DISTRICTS	136,469,515,748	14,241,362	0.0104	3.16%
C	FIRE DISTRICTS	4,021,311,245	2,237,201	0.0556	0.50%
D	EDUCATIONAL SERVICE UNITS	22,740,340,847	3,436,981	0.0151	0.76%
E	NATURAL RESOURCE DISTRICTS	22,740,340,847	7,825,240	0.0344	1.74%
F	COMMUNITY COLLEGE	22,740,340,848	17,214,475	0.0757	3.82%
G	COUNTY	22,740,340,848	63,286,404	0.2783	14.06%
H	CITY OR VILLAGE	19,006,447,960	61,447,402	0.3233	13.65%
I	SCHOOL DISTRICTS *	22,740,340,843	280,418,516	1.2331	62.30%
	LANCASTER COUNTY	**$22,740,340,848**	**$450,107,581**	**1.9793**	100.00%

* Includes Learning Community and all School Bonds

Property Taxes Levied by Local Governments

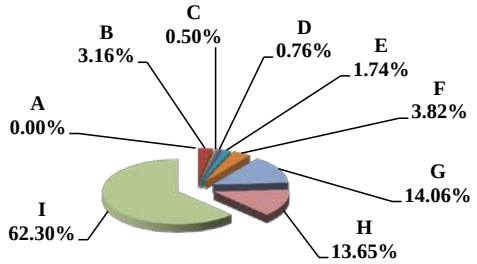

	Property Type:	2015 VALUE	2015 TAXES	Average Tax Rate	*Taxes % of Total*
A	RAILROADS	$180,213,957	$3,435,427	1.9063	0.76%
B	PUBLIC SERVIC ENTITIES	163,516,843	3,187,901	1.9496	0.71%
C	COMMERCIAL & INDUST. EQUIP.	674,733,920	13,602,740	2.0160	3.02%
D	AGRIC. MACHINERY & EQUIP.	52,440,011	905,018	1.7258	0.20%
E	AG-OUTBLDG & FARM SITE LAND	44,707,800	759,926	1.6998	0.17%
F	AGRICULTURAL LAND	1,399,285,900	23,866,925	1.7057	5.30%
G	COMMERCIAL, INDUST., &MINERAL	5,412,682,869	109,679,808	2.0263	24.37%
H	RESIDENTIAL **	14,812,759,548	294,669,840	1.9893	65.47%
	LANCASTER COUNTY	**$22,740,340,848**	**$450,107,581**	**1.9793**	100.00%

Property Taxes by Property Type

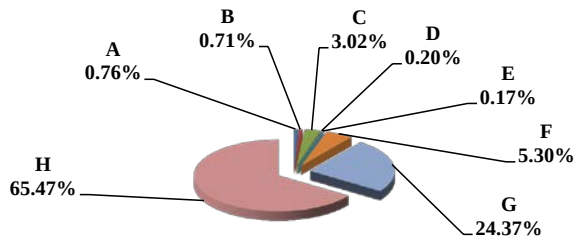

	Property Type:	2015 VALUE	*Value % of Total*
A	RAILROADS	$180,213,957	0.79%
B	PUBLIC SERVIC ENTITIES	163,516,843	0.72%
C	COMMERCIAL & INDUST. EQUIP.	674,733,920	2.97%
D	AGRIC. MACHINERY & EQUIP.	52,440,011	0.23%
E	AG-OUTBLDG & FARM SITE LAND	44,707,800	0.20%
F	AGRICULTURAL LAND	1,399,285,900	6.15%
G	COMMERCIAL, INDUST., &MINERAL	5,412,682,869	23.80%
H	RESIDENTIAL **	14,812,759,548	65.14%
	LANCASTER COUNTY	**$22,740,340,848**	100.00%

** Residential includes ag-dwelling & farm home site land.

Value by Property Type

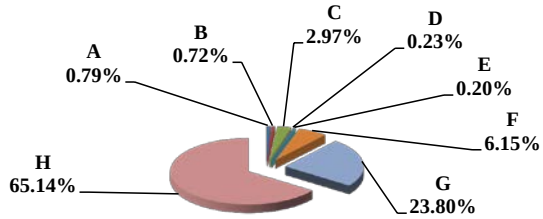

Table 19 2015 Value & Taxes Levied by Taxing Subdivision & by Property Type

56 LINCOLN COUNTY

County Seat:	**North Platte, NE**	**Taxable Agland Acres:**	
County Population:	**36,288**	Irrigated	242,382.82
		Dryland	99,624.31
Residential & Recreational Records:	14,564	Grassland	1,193,066.24
Commercial, Indust., & Mineral Records:	1,605	Wasteland	49.29
Agricultural Records:	6,154	Other	27,236.72
Total Taxable Real Property Records:	**22,323**	**Total Acres**	**1,562,359.38**

2015 Levels of Value	
Residential:	98%
Commercial:	94%
Agricultural:	73%
Ag Special Value:	72%

	Taxing Subdivision:	**2015 VALUE**	**2015 TAXES**	**Average Tax Rate**	***Taxes % of Total***
A	TOWNSHIPS	$0	$0		0.00%
B	MISCELLANEOUS DISTRICTS	6,749,050,892	444,073	0.0066	0.61%
C	FIRE DISTRICTS	2,911,655,773	851,592	0.0292	1.16%
D	EDUCATIONAL SERVICE UNITS	4,439,639,038	659,711	0.0149	0.90%
E	NATURAL RESOURCE DISTRICTS	4,439,639,043	1,962,548	0.0442	2.68%
F	COMMUNITY COLLEGE	4,439,639,042	3,462,933	0.0780	4.72%
G	COUNTY	4,439,639,042	12,299,812	0.2770	16.78%
H	CITY OR VILLAGE	1,556,144,177	7,849,442	0.5044	10.71%
I	SCHOOL DISTRICTS *	4,439,639,046	45,772,153	1.0310	62.44%
	LINCOLN COUNTY	**$4,439,639,042**	**$73,302,264**	**1.6511**	100.00%

* Includes Learning Community and all School Bonds

Property Taxes Levied by Local Governments

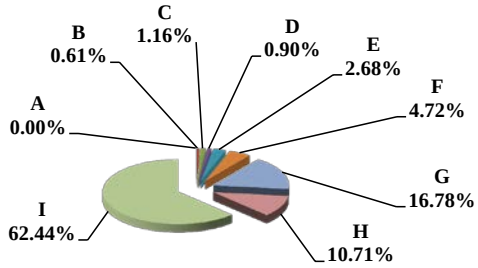

	Property Type:	**2015 VALUE**	**2015 TAXES**	**Average Tax Rate**	***Taxes % of Total***
A	RAILROADS	$432,954,604	$6,923,093	1.5990	9.44%
B	PUBLIC SERVIC ENTITIES	124,177,162	1,670,777	1.3455	2.28%
C	COMMERCIAL & INDUST. EQUIP.	66,262,120	1,247,647	1.8829	1.70%
D	AGRIC. MACHINERY & EQUIP.	91,655,770	1,241,679	1.3547	1.69%
E	AG-OUTBLDG & FARM SITE LAND	35,647,925	486,154	1.3638	0.66%
F	AGRICULTURAL LAND	1,634,406,700	22,236,389	1.3605	30.34%
G	COMMERCIAL, INDUST., &MINERAL	517,182,441	10,635,641	2.0565	14.51%
H	RESIDENTIAL **	1,537,352,320	28,860,884	1.8773	39.37%
	LINCOLN COUNTY	**$4,439,639,042**	**$73,302,264**	**1.6511**	100.00%

Property Taxes by Property Type

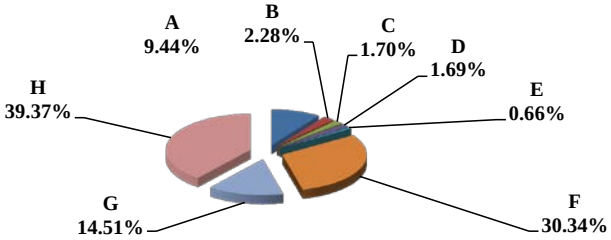

	Property Type:	**2015 VALUE**	***Value % of Total***
A	RAILROADS	$432,954,604	9.75%
B	PUBLIC SERVIC ENTITIES	124,177,162	2.80%
C	COMMERCIAL & INDUST. EQUIP.	66,262,120	1.49%
D	AGRIC. MACHINERY & EQUIP.	91,655,770	2.06%
E	AG-OUTBLDG & FARM SITE LAND	35,647,925	0.80%
F	AGRICULTURAL LAND	1,634,406,700	36.81%
G	COMMERCIAL, INDUST., &MINERAL	517,182,441	11.65%
H	RESIDENTIAL **	1,537,352,320	34.63%
	LINCOLN COUNTY	**$4,439,639,042**	100.00%

** Residential includes ag-dwelling & farm home site land.

Value by Property Type

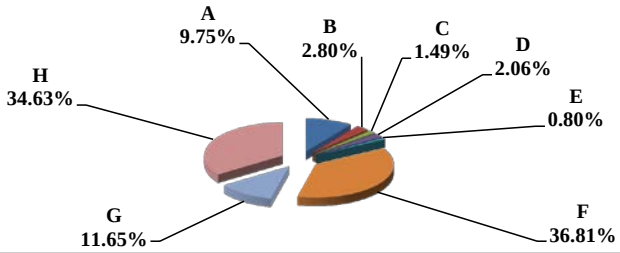

Table 19 2015 Value & Taxes Levied by Taxing Subdivision & by Property Type

57 LOGAN COUNTY

County Seat:	**Stapleton, NE**	**Taxable Agland Acres:**	
County Population:	**763**	Irrigated	31,108.34
		Dryland	11,471.03
Residential & Recreational Records:	278	Grassland	317,042.54
Commercial, Indust., & Mineral Records:	60	Wasteland	2,106.78
Agricultural Records:	1,140	Other	37.51
Total Taxable Real Property Records:	**1,478**	**Total Acres**	**361,766.20**

2015 Levels of Value	
Residential:	99%
Commercial:	100%
Agricultural:	74%
Ag Special Value:	--

	Taxing Subdivision:	**2015 VALUE**	**2015 TAXES**	**Average Tax Rate**	***Taxes % of Total***
A	TOWNSHIPS	$0	$0		0.00%
B	MISCELLANEOUS DISTRICTS	613,762,292	25,276	0.0041	0.75%
C	FIRE DISTRICTS	290,330,034	62,195	0.0214	1.85%
D	EDUCATIONAL SERVICE UNITS	290,330,034	42,713	0.0147	1.27%
E	NATURAL RESOURCE DISTRICTS	290,330,034	62,180	0.0214	1.85%
F	COMMUNITY COLLEGE	290,330,034	226,457	0.0780	6.73%
G	COUNTY	290,330,034	537,564	0.1852	15.97%
H	CITY OR VILLAGE	10,027,168	44,667	0.4455	1.33%
I	SCHOOL DISTRICTS *	290,330,034	2,364,458	0.8144	70.26%
	LOGAN COUNTY	**$290,330,034**	**$3,365,511**	**1.1592**	100.00%

* Includes Learning Community and all School Bonds

Property Taxes Levied by Local Governments

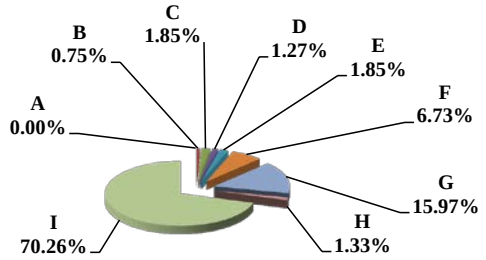

	Property Type:	**2015 VALUE**	**2015 TAXES**	**Average Tax Rate**	***Taxes % of Total***
A	RAILROADS	$0	$0		0.00%
B	PUBLIC SERVIC ENTITIES	1,163,671	14,512	1.2471	0.43%
C	COMMERCIAL & INDUST. EQUIP.	422,149	5,406	1.2806	0.16%
D	AGRIC. MACHINERY & EQUIP.	13,759,562	157,583	1.1453	4.68%
E	AG-OUTBLDG & FARM SITE LAND	3,690,697	41,016	1.1113	1.22%
F	AGRICULTURAL LAND	242,985,551	2,774,298	1.1418	82.43%
G	COMMERCIAL, INDUST., &MINERAL	3,652,307	49,553	1.3568	1.47%
H	RESIDENTIAL **	24,656,097	323,142	1.3106	9.60%
	LOGAN COUNTY	**$290,330,034**	**$3,365,511**	**1.1592**	100.00%

Property Taxes by Property Type

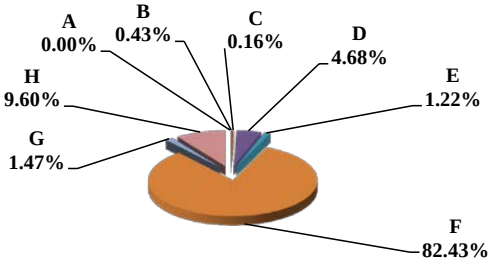

	Property Type:	**2015 VALUE**	***Value % of Total***
A	RAILROADS	$0	0.00%
B	PUBLIC SERVIC ENTITIES	1,163,671	0.40%
C	COMMERCIAL & INDUST. EQUIP.	422,149	0.15%
D	AGRIC. MACHINERY & EQUIP.	13,759,562	4.74%
E	AG-OUTBLDG & FARM SITE LAND	3,690,697	1.27%
F	AGRICULTURAL LAND	242,985,551	83.69%
G	COMMERCIAL, INDUST., &MINERAL	3,652,307	1.26%
H	RESIDENTIAL **	24,656,097	8.49%
	LOGAN COUNTY	**$290,330,034**	100.00%

** Residential includes ag-dwelling & farm home site land.

Value by Property Type

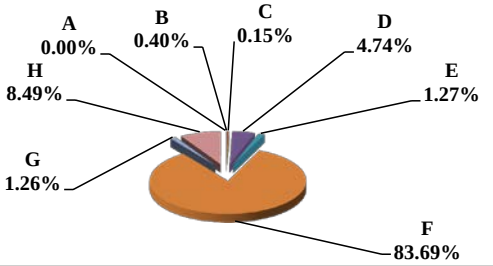

Table 19 2015 Value & Taxes Levied by Taxing Subdivision & by Property Type

58 LOUP COUNTY

County Seat:	**Taylor, NE**	**Taxable Agland Acres:**	
County Population:	**632**	Irrigated	15,553.78
		Dryland	8,586.68
Residential & Recreational Records:	483	Grassland	320,735.76
Commercial, Indust., & Mineral Records:	34	Wasteland	2,962.82
Agricultural Records:	1,566	Other	1,499.46
Total Taxable Real Property Records:	**2,083**	**Total Acres**	**349,338.50**

2015 Levels of Value	
Residential:	100%
Commercial:	100%
Agricultural:	71%
Ag Special Value:	--

	Taxing Subdivision:	**2015 VALUE**	**2015 TAXES**	**Average Tax Rate**	***Taxes % of Total***
A	TOWNSHIPS	$0	$0		0.00%
B	MISCELLANEOUS DISTRICTS	288,448,755	64,902	0.0225	2.33%
C	FIRE DISTRICTS	288,448,755	54,483	0.0189	1.95%
D	EDUCATIONAL SERVICE UNITS	288,448,755	39,806	0.0138	1.43%
E	NATURAL RESOURCE DISTRICTS	288,448,755	95,765	0.0332	3.43%
F	COMMUNITY COLLEGE	288,448,755	224,990	0.0780	8.07%
G	COUNTY	288,448,755	643,540	0.2231	23.08%
H	CITY OR VILLAGE	3,515,975	27,579	0.7844	0.99%
I	SCHOOL DISTRICTS *	288,448,755	1,637,263	0.5676	58.72%
	LOUP COUNTY	**$288,448,755**	**$2,788,328**	**0.9667**	100.00%

* Includes Learning Community and all School Bonds

Property Taxes Levied by Local Governments

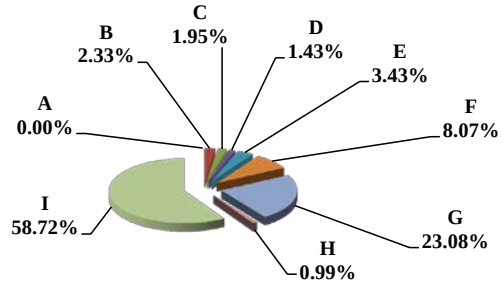

	Property Type:	**2015 VALUE**	**2015 TAXES**	**Average Tax Rate**	***Taxes % of Total***
A	RAILROADS	$0	$0		0.00%
B	PUBLIC SERVIC ENTITIES	1,033,775	10,611	1.0264	0.38%
C	COMMERCIAL & INDUST. EQUIP.	174,200	2,102	1.2068	0.08%
D	AGRIC. MACHINERY & EQUIP.	6,536,085	62,396	0.9546	2.24%
E	AG-OUTBLDG & FARM SITE LAND	2,816,595	26,827	0.9525	0.96%
F	AGRICULTURAL LAND	243,040,345	2,328,276	0.9580	83.50%
G	COMMERCIAL, INDUST., &MINERAL	1,329,070	16,173	1.2168	0.58%
H	RESIDENTIAL **	33,518,685	341,943	1.0202	12.26%
	LOUP COUNTY	**$288,448,755**	**$2,788,328**	**0.9667**	100.00%

Property Taxes by Property Type

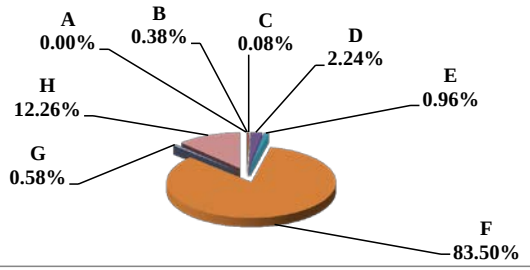

	Property Type:	**2015 VALUE**	***Value % of Total***
A	RAILROADS	$0	0.00%
B	PUBLIC SERVIC ENTITIES	1,033,775	0.36%
C	COMMERCIAL & INDUST. EQUIP.	174,200	0.06%
D	AGRIC. MACHINERY & EQUIP.	6,536,085	2.27%
E	AG-OUTBLDG & FARM SITE LAND	2,816,595	0.98%
F	AGRICULTURAL LAND	243,040,345	84.26%
G	COMMERCIAL, INDUST., &MINERAL	1,329,070	0.46%
H	RESIDENTIAL **	33,518,685	11.62%
	LOUP COUNTY	**$288,448,755**	100.00%

** Residential includes ag-dwelling & farm home site land.

Value by Property Type

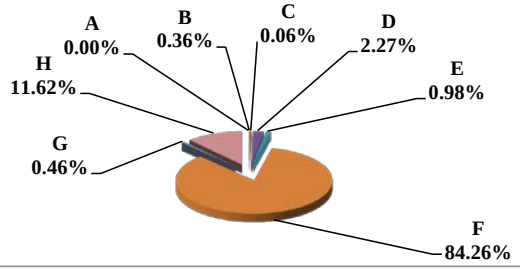

Table 19 2015 Value & Taxes Levied by Taxing Subdivision & by Property Type

59 MADISON COUNTY

County Seat:	**Madison, NE**	**Taxable Agland Acres:**	
County Population:	**34,876**	Irrigated	117,376.45
		Dryland	152,345.13
Residential & Recreational Records:	12,358	Grassland	50,816.65
Commercial, Indust., & Mineral Records:	1,903	Wasteland	4,360.21
Agricultural Records:	3,399	Other	2,943.85
Total Taxable Real Property Records:	**17,660**	**Total Acres**	**327,842.29**

2015 Levels of Value	
Residential:	93%
Commercial:	94%
Agricultural:	71%
Ag Special Value:	--

	Taxing Subdivision:	2015 VALUE	2015 TAXES	Average Tax Rate	*Taxes % of Total*
A	TOWNSHIPS	$0	$0		0.00%
B	MISCELLANEOUS DISTRICTS	13,940,593,601	1,631,981	0.0117	2.72%
C	FIRE DISTRICTS	2,264,151,324	762,480	0.0337	1.27%
D	EDUCATIONAL SERVICE UNITS	3,737,082,730	472,212	0.0126	0.79%
E	NATURAL RESOURCE DISTRICTS	3,737,082,730	928,530	0.0248	1.55%
F	COMMUNITY COLLEGE	3,737,082,730	3,563,122	0.0953	5.93%
G	COUNTY	3,737,082,730	12,081,499	0.3233	20.11%
H	CITY OR VILLAGE	1,472,931,406	4,003,299	0.2718	6.66%
I	SCHOOL DISTRICTS *	3,737,082,730	36,644,099	0.9806	60.98%
	MADISON COUNTY	**$3,737,082,730**	**$60,087,223**	**1.6079**	100.00%

* Includes Learning Community and all School Bonds

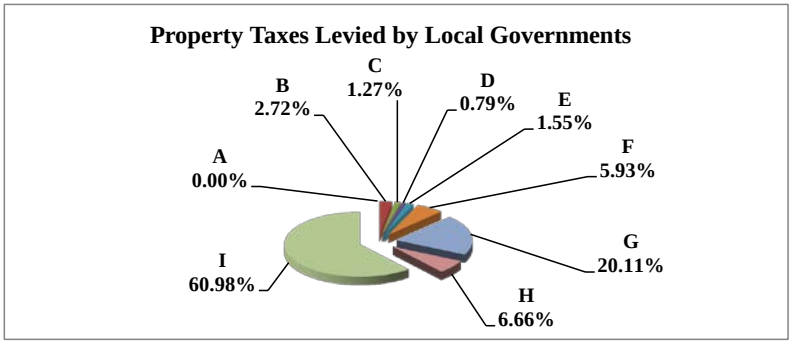

	Property Type:	2015 VALUE	2015 TAXES	Average Tax Rate	*Taxes % of Total*
A	RAILROADS	$22,649,189	$367,656	1.6233	0.61%
B	PUBLIC SERVIC ENTITIES	22,085,495	407,210	1.8438	0.68%
C	COMMERCIAL & INDUST. EQUIP.	126,290,532	2,177,944	1.7246	3.62%
D	AGRIC. MACHINERY & EQUIP.	72,520,866	971,278	1.3393	1.62%
E	AG-OUTBLDG & FARM SITE LAND	44,584,883	601,225	1.3485	1.00%
F	AGRICULTURAL LAND	1,610,374,329	21,270,326	1.3208	35.40%
G	COMMERCIAL, INDUST., &MINERAL	538,753,535	10,193,720	1.8921	16.96%
H	RESIDENTIAL **	1,299,823,901	24,097,865	1.8539	40.10%
	MADISON COUNTY	**$3,737,082,730**	**$60,087,223**	**1.6079**	100.00%



	Property Type:	2015 VALUE	*Value % of Total*
A	RAILROADS	$22,649,189	0.61%
B	PUBLIC SERVIC ENTITIES	22,085,495	0.59%
C	COMMERCIAL & INDUST. EQUIP.	126,290,532	3.38%
D	AGRIC. MACHINERY & EQUIP.	72,520,866	1.94%
E	AG-OUTBLDG & FARM SITE LAND	44,584,883	1.19%
F	AGRICULTURAL LAND	1,610,374,329	43.09%
G	COMMERCIAL, INDUST., &MINERAL	538,753,535	14.42%
H	RESIDENTIAL **	1,299,823,901	34.78%
	MADISON COUNTY	**$3,737,082,730**	100.00%

** Residential includes ag-dwelling & farm home site land.



Table 19 2015 Value & Taxes Levied by Taxing Subdivision & by Property Type

60 MCPHERSON COUNTY

County Seat:	**Tryon, NE**
County Population:	**539**
Residential & Recreational Records:	122
Commercial, Indust., & Mineral Records:	11
Agricultural Records:	1,462
Total Taxable Real Property Records:	**1,595**

Taxable Agland Acres:	
Irrigated	14,646.23
Dryland	2,672.22
Grassland	528,352.64
Wasteland	4,026.93
Other	0.00
Total Acres	**549,698.02**

2015 Levels of Value	
Residential:	100%
Commercial:	100%
Agricultural:	70%
Ag Special Value:	--

	Taxing Subdivision:	2015 VALUE	2015 TAXES	Average Tax Rate	*Taxes % of Total*
A	TOWNSHIPS	$0	$0		0.00%
B	MISCELLANEOUS DISTRICTS	0	0		0.00%
C	FIRE DISTRICTS	229,510,591	24,480	0.0107	0.95%
D	EDUCATIONAL SERVICE UNITS	229,510,591	34,427	0.0150	1.33%
E	NATURAL RESOURCE DISTRICTS	229,510,590	86,513	0.0377	3.35%
F	COMMUNITY COLLEGE	229,510,591	179,019	0.0780	6.92%
G	COUNTY	229,510,591	547,454	0.2385	21.17%
H	CITY OR VILLAGE	0	0		0.00%
I	SCHOOL DISTRICTS *	229,510,592	1,714,307	0.7469	66.29%
	MCPHERSON COUNTY	**$229,510,591**	**$2,586,201**	**1.1268**	100.00%

* Includes Learning Community and all School Bonds

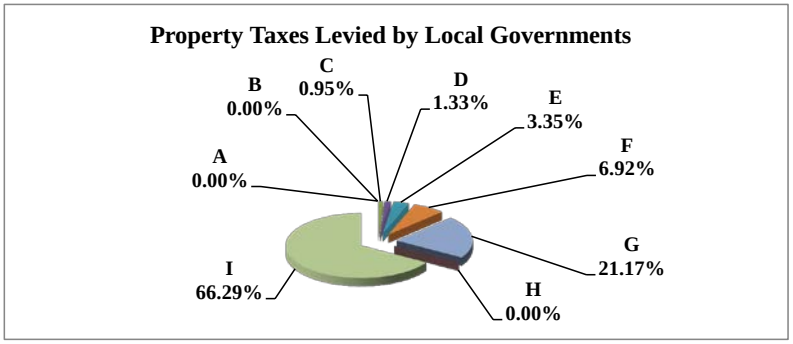

	Property Type:	2015 VALUE	2015 TAXES	Average Tax Rate	*Taxes % of Total*
A	RAILROADS	$0	$0		0.00%
B	PUBLIC SERVIC ENTITIES	1,360,558	15,554	1.1432	0.60%
C	COMMERCIAL & INDUST. EQUIP.	99,422	1,123	1.1297	0.04%
D	AGRIC. MACHINERY & EQUIP.	6,013,288	68,582	1.1405	2.65%
E	AG-OUTBLDG & FARM SITE LAND	2,599,596	29,375	1.1300	1.14%
F	AGRICULTURAL LAND	207,087,300	2,332,288	1.1262	90.18%
G	COMMERCIAL, INDUST., &MINERAL	528,919	5,958	1.1265	0.23%
H	RESIDENTIAL **	11,821,508	133,321	1.1278	5.16%
	MCPHERSON COUNTY	**$229,510,591**	**$2,586,201**	**1.1268**	100.00%



	Property Type:	2015 VALUE	*Value % of Total*
A	RAILROADS	$0	0.00%
B	PUBLIC SERVIC ENTITIES	1,360,558	0.59%
C	COMMERCIAL & INDUST. EQUIP.	99,422	0.04%
D	AGRIC. MACHINERY & EQUIP.	6,013,288	2.62%
E	AG-OUTBLDG & FARM SITE LAND	2,599,596	1.13%
F	AGRICULTURAL LAND	207,087,300	90.23%
G	COMMERCIAL, INDUST., &MINERAL	528,919	0.23%
H	RESIDENTIAL **	11,821,508	5.15%
	MCPHERSON COUNTY	**$229,510,591**	100.00%

** Residential includes ag-dwelling & farm home site land.



Table 19 2015 Value & Taxes Levied by Taxing Subdivision & by Property Type

61 MERRICK COUNTY

County Seat:	**Central City, NE**	**Taxable Agland Acres:**	
County Population:	**7,845**	Irrigated	188,270.09
		Dryland	16,197.27
Residential & Recreational Records:	3,347	Grassland	69,096.09
Commercial, Indust., & Mineral Records:	431	Wasteland	0.00
Agricultural Records:	2,945	Other	18,406.67
Total Taxable Real Property Records:	**6,723**	**Total Acres**	**291,970.12**

2015 Levels of Value	
Residential:	96%
Commercial:	100%
Agricultural:	74%
Ag Special Value:	--

	Taxing Subdivision:	2015 VALUE	2015 TAXES	Average Tax Rate	*Taxes % of Total*
A	TOWNSHIPS	$1,531,076,234	$143,000	0.0093	0.63%
B	MISCELLANEOUS DISTRICTS	1,657,029,628	303,019	0.0183	1.33%
C	FIRE DISTRICTS	1,504,209,072	503,849	0.0335	2.21%
D	EDUCATIONAL SERVICE UNITS	1,656,236,651	245,734	0.0148	1.08%
E	NATURAL RESOURCE DISTRICTS	1,656,236,651	632,060	0.0382	2.77%
F	COMMUNITY COLLEGE	1,656,236,651	1,610,326	0.0972	7.05%
G	COUNTY	1,656,236,651	3,274,402	0.1977	14.34%
H	CITY OR VILLAGE	179,412,745	840,307	0.4684	3.68%
I	SCHOOL DISTRICTS *	1,656,236,651	15,283,554	0.9228	66.93%
	MERRICK COUNTY	**$1,656,236,651**	**$22,836,251**	**1.3788**	100.00%

* Includes Learning Community and all School Bonds

Property Taxes Levied by Local Governments

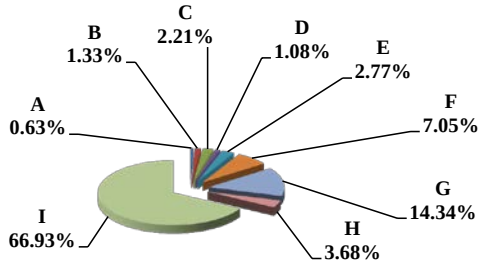

	Property Type:	2015 VALUE	2015 TAXES	Average Tax Rate	*Taxes % of Total*
A	RAILROADS	$113,363,541	$1,479,602	1.3052	6.48%
B	PUBLIC SERVIC ENTITIES	10,002,746	147,313	1.4727	0.65%
C	COMMERCIAL & INDUST. EQUIP.	23,816,162	404,699	1.6993	1.77%
D	AGRIC. MACHINERY & EQUIP.	63,193,433	855,780	1.3542	3.75%
E	AG-OUTBLDG & FARM SITE LAND	31,858,474	418,067	1.3123	1.83%
F	AGRICULTURAL LAND	1,044,896,100	13,962,542	1.3363	61.14%
G	COMMERCIAL, INDUST., &MINERAL	51,652,725	838,903	1.6241	3.67%
H	RESIDENTIAL **	317,453,470	4,729,345	1.4898	20.71%
	MERRICK COUNTY	**$1,656,236,651**	**$22,836,251**	**1.3788**	100.00%

Property Taxes by Property Type

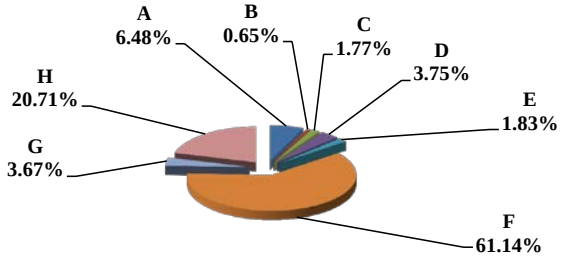

	Property Type:	2015 VALUE	*Value % of Total*
A	RAILROADS	$113,363,541	6.84%
B	PUBLIC SERVIC ENTITIES	10,002,746	0.60%
C	COMMERCIAL & INDUST. EQUIP.	23,816,162	1.44%
D	AGRIC. MACHINERY & EQUIP.	63,193,433	3.82%
E	AG-OUTBLDG & FARM SITE LAND	31,858,474	1.92%
F	AGRICULTURAL LAND	1,044,896,100	63.09%
G	COMMERCIAL, INDUST., &MINERAL	51,652,725	3.12%
H	RESIDENTIAL **	317,453,470	19.17%
	MERRICK COUNTY	**$1,656,236,651**	100.00%

** Residential includes ag-dwelling & farm home site land.

Value by Property Type

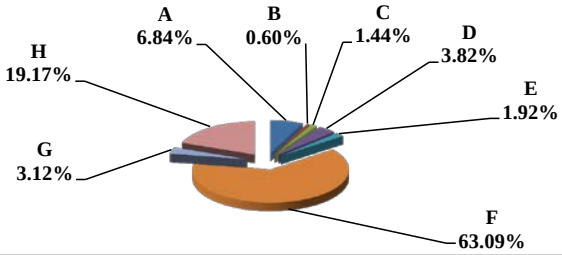

Table 19 2015 Value & Taxes Levied by Taxing Subdivision & by Property Type

62 MORRILL COUNTY

County Seat:	**Bridgeport, NE**	**Taxable Agland Acres:**	
County Population:	**5,042**	Irrigated	122,537.11
		Dryland	82,497.57
Residential & Recreational Records:	2,383	Grassland	675,680.83
Commercial, Indust., & Mineral Records:	465	Wasteland	4,236.84
Agricultural Records:	4,191	Other	15,340.64
Total Taxable Real Property Records:	**7,039**	**Total Acres**	**900,292.99**

2015 Levels of Value

Residential:	97%
Commercial:	100%
Agricultural:	72%
Ag Special Value:	72%

	Taxing Subdivision:	2015 VALUE	2015 TAXES	Average Tax Rate	*Taxes % of Total*
A	TOWNSHIPS	$0	$0		0.00%
B	MISCELLANEOUS DISTRICTS	1,026,534,252	235,174	0.0229	1.38%
C	FIRE DISTRICTS	910,577,349	212,725	0.0234	1.25%
D	EDUCATIONAL SERVICE UNITS	1,026,534,252	169,286	0.0165	0.99%
E	NATURAL RESOURCE DISTRICTS	1,026,534,252	548,560	0.0534	3.22%
F	COMMUNITY COLLEGE	1,026,534,252	1,032,006	0.1005	6.06%
G	COUNTY	1,026,534,252	3,540,729	0.3449	20.80%
H	CITY OR VILLAGE	119,830,161	550,809	0.4597	3.24%
I	SCHOOL DISTRICTS *	1,026,534,252	10,730,403	1.0453	63.05%
	MORRILL COUNTY	**$1,026,534,252**	**$17,019,692**	**1.6580**	100.00%

* Includes Learning Community and all School Bonds

Property Taxes Levied by Local Governments

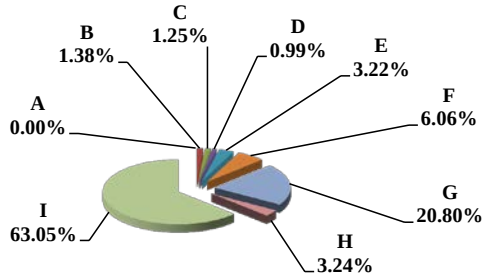

	Property Type:	2015 VALUE	2015 TAXES	Average Tax Rate	*Taxes % of Total*
A	RAILROADS	$200,003,926	$3,142,081	1.5710	18.46%
B	PUBLIC SERVIC ENTITIES	8,230,756	146,940	1.7853	0.86%
C	COMMERCIAL & INDUST. EQUIP.	28,946,921	590,656	2.0405	3.47%
D	AGRIC. MACHINERY & EQUIP.	45,714,283	757,660	1.6574	4.45%
E	AG-OUTBLDG & FARM SITE LAND	25,576,910	415,570	1.6248	2.44%
F	AGRICULTURAL LAND	531,480,425	8,453,098	1.5905	49.67%
G	COMMERCIAL, INDUST., &MINERAL	36,753,243	714,505	1.9441	4.20%
H	RESIDENTIAL **	149,827,788	2,799,182	1.8683	16.45%
	MORRILL COUNTY	**$1,026,534,252**	**$17,019,692**	**1.6580**	100.00%

Property Taxes by Property Type

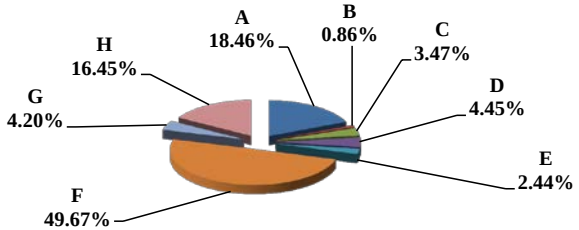

	Property Type:	2015 VALUE	*Value % of Total*
A	RAILROADS	$200,003,926	19.48%
B	PUBLIC SERVIC ENTITIES	8,230,756	0.80%
C	COMMERCIAL & INDUST. EQUIP.	28,946,921	2.82%
D	AGRIC. MACHINERY & EQUIP.	45,714,283	4.45%
E	AG-OUTBLDG & FARM SITE LAND	25,576,910	2.49%
F	AGRICULTURAL LAND	531,480,425	51.77%
G	COMMERCIAL, INDUST., &MINERAL	36,753,243	3.58%
H	RESIDENTIAL **	149,827,788	14.60%
	MORRILL COUNTY	**$1,026,534,252**	100.00%

** Residential includes ag-dwelling & farm home site land.

Value by Property Type

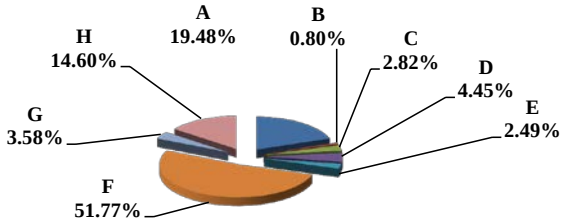

Table 19 2015 Value & Taxes Levied by Taxing Subdivision & by Property Type

63 NANCE COUNTY

County Seat:	**Fullerton, NE**	**Taxable Agland Acres:**	
County Population:	**3,735**	Irrigated	77,446.36
		Dryland	72,300.94
Residential & Recreational Records:	1,510	Grassland	112,622.44
Commercial, Indust., & Mineral Records:	209	Wasteland	1,368.99
Agricultural Records:	2,391	Other	2,885.93
Total Taxable Real Property Records:	**4,110**	**Total Acres**	**266,624.66**

2015 Levels of Value	
Residential:	98%
Commercial:	100%
Agricultural:	73%
Ag Special Value:	--

	Taxing Subdivision:	2015 VALUE	2015 TAXES	Average Tax Rate	*Taxes % of Total*
A	TOWNSHIPS	$1,018,952,127	$105,807	0.0104	0.87%
B	MISCELLANEOUS DISTRICTS	1,180,089,235	49,966	0.0042	0.41%
C	FIRE DISTRICTS	1,018,952,127	228,093	0.0224	1.87%
D	EDUCATIONAL SERVICE UNITS	1,097,735,560	163,710	0.0149	1.34%
E	NATURAL RESOURCE DISTRICTS	1,097,735,560	369,809	0.0337	3.03%
F	COMMUNITY COLLEGE	1,097,735,560	1,067,306	0.0972	8.74%
G	COUNTY	1,097,735,560	1,965,839	0.1791	16.10%
H	CITY OR VILLAGE	78,783,433	564,641	0.7167	4.62%
I	SCHOOL DISTRICTS *	1,097,735,560	7,697,084	0.7012	63.03%
	NANCE COUNTY	**$1,097,735,560**	**$12,212,256**	**1.1125**	100.00%

* Includes Learning Community and all School Bonds

Property Taxes Levied by Local Governments

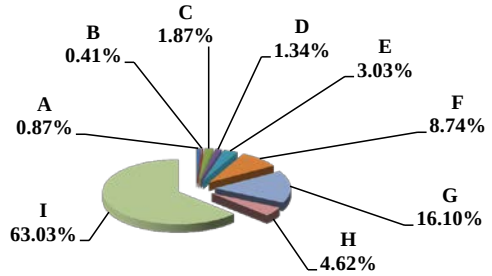

	Property Type:	2015 VALUE	2015 TAXES	Average Tax Rate	*Taxes % of Total*
A	RAILROADS	$22,712,011	$250,524	1.1030	2.05%
B	PUBLIC SERVIC ENTITIES	2,622,409	35,079	1.3377	0.29%
C	COMMERCIAL & INDUST. EQUIP.	24,784,337	268,772	1.0844	2.20%
D	AGRIC. MACHINERY & EQUIP.	40,430,473	440,608	1.0898	3.61%
E	AG-OUTBLDG & FARM SITE LAND	31,432,407	332,257	1.0571	2.72%
F	AGRICULTURAL LAND	834,214,078	8,919,720	1.0692	73.04%
G	COMMERCIAL, INDUST., &MINERAL	29,043,470	388,205	1.3366	3.18%
H	RESIDENTIAL **	112,496,375	1,577,090	1.4019	12.91%
	NANCE COUNTY	**$1,097,735,560**	**$12,212,256**	**1.1125**	100.00%

Property Taxes by Property Type

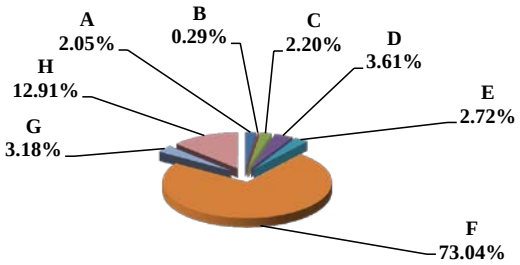

	Property Type:	2015 VALUE	*Value % of Total*
A	RAILROADS	$22,712,011	2.07%
B	PUBLIC SERVIC ENTITIES	2,622,409	0.24%
C	COMMERCIAL & INDUST. EQUIP.	24,784,337	2.26%
D	AGRIC. MACHINERY & EQUIP.	40,430,473	3.68%
E	AG-OUTBLDG & FARM SITE LAND	31,432,407	2.86%
F	AGRICULTURAL LAND	834,214,078	75.99%
G	COMMERCIAL, INDUST., &MINERAL	29,043,470	2.65%
H	RESIDENTIAL **	112,496,375	10.25%
	NANCE COUNTY	**$1,097,735,560**	100.00%

** Residential includes ag-dwelling & farm home site land.

Value by Property Type

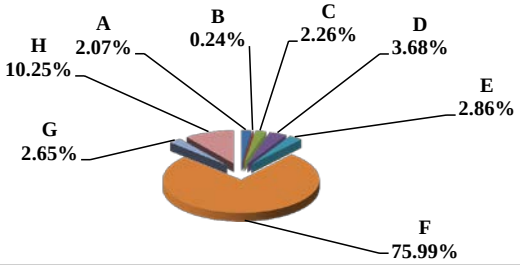

Table 19 2015 Value & Taxes Levied by Taxing Subdivision & by Property Type

64 NEMAHA COUNTY

County Seat:	**Auburn, NE**
County Population:	**7,248**
Residential & Recreational Records:	3,114
Commercial, Indust., & Mineral Records:	470
Agricultural Records:	2,578
Total Taxable Real Property Records:	**6,162**

Taxable Agland Acres:	
Irrigated	10,084.36
Dryland	174,109.04
Grassland	48,915.72
Wasteland	3,137.83
Other	317.27
Total Acres	**236,564.22**

2015 Levels of Value	
Residential:	99%
Commercial:	100%
Agricultural:	70%
Ag Special Value:	--

	Taxing Subdivision:	2015 VALUE	2015 TAXES	Average Tax Rate	*Taxes % of Total*
A	TOWNSHIPS	$0	$0		0.00%
B	MISCELLANEOUS DISTRICTS	1,118,684,548	48,999	0.0044	0.30%
C	FIRE DISTRICTS	951,252,749	325,477	0.0342	1.96%
D	EDUCATIONAL SERVICE UNITS	1,118,684,548	167,804	0.0150	1.01%
E	NATURAL RESOURCE DISTRICTS	1,118,684,548	354,847	0.0317	2.14%
F	COMMUNITY COLLEGE	1,118,684,548	846,844	0.0757	5.10%
G	COUNTY	1,118,684,548	3,399,378	0.3039	20.49%
H	CITY OR VILLAGE	170,809,576	831,385	0.4867	5.01%
I	SCHOOL DISTRICTS *	1,118,684,548	10,619,313	0.9493	63.99%
	NEMAHA COUNTY	**$1,118,684,548**	**$16,594,048**	**1.4834**	100.00%

* Includes Learning Community and all School Bonds

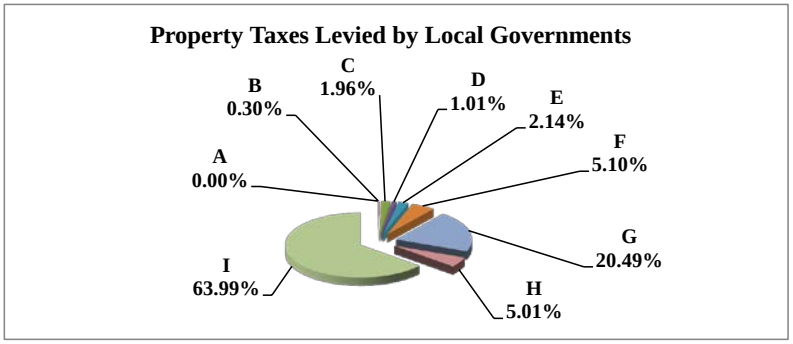

	Property Type:	2015 VALUE	2015 TAXES	Average Tax Rate	*Taxes % of Total*
A	RAILROADS	$14,686,048	$226,051	1.5392	1.36%
B	PUBLIC SERVIC ENTITIES	7,296,611	115,752	1.5864	0.70%
C	COMMERCIAL & INDUST. EQUIP.	10,186,024	173,359	1.7019	1.04%
D	AGRIC. MACHINERY & EQUIP.	35,128,645	485,854	1.3831	2.93%
E	AG-OUTBLDG & FARM SITE LAND	14,831,540	205,634	1.3865	1.24%
F	AGRICULTURAL LAND	784,976,115	10,937,650	1.3934	65.91%
G	COMMERCIAL, INDUST., &MINERAL	28,068,105	528,102	1.8815	3.18%
H	RESIDENTIAL **	223,511,460	3,921,645	1.7546	23.63%
	NEMAHA COUNTY	**$1,118,684,548**	**$16,594,048**	**1.4834**	100.00%



	Property Type:	2015 VALUE	*Value % of Total*
A	RAILROADS	$14,686,048	1.31%
B	PUBLIC SERVIC ENTITIES	7,296,611	0.65%
C	COMMERCIAL & INDUST. EQUIP.	10,186,024	0.91%
D	AGRIC. MACHINERY & EQUIP.	35,128,645	3.14%
E	AG-OUTBLDG & FARM SITE LAND	14,831,540	1.33%
F	AGRICULTURAL LAND	784,976,115	70.17%
G	COMMERCIAL, INDUST., &MINERAL	28,068,105	2.51%
H	RESIDENTIAL **	223,511,460	19.98%
	NEMAHA COUNTY	**$1,118,684,548**	100.00%

** Residential includes ag-dwelling & farm home site land.



Table 19 2015 Value & Taxes Levied by Taxing Subdivision & by Property Type

65 NUCKOLLS COUNTY

County Seat:	**Nelson, NE**	**Taxable Agland Acres:**	
County Population:	**4,500**	Irrigated	68,866.57
		Dryland	159,482.22
Residential & Recreational Records:	2,025	Grassland	119,759.03
Commercial, Indust., & Mineral Records:	387	Wasteland	483.19
Agricultural Records:	3,206	Other	0.00
Total Taxable Real Property Records:	**5,618**	**Total Acres**	**348,591.01**

2015 Levels of Value

Residential:	97%
Commercial:	100%
Agricultural:	70%
Ag Special Value:	--

	Taxing Subdivision:	2015 VALUE	2015 TAXES	Average Tax Rate	*Taxes % of Total*
A	TOWNSHIPS	$0	$0		0.00%
B	MISCELLANEOUS DISTRICTS	1,654,895,240	86,593	0.0052	0.56%
C	FIRE DISTRICTS	1,331,131,796	168,070	0.0126	1.09%
D	EDUCATIONAL SERVICE UNITS	1,411,125,627	214,771	0.0152	1.39%
E	NATURAL RESOURCE DISTRICTS	1,411,125,627	272,513	0.0193	1.76%
F	COMMUNITY COLLEGE	1,411,125,627	1,372,009	0.0972	8.86%
G	COUNTY	1,411,125,627	2,636,933	0.1869	17.04%
H	CITY OR VILLAGE	95,673,452	459,570	0.4804	2.97%
I	SCHOOL DISTRICTS *	1,411,125,627	10,268,985	0.7277	66.34%
	NUCKOLLS COUNTY	**$1,411,125,627**	**$15,479,443**	**1.0970**	100.00%

* Includes Learning Community and all School Bonds

Property Taxes Levied by Local Governments

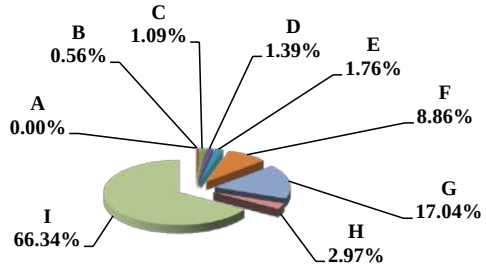

	Property Type:	2015 VALUE	2015 TAXES	Average Tax Rate	*Taxes % of Total*
A	RAILROADS	$25,164,767	$248,261	0.9865	1.60%
B	PUBLIC SERVIC ENTITIES	36,710,606	365,455	0.9955	2.36%
C	COMMERCIAL & INDUST. EQUIP.	11,572,719	168,546	1.4564	1.09%
D	AGRIC. MACHINERY & EQUIP.	47,530,745	494,476	1.0403	3.19%
E	AG-OUTBLDG & FARM SITE LAND	25,442,470	267,915	1.0530	1.73%
F	AGRICULTURAL LAND	1,113,523,870	11,770,503	1.0571	76.04%
G	COMMERCIAL, INDUST., &MINERAL	46,056,625	650,730	1.4129	4.20%
H	RESIDENTIAL **	105,123,825	1,513,557	1.4398	9.78%
	NUCKOLLS COUNTY	**$1,411,125,627**	**$15,479,443**	**1.0970**	100.00%

Property Taxes by Property Type

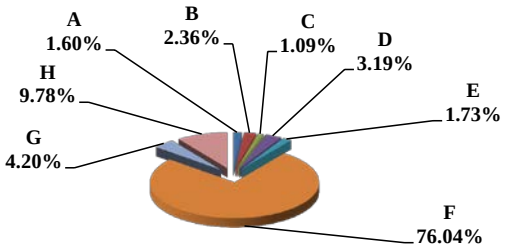

	Property Type:	2015 VALUE	*Value % of Total*
A	RAILROADS	$25,164,767	1.78%
B	PUBLIC SERVIC ENTITIES	36,710,606	2.60%
C	COMMERCIAL & INDUST. EQUIP.	11,572,719	0.82%
D	AGRIC. MACHINERY & EQUIP.	47,530,745	3.37%
E	AG-OUTBLDG & FARM SITE LAND	25,442,470	1.80%
F	AGRICULTURAL LAND	1,113,523,870	78.91%
G	COMMERCIAL, INDUST., &MINERAL	46,056,625	3.26%
H	RESIDENTIAL **	105,123,825	7.45%
	NUCKOLLS COUNTY	**$1,411,125,627**	100.00%

** Residential includes ag-dwelling & farm home site land.

Value by Property Type

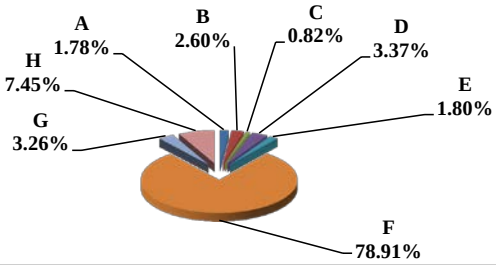

Table 19 2015 Value & Taxes Levied by Taxing Subdivision & by Property Type

66 OTOE COUNTY

County Seat:	**Nebraska City, NE**	**Taxable Agland Acres:**	
County Population:	**15,740**	Irrigated	5,343.69
		Dryland	274,342.13
Residential & Recreational Records:	6,874	Grassland	67,166.24
Commercial, Indust., & Mineral Records:	831	Wasteland	2,542.58
Agricultural Records:	3,812	Other	0.59
Total Taxable Real Property Records:	**11,517**	**Total Acres**	**349,395.23**

2015 Levels of Value

Residential:	97%
Commercial:	97%
Agricultural:	71%
Ag Special Value:	--

	Taxing Subdivision:	2015 VALUE	2015 TAXES	Average Tax Rate	*Taxes % of Total*
A	TOWNSHIPS	$0	$0		0.00%
B	MISCELLANEOUS DISTRICTS	3,820,626,697	406,593	0.0106	1.09%
C	FIRE DISTRICTS	1,799,146,977	334,321	0.0186	0.89%
D	EDUCATIONAL SERVICE UNITS	2,281,675,349	342,853	0.0150	0.92%
E	NATURAL RESOURCE DISTRICTS	2,281,675,350	728,162	0.0319	1.95%
F	COMMUNITY COLLEGE	2,281,675,350	1,727,228	0.0757	4.62%
G	COUNTY	2,281,675,350	6,645,971	0.2913	17.77%
H	CITY OR VILLAGE	505,711,158	2,412,141	0.4770	6.45%
I	SCHOOL DISTRICTS *	2,281,675,347	24,808,271	1.0873	66.32%
	OTOE COUNTY	**$2,281,675,350**	**$37,405,540**	**1.6394**	100.00%

* Includes Learning Community and all School Bonds

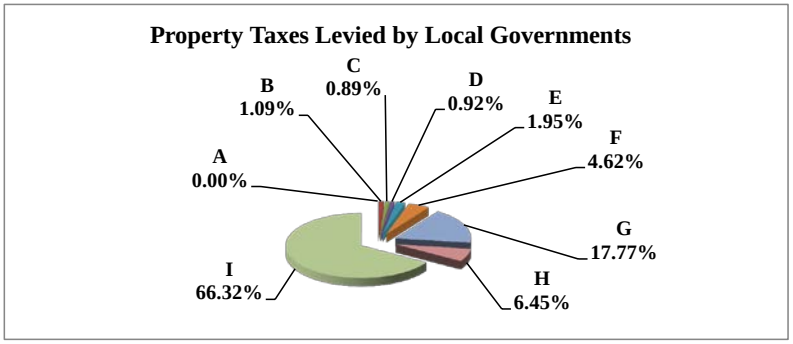

	Property Type:	2015 VALUE	2015 TAXES	Average Tax Rate	*Taxes % of Total*
A	RAILROADS	$16,422,312	$287,689	1.7518	0.77%
B	PUBLIC SERVIC ENTITIES	39,056,176	609,894	1.5616	1.63%
C	COMMERCIAL & INDUST. EQUIP.	36,182,236	693,035	1.9154	1.85%
D	AGRIC. MACHINERY & EQUIP.	47,619,276	716,300	1.5042	1.91%
E	AG-OUTBLDG & FARM SITE LAND	28,151,160	425,303	1.5108	1.14%
F	AGRICULTURAL LAND	1,256,477,910	18,856,145	1.5007	50.41%
G	COMMERCIAL, INDUST., &MINERAL	143,604,450	2,859,732	1.9914	7.65%
H	RESIDENTIAL **	714,161,830	12,957,442	1.8144	34.64%
	OTOE COUNTY	**$2,281,675,350**	**$37,405,540**	**1.6394**	100.00%



	Property Type:	2015 VALUE	*Value % of Total*
A	RAILROADS	$16,422,312	0.72%
B	PUBLIC SERVIC ENTITIES	39,056,176	1.71%
C	COMMERCIAL & INDUST. EQUIP.	36,182,236	1.59%
D	AGRIC. MACHINERY & EQUIP.	47,619,276	2.09%
E	AG-OUTBLDG & FARM SITE LAND	28,151,160	1.23%
F	AGRICULTURAL LAND	1,256,477,910	55.07%
G	COMMERCIAL, INDUST., &MINERAL	143,604,450	6.29%
H	RESIDENTIAL **	714,161,830	31.30%
	OTOE COUNTY	**$2,281,675,350**	100.00%

** Residential includes ag-dwelling & farm home site land.



Table 19 2015 Value & Taxes Levied by Taxing Subdivision & by Property Type

67 PAWNEE COUNTY

County Seat:	**Pawnee City, NE**	**Taxable Agland Acres:**	
County Population:	**2,773**	Irrigated	1,080.95
		Dryland	109,707.75
Residential & Recreational Records:	1,323	Grassland	147,748.09
Commercial, Indust., & Mineral Records:	253	Wasteland	2,730.07
Agricultural Records:	2,472	Other	107.00
Total Taxable Real Property Records:	**4,048**	**Total Acres**	**261,373.86**

2015 Levels of Value

Residential:	95%
Commercial:	100%
Agricultural:	71%
Ag Special Value:	--

	Taxing Subdivision:	2015 VALUE	2015 TAXES	Average Tax Rate	*Taxes % of Total*
A	TOWNSHIPS	$0	$0		0.00%
B	MISCELLANEOUS DISTRICTS	708,488,123	27,504	0.0039	0.30%
C	FIRE DISTRICTS	671,962,261	125,644	0.0187	1.35%
D	EDUCATIONAL SERVICE UNITS	708,488,123	106,288	0.0150	1.14%
E	NATURAL RESOURCE DISTRICTS	708,488,122	214,659	0.0303	2.31%
F	COMMUNITY COLLEGE	708,488,123	536,326	0.0757	5.76%
G	COUNTY	708,488,123	1,858,288	0.2623	19.97%
H	CITY OR VILLAGE	37,435,700	178,435	0.4766	1.92%
I	SCHOOL DISTRICTS *	708,488,123	6,256,872	0.8831	67.25%
	PAWNEE COUNTY	**$708,488,123**	**$9,304,014**	**1.3132**	100.00%

* Includes Learning Community and all School Bonds

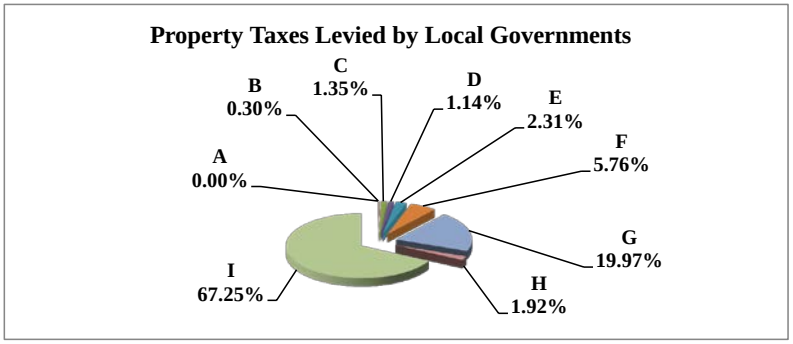

	Property Type:	2015 VALUE	2015 TAXES	Average Tax Rate	*Taxes % of Total*
A	RAILROADS	$14,523,843	$202,137	1.3918	2.17%
B	PUBLIC SERVIC ENTITIES	2,542,915	37,126	1.4600	0.40%
C	COMMERCIAL & INDUST. EQUIP.	2,753,905	42,409	1.5400	0.46%
D	AGRIC. MACHINERY & EQUIP.	18,286,815	232,474	1.2713	2.50%
E	AG-OUTBLDG & FARM SITE LAND	15,643,380	203,076	1.2982	2.18%
F	AGRICULTURAL LAND	576,673,485	7,379,808	1.2797	79.32%
G	COMMERCIAL, INDUST., &MINERAL	12,846,320	200,495	1.5607	2.15%
H	RESIDENTIAL **	65,217,460	1,006,489	1.5433	10.82%
	PAWNEE COUNTY	**$708,488,123**	**$9,304,014**	**1.3132**	100.00%



	Property Type:	2015 VALUE	*Value % of Total*
A	RAILROADS	$14,523,843	2.05%
B	PUBLIC SERVIC ENTITIES	2,542,915	0.36%
C	COMMERCIAL & INDUST. EQUIP.	2,753,905	0.39%
D	AGRIC. MACHINERY & EQUIP.	18,286,815	2.58%
E	AG-OUTBLDG & FARM SITE LAND	15,643,380	2.21%
F	AGRICULTURAL LAND	576,673,485	81.39%
G	COMMERCIAL, INDUST., &MINERAL	12,846,320	1.81%
H	RESIDENTIAL **	65,217,460	9.21%
	PAWNEE COUNTY	**$708,488,123**	100.00%

** Residential includes ag-dwelling & farm home site land.



Table 19 2015 Value & Taxes Levied by Taxing Subdivision & by Property Type

68 PERKINS COUNTY

County Seat:	**Grant, NE**
County Population:	**2,970**
Residential & Recreational Records:	1,217
Commercial, Indust., & Mineral Records:	281
Agricultural Records:	3,017
Total Taxable Real Property Records:	**4,515**

Taxable Agland Acres:	
Irrigated	137,043.99
Dryland	318,936.14
Grassland	88,467.16
Wasteland	1,475.31
Other	1,464.38
Total Acres	**547,386.98**

2015 Levels of Value	
Residential:	100%
Commercial:	100%
Agricultural:	73%
Ag Special Value:	--

	Taxing Subdivision:	2015 VALUE	2015 TAXES	Average Tax Rate	*Taxes % of Total*
A	TOWNSHIPS	$0	$0		0.00%
B	MISCELLANEOUS DISTRICTS	2,118,224,482	511,863	0.0242	3.71%
C	FIRE DISTRICTS	1,328,156,208	376,624	0.0284	2.73%
D	EDUCATIONAL SERVICE UNITS	1,338,599,260	200,787	0.0150	1.45%
E	NATURAL RESOURCE DISTRICTS	1,338,599,260	739,148	0.0552	5.35%
F	COMMUNITY COLLEGE	1,338,599,260	1,044,108	0.0780	7.56%
G	COUNTY	1,338,599,260	3,207,363	0.2396	23.22%
H	CITY OR VILLAGE	98,735,868	377,543	0.3824	2.73%
I	SCHOOL DISTRICTS *	1,338,599,260	7,354,175	0.5494	53.25%
	PERKINS COUNTY	**$1,338,599,260**	**$13,811,611**	**1.0318**	100.00%

* Includes Learning Community and all School Bonds

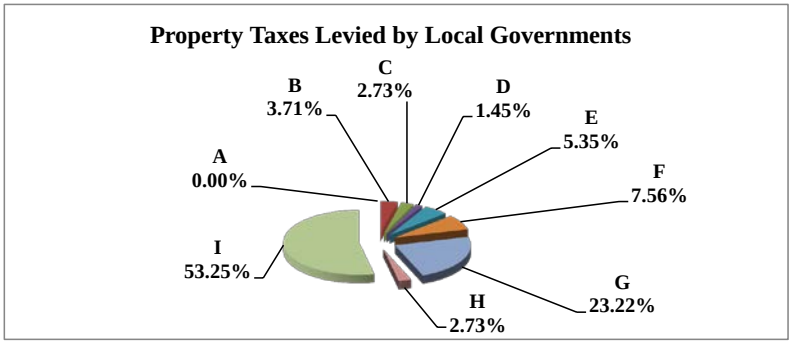

	Property Type:	2015 VALUE	2015 TAXES	Average Tax Rate	*Taxes % of Total*
A	RAILROADS	$941,768	$9,772	1.0376	0.07%
B	PUBLIC SERVIC ENTITIES	60,283,890	599,845	0.9950	4.34%
C	COMMERCIAL & INDUST. EQUIP.	24,156,802	276,314	1.1438	2.00%
D	AGRIC. MACHINERY & EQUIP.	63,601,176	643,054	1.0111	4.66%
E	AG-OUTBLDG & FARM SITE LAND	20,435,478	206,870	1.0123	1.50%
F	AGRICULTURAL LAND	995,619,365	10,031,286	1.0075	72.63%
G	COMMERCIAL, INDUST., &MINERAL	62,241,435	736,704	1.1836	5.33%
H	RESIDENTIAL **	111,319,346	1,307,766	1.1748	9.47%
	PERKINS COUNTY	**$1,338,599,260**	**$13,811,611**	**1.0318**	100.00%



	Property Type:	2015 VALUE	*Value % of Total*
A	RAILROADS	$941,768	0.07%
B	PUBLIC SERVIC ENTITIES	60,283,890	4.50%
C	COMMERCIAL & INDUST. EQUIP.	24,156,802	1.80%
D	AGRIC. MACHINERY & EQUIP.	63,601,176	4.75%
E	AG-OUTBLDG & FARM SITE LAND	20,435,478	1.53%
F	AGRICULTURAL LAND	995,619,365	74.38%
G	COMMERCIAL, INDUST., &MINERAL	62,241,435	4.65%
H	RESIDENTIAL **	111,319,346	8.32%
	PERKINS COUNTY	**$1,338,599,260**	100.00%

** Residential includes ag-dwelling & farm home site land.



Table 19 2015 Value & Taxes Levied by Taxing Subdivision & by Property Type

69 PHELPS COUNTY

County Seat:	**Holdrege, NE**	**Taxable Agland Acres:**	
County Population:	**9,188**	Irrigated	257,368.58
		Dryland	19,581.44
Residential & Recreational Records:	3,826	Grassland	38,546.02
Commercial, Indust., & Mineral Records:	572	Wasteland	275.41
Agricultural Records:	2,565	Other	3,742.14
Total Taxable Real Property Records:	**6,963**	**Total Acres**	**319,513.59**

2015 Levels of Value	
Residential:	93%
Commercial:	95%
Agricultural:	70%
Ag Special Value:	--

	Taxing Subdivision:	2015 VALUE	2015 TAXES	Average Tax Rate	*Taxes % of Total*
A	TOWNSHIPS	$0	$0		0.00%
B	MISCELLANEOUS DISTRICTS	7,069,304,949	373,481	0.0053	1.17%
C	FIRE DISTRICTS	2,014,612,366	279,164	0.0139	0.87%
D	EDUCATIONAL SERVICE UNITS	2,356,434,983	352,158	0.0149	1.10%
E	NATURAL RESOURCE DISTRICTS	2,356,434,983	950,986	0.0404	2.97%
F	COMMUNITY COLLEGE	2,356,434,983	2,291,115	0.0972	7.16%
G	COUNTY	2,356,434,983	4,903,335	0.2081	15.33%
H	CITY OR VILLAGE	346,433,218	1,393,261	0.4022	4.35%
I	SCHOOL DISTRICTS *	2,356,434,983	21,448,727	0.9102	67.04%
	PHELPS COUNTY	**$2,356,434,983**	**$31,992,228**	**1.3577**	100.00%

* Includes Learning Community and all School Bonds

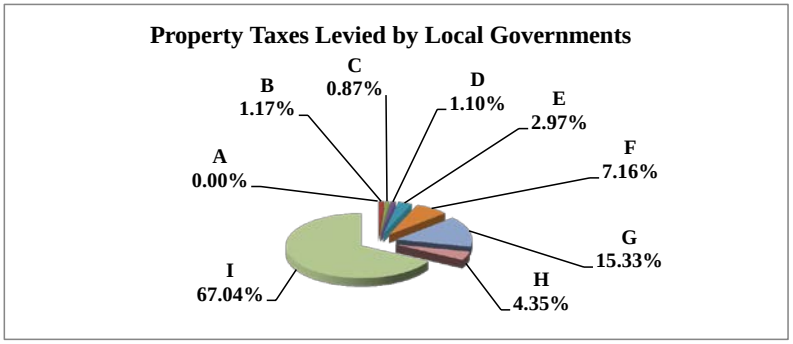

	Property Type:	2015 VALUE	2015 TAXES	Average Tax Rate	*Taxes % of Total*
A	RAILROADS	$12,400,347	$195,803	1.5790	0.61%
B	PUBLIC SERVIC ENTITIES	92,116,110	1,142,383	1.2402	3.57%
C	COMMERCIAL & INDUST. EQUIP.	53,407,299	848,080	1.5879	2.65%
D	AGRIC. MACHINERY & EQUIP.	113,935,390	1,436,084	1.2604	4.49%
E	AG-OUTBLDG & FARM SITE LAND	29,537,887	375,317	1.2706	1.17%
F	AGRICULTURAL LAND	1,559,165,373	19,596,667	1.2569	61.25%
G	COMMERCIAL, INDUST., &MINERAL	99,831,964	1,723,349	1.7263	5.39%
H	RESIDENTIAL **	396,040,613	6,674,544	1.6853	20.86%
	PHELPS COUNTY	**$2,356,434,983**	**$31,992,228**	**1.3577**	100.00%



	Property Type:	2015 VALUE	*Value % of Total*
A	RAILROADS	$12,400,347	0.53%
B	PUBLIC SERVIC ENTITIES	92,116,110	3.91%
C	COMMERCIAL & INDUST. EQUIP.	53,407,299	2.27%
D	AGRIC. MACHINERY & EQUIP.	113,935,390	4.84%
E	AG-OUTBLDG & FARM SITE LAND	29,537,887	1.25%
F	AGRICULTURAL LAND	1,559,165,373	66.17%
G	COMMERCIAL, INDUST., &MINERAL	99,831,964	4.24%
H	RESIDENTIAL **	396,040,613	16.81%
	PHELPS COUNTY	**$2,356,434,983**	100.00%

** Residential includes ag-dwelling & farm home site land.



Table 19 2015 Value & Taxes Levied by Taxing Subdivision & by Property Type

70 PIERCE COUNTY

County Seat:	**Pierce, NE**	**Taxable Agland Acres:**	
County Population:	**7,266**	Irrigated	152,633.68
		Dryland	118,323.67
Residential & Recreational Records:	2,876	Grassland	64,905.18
Commercial, Indust., & Mineral Records:	408	Wasteland	2,315.12
Agricultural Records:	2,938	Other	4,198.99
Total Taxable Real Property Records:	**6,222**	**Total Acres**	**342,376.64**

2015 Levels of Value	
Residential:	96%
Commercial:	100%
Agricultural:	71%
Ag Special Value:	--

	Taxing Subdivision:	**2015 VALUE**	**2015 TAXES**	**Average Tax Rate**	***Taxes % of Total***
A	TOWNSHIPS	$0	$0		0.00%
B	MISCELLANEOUS DISTRICTS	1,979,854,221	97,607	0.0049	0.44%
C	FIRE DISTRICTS	1,901,457,593	407,494	0.0214	1.84%
D	EDUCATIONAL SERVICE UNITS	1,979,854,221	254,980	0.0129	1.15%
E	NATURAL RESOURCE DISTRICTS	1,979,854,221	476,373	0.0241	2.16%
F	COMMUNITY COLLEGE	1,979,854,221	1,887,692	0.0953	8.54%
G	COUNTY	1,979,854,221	3,450,271	0.1743	15.61%
H	CITY OR VILLAGE	159,395,438	1,121,465	0.7036	5.07%
I	SCHOOL DISTRICTS *	1,979,854,221	14,405,350	0.7276	65.18%
	PIERCE COUNTY	**$1,979,854,221**	**$22,101,233**	**1.1163**	100.00%

* Includes Learning Community and all School Bonds

Property Taxes Levied by Local Governments

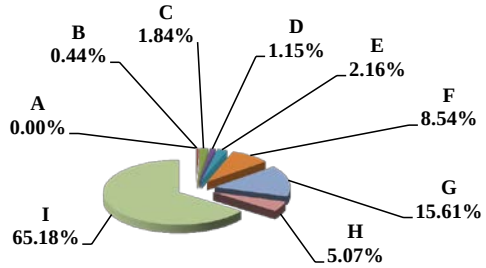

	Property Type:	**2015 VALUE**	**2015 TAXES**	**Average Tax Rate**	***Taxes % of Total***
A	RAILROADS	$8,803,568	$86,768	0.9856	0.39%
B	PUBLIC SERVIC ENTITIES	9,291,078	115,203	1.2399	0.52%
C	COMMERCIAL & INDUST. EQUIP.	23,884,645	270,115	1.1309	1.22%
D	AGRIC. MACHINERY & EQUIP.	64,433,920	671,186	1.0417	3.04%
E	AG-OUTBLDG & FARM SITE LAND	42,689,990	453,603	1.0626	2.05%
F	AGRICULTURAL LAND	1,463,861,320	15,488,086	1.0580	70.08%
G	COMMERCIAL, INDUST., &MINERAL	78,572,250	956,086	1.2168	4.33%
H	RESIDENTIAL **	288,317,450	4,060,185	1.4082	18.37%
	PIERCE COUNTY	**$1,979,854,221**	**$22,101,233**	**1.1163**	100.00%

Property Taxes by Property Type

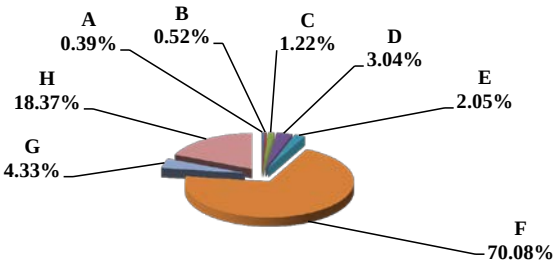

	Property Type:	**2015 VALUE**	***Value % of Total***
A	RAILROADS	$8,803,568	0.44%
B	PUBLIC SERVIC ENTITIES	9,291,078	0.47%
C	COMMERCIAL & INDUST. EQUIP.	23,884,645	1.21%
D	AGRIC. MACHINERY & EQUIP.	64,433,920	3.25%
E	AG-OUTBLDG & FARM SITE LAND	42,689,990	2.16%
F	AGRICULTURAL LAND	1,463,861,320	73.94%
G	COMMERCIAL, INDUST., &MINERAL	78,572,250	3.97%
H	RESIDENTIAL **	288,317,450	14.56%
	PIERCE COUNTY	**$1,979,854,221**	100.00%

** Residential includes ag-dwelling & farm home site land.

Value by Property Type

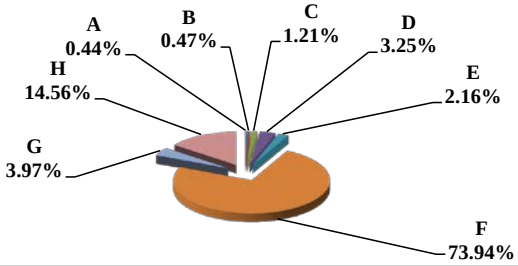

Table 19 2015 Value & Taxes Levied by Taxing Subdivision & by Property Type

71 PLATTE COUNTY

County Seat:	**Columbus, NE**	**Taxable Agland Acres:**	
County Population:	**32,237**	Irrigated	215,930.13
		Dryland	119,977.58
Residential & Recreational Records:	11,750	Grassland	48,458.36
Commercial, Indust., & Mineral Records:	1,515	Wasteland	2,576.09
Agricultural Records:	5,294	Other	3,463.20
Total Taxable Real Property Records:	**18,559**	**Total Acres**	**390,405.36**

2015 Levels of Value	
Residential:	97%
Commercial:	92%
Agricultural:	75%
Ag Special Value:	--

	Taxing Subdivision:	**2015 VALUE**	**2015 TAXES**	**Average Tax Rate**	***Taxes % of Total***
A	TOWNSHIPS	$3,675,615,186	$1,021,916	0.0278	1.58%
B	MISCELLANEOUS DISTRICTS	8,716,132,468	742,651	0.0085	1.15%
C	FIRE DISTRICTS	3,463,791,745	678,823	0.0196	1.05%
D	EDUCATIONAL SERVICE UNITS	5,046,232,001	750,637	0.0149	1.16%
E	NATURAL RESOURCE DISTRICTS	5,046,232,003	1,764,767	0.0350	2.73%
F	COMMUNITY COLLEGE	5,046,232,001	4,906,350	0.0972	7.59%
G	COUNTY	5,046,232,001	10,319,148	0.2045	15.96%
H	CITY OR VILLAGE	1,512,836,602	5,077,466	0.3356	7.85%
I	SCHOOL DISTRICTS *	5,046,231,999	39,386,057	0.7805	60.92%
	PLATTE COUNTY	**$5,046,232,001**	**$64,647,813**	**1.2811**	100.00%

* Includes Learning Community and all School Bonds

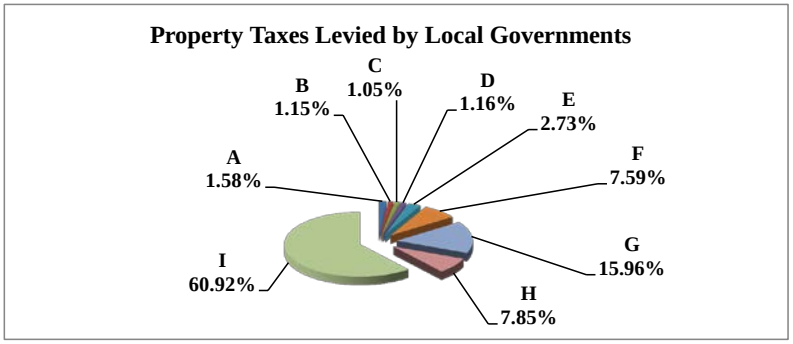

	Property Type:	**2015 VALUE**	**2015 TAXES**	**Average Tax Rate**	***Taxes % of Total***
A	RAILROADS	$83,690,939	$1,140,014	1.3622	1.76%
B	PUBLIC SERVIC ENTITIES	24,619,142	354,101	1.4383	0.55%
C	COMMERCIAL & INDUST. EQUIP.	173,832,328	2,630,571	1.5133	4.07%
D	AGRIC. MACHINERY & EQUIP.	139,495,284	1,377,875	0.9878	2.13%
E	AG-OUTBLDG & FARM SITE LAND	113,813,373	1,101,165	0.9675	1.70%
F	AGRICULTURAL LAND	2,305,352,485	22,556,527	0.9784	34.89%
G	COMMERCIAL, INDUST., &MINERAL	645,609,700	9,864,420	1.5279	15.26%
H	RESIDENTIAL **	1,559,818,750	25,623,142	1.6427	39.63%
	PLATTE COUNTY	**$5,046,232,001**	**$64,647,813**	**1.2811**	100.00%



	Property Type:	**2015 VALUE**	***Value % of Total***
A	RAILROADS	$83,690,939	1.66%
B	PUBLIC SERVIC ENTITIES	24,619,142	0.49%
C	COMMERCIAL & INDUST. EQUIP.	173,832,328	3.44%
D	AGRIC. MACHINERY & EQUIP.	139,495,284	2.76%
E	AG-OUTBLDG & FARM SITE LAND	113,813,373	2.26%
F	AGRICULTURAL LAND	2,305,352,485	45.68%
G	COMMERCIAL, INDUST., &MINERAL	645,609,700	12.79%
H	RESIDENTIAL **	1,559,818,750	30.91%
	PLATTE COUNTY	**$5,046,232,001**	100.00%

** Residential includes ag-dwelling & farm home site land.



Table 19 2015 Value & Taxes Levied by Taxing Subdivision & by Property Type

72 POLK COUNTY

County Seat:	**Osceola, NE**	**Taxable Agland Acres:**	
County Population:	**5,406**	Irrigated	183,050.35
		Dryland	41,236.86
Residential & Recreational Records:	2,293	Grassland	36,027.53
Commercial, Indust., & Mineral Records:	291	Wasteland	25.91
Agricultural Records:	2,931	Other	2,774.92
Total Taxable Real Property Records:	**5,515**	**Total Acres**	**263,115.57**

2015 Levels of Value	
Residential:	99%
Commercial:	100%
Agricultural:	70%
Ag Special Value:	--

	Taxing Subdivision:	**2015 VALUE**	**2015 TAXES**	**Average Tax Rate**	***Taxes % of Total***
A	TOWNSHIPS	$0	$0		0.00%
B	MISCELLANEOUS DISTRICTS	3,942,506,095	223,946	0.0057	1.17%
C	FIRE DISTRICTS	1,809,366,121	407,897	0.0225	2.14%
D	EDUCATIONAL SERVICE UNITS	1,842,088,567	276,701	0.0150	1.45%
E	NATURAL RESOURCE DISTRICTS	1,842,088,567	559,486	0.0304	2.93%
F	COMMUNITY COLLEGE	1,842,088,567	1,791,026	0.0972	9.38%
G	COUNTY	1,842,088,567	2,480,131	0.1346	12.99%
H	CITY OR VILLAGE	108,329,030	582,777	0.5380	3.05%
I	SCHOOL DISTRICTS *	1,842,088,567	12,766,165	0.6930	66.88%
	POLK COUNTY	**$1,842,088,567**	**$19,088,130**	**1.0362**	100.00%

* Includes Learning Community and all School Bonds

Property Taxes Levied by Local Governments

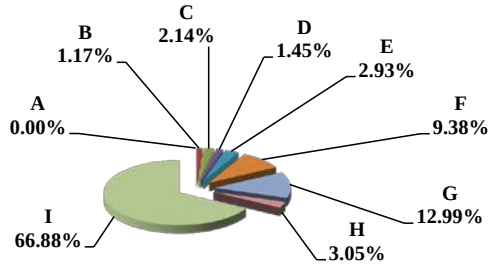

	Property Type:	**2015 VALUE**	**2015 TAXES**	**Average Tax Rate**	***Taxes % of Total***
A	RAILROADS	$19,162,470	$209,054	1.0910	1.10%
B	PUBLIC SERVIC ENTITIES	3,728,410	42,512	1.1402	0.22%
C	COMMERCIAL & INDUST. EQUIP.	8,873,861	123,925	1.3965	0.65%
D	AGRIC. MACHINERY & EQUIP.	74,776,216	746,196	0.9979	3.91%
E	AG-OUTBLDG & FARM SITE LAND	43,606,885	435,721	0.9992	2.28%
F	AGRICULTURAL LAND	1,443,578,520	14,389,642	0.9968	75.39%
G	COMMERCIAL, INDUST., &MINERAL	30,277,210	404,496	1.3360	2.12%
H	RESIDENTIAL **	218,084,995	2,736,584	1.2548	14.34%
	POLK COUNTY	**$1,842,088,567**	**$19,088,130**	**1.0362**	100.00%

Property Taxes by Property Type

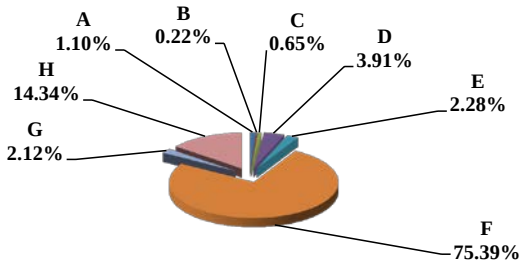

	Property Type:	**2015 VALUE**	***Value % of Total***
A	RAILROADS	$19,162,470	1.04%
B	PUBLIC SERVIC ENTITIES	3,728,410	0.20%
C	COMMERCIAL & INDUST. EQUIP.	8,873,861	0.48%
D	AGRIC. MACHINERY & EQUIP.	74,776,216	4.06%
E	AG-OUTBLDG & FARM SITE LAND	43,606,885	2.37%
F	AGRICULTURAL LAND	1,443,578,520	78.37%
G	COMMERCIAL, INDUST., &MINERAL	30,277,210	1.64%
H	RESIDENTIAL **	218,084,995	11.84%
	POLK COUNTY	**$1,842,088,567**	100.00%

** Residential includes ag-dwelling & farm home site land.

Value by Property Type

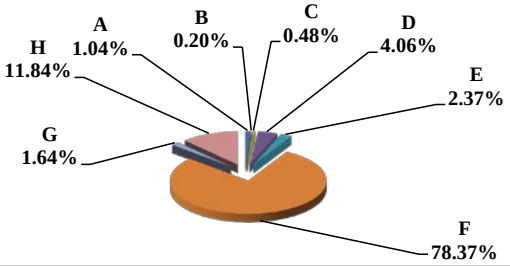

Table 19 2015 Value & Taxes Levied by Taxing Subdivision & by Property Type

73 RED WILLOW COUNTY

County Seat:	**McCook, NE**	**Taxable Agland Acres:**	
County Population:	**11,055**	Irrigated	61,343.32
		Dryland	181,513.65
Residential & Recreational Records:	4,838	Grassland	193,056.32
Commercial, Indust., & Mineral Records:	794	Wasteland	863.36
Agricultural Records:	2,593	Other	0.00
Total Taxable Real Property Records:	**8,225**	**Total Acres**	**436,776.65**

2015 Levels of Value	
Residential:	94%
Commercial:	92%
Agricultural:	71%
Ag Special Value:	--

	Taxing Subdivision:	2015 VALUE	2015 TAXES	Average Tax Rate	*Taxes % of Total*
A	TOWNSHIPS	$0	$0		0.00%
B	MISCELLANEOUS DISTRICTS	1,365,477,816	25,689	0.0019	0.14%
C	FIRE DISTRICTS	856,758,161	317,283	0.0370	1.77%
D	EDUCATIONAL SERVICE UNITS	1,241,786,501	162,397	0.0131	0.91%
E	NATURAL RESOURCE DISTRICTS	1,241,786,501	395,460	0.0318	2.21%
F	COMMUNITY COLLEGE	1,241,786,501	968,594	0.0780	5.41%
G	COUNTY	1,241,786,501	3,663,010	0.2950	20.45%
H	CITY OR VILLAGE	388,744,952	1,269,573	0.3266	7.09%
I	SCHOOL DISTRICTS *	1,241,786,501	11,106,239	0.8944	62.02%
	RED WILLOW COUNTY	**$1,241,786,501**	**$17,908,246**	**1.4421**	100.00%

* Includes Learning Community and all School Bonds

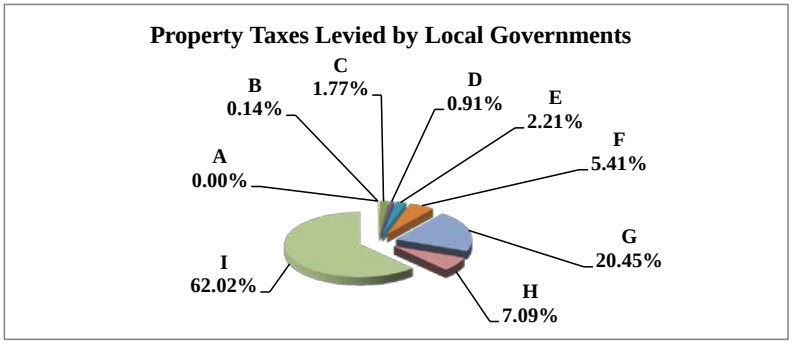

	Property Type:	2015 VALUE	2015 TAXES	Average Tax Rate	*Taxes % of Total*
A	RAILROADS	$20,523,254	$295,853	1.4416	1.65%
B	PUBLIC SERVIC ENTITIES	15,473,694	233,432	1.5086	1.30%
C	COMMERCIAL & INDUST. EQUIP.	38,013,097	603,328	1.5872	3.37%
D	AGRIC. MACHINERY & EQUIP.	38,560,433	501,449	1.3004	2.80%
E	AG-OUTBLDG & FARM SITE LAND	15,908,306	208,476	1.3105	1.16%
F	AGRICULTURAL LAND	622,011,497	8,000,792	1.2863	44.68%
G	COMMERCIAL, INDUST., &MINERAL	139,318,282	2,284,278	1.6396	12.76%
H	RESIDENTIAL **	351,977,938	5,780,638	1.6423	32.28%
	RED WILLOW COUNTY	**$1,241,786,501**	**$17,908,246**	**1.4421**	100.00%



	Property Type:	2015 VALUE	*Value % of Total*
A	RAILROADS	$20,523,254	1.65%
B	PUBLIC SERVIC ENTITIES	15,473,694	1.25%
C	COMMERCIAL & INDUST. EQUIP.	38,013,097	3.06%
D	AGRIC. MACHINERY & EQUIP.	38,560,433	3.11%
E	AG-OUTBLDG & FARM SITE LAND	15,908,306	1.28%
F	AGRICULTURAL LAND	622,011,497	50.09%
G	COMMERCIAL, INDUST., &MINERAL	139,318,282	11.22%
H	RESIDENTIAL **	351,977,938	28.34%
	RED WILLOW COUNTY	**$1,241,786,501**	100.00%

** Residential includes ag-dwelling & farm home site land.



Table 19 2015 Value & Taxes Levied by Taxing Subdivision & by Property Type

74 RICHARDSON COUNTY

County Seat:	**Falls City, NE**
County Population:	**8,363**
Residential & Recreational Records:	4,298
Commercial, Indust., & Mineral Records:	766
Agricultural Records:	3,934
Total Taxable Real Property Records:	**8,998**

Taxable Agland Acres:	
Irrigated	7,892.24
Dryland	227,809.09
Grassland	78,989.58
Wasteland	9,099.94
Other	1,099.05
Total Acres	**324,889.90**

2015 Levels of Value	
Residential:	97%
Commercial:	100%
Agricultural:	70%
Ag Special Value:	--

	Taxing Subdivision:	**2015 VALUE**	**2015 TAXES**	**Average Tax Rate**	***Taxes % of Total***
A	TOWNSHIPS	$0	$0		0.00%
B	MISCELLANEOUS DISTRICTS	1,582,040,738	97,778	0.0062	0.44%
C	FIRE DISTRICTS	1,250,692,489	207,250	0.0166	0.92%
D	EDUCATIONAL SERVICE UNITS	1,432,222,644	214,834	0.0150	0.96%
E	NATURAL RESOURCE DISTRICTS	1,432,222,644	454,300	0.0317	2.02%
F	COMMUNITY COLLEGE	1,432,222,644	1,084,193	0.0757	4.83%
G	COUNTY	1,432,222,644	4,970,100	0.3470	22.13%
H	CITY OR VILLAGE	190,413,762	945,576	0.4966	4.21%
I	SCHOOL DISTRICTS *	1,432,222,638	14,487,295	1.0115	64.50%
	RICHARDSON COUNTY	**$1,432,222,644**	**$22,461,327**	**1.5683**	100.00%

* Includes Learning Community and all School Bonds

Property Taxes Levied by Local Governments

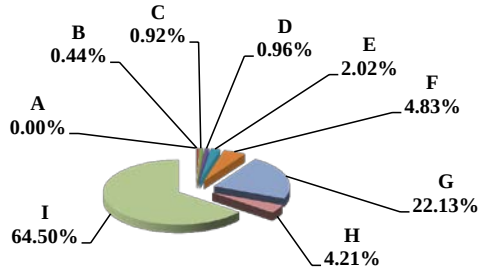

	Property Type:	**2015 VALUE**	**2015 TAXES**	**Average Tax Rate**	***Taxes % of Total***
A	RAILROADS	$54,630,731	$853,244	1.5618	3.80%
B	PUBLIC SERVIC ENTITIES	13,263,482	232,927	1.7562	1.04%
C	COMMERCIAL & INDUST. EQUIP.	18,198,192	341,383	1.8759	1.52%
D	AGRIC. MACHINERY & EQUIP.	39,927,419	606,166	1.5182	2.70%
E	AG-OUTBLDG & FARM SITE LAND	25,644,484	384,013	1.4975	1.71%
F	AGRICULTURAL LAND	1,028,239,794	15,351,290	1.4930	68.35%
G	COMMERCIAL, INDUST., &MINERAL	42,525,085	813,127	1.9121	3.62%
H	RESIDENTIAL **	209,793,457	3,879,177	1.8490	17.27%
	RICHARDSON COUNTY	**$1,432,222,644**	**$22,461,327**	**1.5683**	100.00%

Property Taxes by Property Type

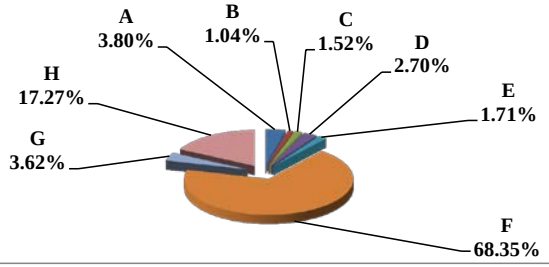

	Property Type:	**2015 VALUE**	***Value % of Total***
A	RAILROADS	$54,630,731	3.81%
B	PUBLIC SERVIC ENTITIES	13,263,482	0.93%
C	COMMERCIAL & INDUST. EQUIP.	18,198,192	1.27%
D	AGRIC. MACHINERY & EQUIP.	39,927,419	2.79%
E	AG-OUTBLDG & FARM SITE LAND	25,644,484	1.79%
F	AGRICULTURAL LAND	1,028,239,794	71.79%
G	COMMERCIAL, INDUST., &MINERAL	42,525,085	2.97%
H	RESIDENTIAL **	209,793,457	14.65%
	RICHARDSON COUNTY	**$1,432,222,644**	100.00%

** Residential includes ag-dwelling & farm home site land.

Value by Property Type

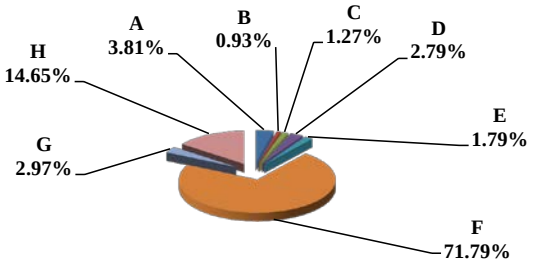

Table 19 2015 Value & Taxes Levied by Taxing Subdivision & by Property Type

75 ROCK COUNTY

County Seat:	**Bassett, NE**
County Population:	**1,526**
Residential & Recreational Records:	741
Commercial, Indust., & Mineral Records:	139
Agricultural Records:	2,174
Total Taxable Real Property Records:	**3,054**

Taxable Agland Acres:	
Irrigated	52,844.16
Dryland	3,902.08
Grassland	553,724.41
Wasteland	12,457.73
Other	4,630.04
Total Acres	**627,558.42**

2015 Levels of Value	
Residential:	98%
Commercial:	100%
Agricultural:	72%
Ag Special Value:	--

	Taxing Subdivision:	2015 VALUE	2015 TAXES	Average Tax Rate	*Taxes % of Total*
A	TOWNSHIPS	$0	$0		0.00%
B	MISCELLANEOUS DISTRICTS	1,159,855,038	19,683	0.0017	0.30%
C	FIRE DISTRICTS	557,481,856	100,347	0.0180	1.54%
D	EDUCATIONAL SERVICE UNITS	579,927,519	72,492	0.0125	1.11%
E	NATURAL RESOURCE DISTRICTS	579,927,522	124,202	0.0214	1.90%
F	COMMUNITY COLLEGE	579,927,519	552,932	0.0953	8.48%
G	COUNTY	579,927,519	2,104,581	0.3629	32.28%
H	CITY OR VILLAGE	22,445,666	118,260	0.5269	1.81%
I	SCHOOL DISTRICTS *	579,927,519	3,428,166	0.5911	52.57%
	ROCK COUNTY	**$579,927,519**	**$6,520,663**	**1.1244**	100.00%

* Includes Learning Community and all School Bonds

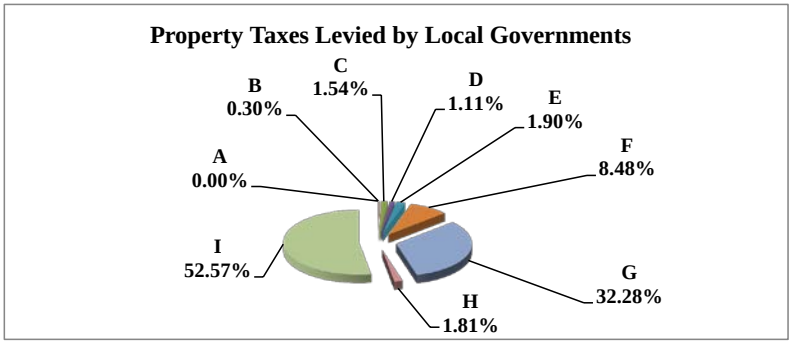

	Property Type:	2015 VALUE	2015 TAXES	Average Tax Rate	*Taxes % of Total*
A	RAILROADS	$0	$0		0.00%
B	PUBLIC SERVIC ENTITIES	1,719,601	20,887	1.2146	0.32%
C	COMMERCIAL & INDUST. EQUIP.	1,526,598	20,380	1.3350	0.31%
D	AGRIC. MACHINERY & EQUIP.	20,150,300	223,974	1.1115	3.43%
E	AG-OUTBLDG & FARM SITE LAND	13,147,400	145,471	1.1065	2.23%
F	AGRICULTURAL LAND	491,005,625	5,425,583	1.1050	83.21%
G	COMMERCIAL, INDUST., &MINERAL	8,288,380	117,421	1.4167	1.80%
H	RESIDENTIAL **	44,089,615	566,948	1.2859	8.69%
	ROCK COUNTY	**$579,927,519**	**$6,520,663**	**1.1244**	100.00%



	Property Type:	2015 VALUE	*Value % of Total*
A	RAILROADS	$0	0.00%
B	PUBLIC SERVIC ENTITIES	1,719,601	0.30%
C	COMMERCIAL & INDUST. EQUIP.	1,526,598	0.26%
D	AGRIC. MACHINERY & EQUIP.	20,150,300	3.47%
E	AG-OUTBLDG & FARM SITE LAND	13,147,400	2.27%
F	AGRICULTURAL LAND	491,005,625	84.67%
G	COMMERCIAL, INDUST., &MINERAL	8,288,380	1.43%
H	RESIDENTIAL **	44,089,615	7.60%
	ROCK COUNTY	**$579,927,519**	100.00%

** Residential includes ag-dwelling & farm home site land.



Table 19 2015 Value & Taxes Levied by Taxing Subdivision & by Property Type

76 SALINE COUNTY

County Seat:	**Wilber, NE**
County Population:	**14,200**
Residential & Recreational Records:	5,251
Commercial, Indust., & Mineral Records:	670
Agricultural Records:	3,849
Total Taxable Real Property Records:	**9,770**

Taxable Agland Acres:	
Irrigated	110,943.10
Dryland	164,811.60
Grassland	63,659.79
Wasteland	2,216.91
Other	0.00
Total Acres	**341,631.40**

2015 Levels of Value	
Residential:	96%
Commercial:	100%
Agricultural:	70%
Ag Special Value:	--

	Taxing Subdivision:	**2015 VALUE**	**2015 TAXES**	**Average Tax Rate**	***Taxes % of Total***
A	TOWNSHIPS	$0	$0		0.00%
B	MISCELLANEOUS DISTRICTS	5,084,279,059	273,944	0.0054	0.82%
C	FIRE DISTRICTS	1,851,971,968	248,457	0.0134	0.74%
D	EDUCATIONAL SERVICE UNITS	2,279,288,074	358,724	0.0157	1.07%
E	NATURAL RESOURCE DISTRICTS	2,279,288,074	587,039	0.0258	1.76%
F	COMMUNITY COLLEGE	2,279,288,074	1,725,421	0.0757	5.17%
G	COUNTY	2,279,288,074	6,681,302	0.2931	20.01%
H	CITY OR VILLAGE	427,316,106	2,369,444	0.5545	7.10%
I	SCHOOL DISTRICTS *	2,279,288,074	21,140,399	0.9275	63.32%
	SALINE COUNTY	**$2,279,288,074**	**$33,384,730**	**1.4647**	100.00%

* Includes Learning Community and all School Bonds

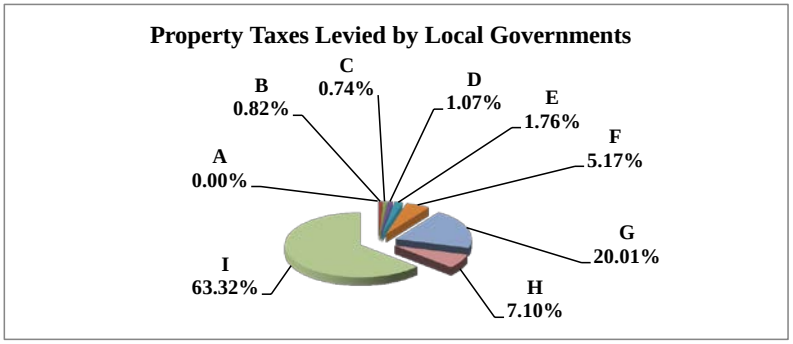

	Property Type:	**2015 VALUE**	**2015 TAXES**	**Average Tax Rate**	***Taxes % of Total***
A	RAILROADS	$23,058,929	$352,132	1.5271	1.05%
B	PUBLIC SERVIC ENTITIES	82,045,057	1,027,726	1.2526	3.08%
C	COMMERCIAL & INDUST. EQUIP.	28,740,691	551,837	1.9201	1.65%
D	AGRIC. MACHINERY & EQUIP.	73,945,402	977,834	1.3224	2.93%
E	AG-OUTBLDG & FARM SITE LAND	35,775,975	468,726	1.3102	1.40%
F	AGRICULTURAL LAND	1,434,951,555	18,759,890	1.3074	56.19%
G	COMMERCIAL, INDUST., &MINERAL	141,876,320	2,701,776	1.9043	8.09%
H	RESIDENTIAL **	458,894,145	8,544,809	1.8620	25.59%
	SALINE COUNTY	**$2,279,288,074**	**$33,384,730**	**1.4647**	100.00%



	Property Type:	**2015 VALUE**	***Value % of Total***
A	RAILROADS	$23,058,929	1.01%
B	PUBLIC SERVIC ENTITIES	82,045,057	3.60%
C	COMMERCIAL & INDUST. EQUIP.	28,740,691	1.26%
D	AGRIC. MACHINERY & EQUIP.	73,945,402	3.24%
E	AG-OUTBLDG & FARM SITE LAND	35,775,975	1.57%
F	AGRICULTURAL LAND	1,434,951,555	62.96%
G	COMMERCIAL, INDUST., &MINERAL	141,876,320	6.22%
H	RESIDENTIAL **	458,894,145	20.13%
	SALINE COUNTY	**$2,279,288,074**	100.00%

** Residential includes ag-dwelling & farm home site land.



Table 19 2015 Value & Taxes Levied by Taxing Subdivision & by Property Type

77 SARPY COUNTY

County Seat:	**Papillion, NE**	**Taxable Agland Acres:**	
County Population:	**158,840**	Irrigated	6,205.05
		Dryland	64,866.69
Residential & Recreational Records:	54,849	Grassland	7,105.06
Commercial, Indust., & Mineral Records:	2,812	Wasteland	2,926.36
Agricultural Records:	2,307	Other	6,486.15
Total Taxable Real Property Records:	**59,968**	**Total Acres**	**87,589.31**

2015 Levels of Value	
Residential:	97%
Commercial:	98%
Agricultural:	--
Ag Special Value:	70%

	Taxing Subdivision:	2015 VALUE	2015 TAXES	Average Tax Rate	*Taxes % of Total*
A	TOWNSHIPS	$0	$0		0.00%
B	MISCELLANEOUS DISTRICTS	24,759,100,096	35,108,498	0.1418	12.00%
C	FIRE DISTRICTS	6,924,264,331	8,353,397	0.1206	2.85%
D	EDUCATIONAL SERVICE UNITS	12,785,172,883	1,917,788	0.0150	0.66%
E	NATURAL RESOURCE DISTRICTS	12,785,172,881	4,862,840	0.0380	1.66%
F	COMMUNITY COLLEGE	12,785,172,881	12,145,920	0.0950	4.15%
G	COUNTY	12,785,172,881	37,959,122	0.2969	12.97%
H	CITY OR VILLAGE	5,944,612,998	32,839,909	0.5524	11.22%
I	SCHOOL DISTRICTS *	12,785,172,874	159,481,048	1.2474	54.49%
	SARPY COUNTY	**$12,785,172,881**	**$292,668,521**	**2.2891**	100.00%

* Includes Learning Community and all School Bonds

Property Taxes Levied by Local Governments

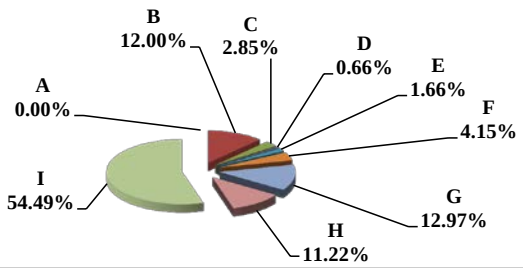

	Property Type:	2015 VALUE	2015 TAXES	Average Tax Rate	*Taxes % of Total*
A	RAILROADS	$26,444,379	$487,645	1.8440	0.17%
B	PUBLIC SERVIC ENTITIES	52,070,873	1,059,730	2.0352	0.36%
C	COMMERCIAL & INDUST. EQUIP.	308,313,475	6,588,874	2.1371	2.25%
D	AGRIC. MACHINERY & EQUIP.	14,522,185	256,681	1.7675	0.09%
E	AG-OUTBLDG & FARM SITE LAND	42,784,033	750,700	1.7546	0.26%
F	AGRICULTURAL LAND	393,525,850	6,921,100	1.7587	2.36%
G	COMMERCIAL, INDUST., &MINERAL	2,906,139,280	64,388,864	2.2156	22.00%
H	RESIDENTIAL **	9,041,372,806	212,214,927	2.3472	72.51%
	SARPY COUNTY	**$12,785,172,881**	**$292,668,521**	**2.2891**	100.00%

Property Taxes by Property Type

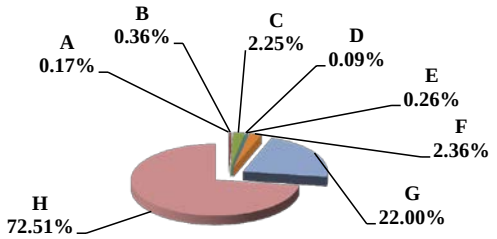

	Property Type:	2015 VALUE	*Value % of Total*
A	RAILROADS	$26,444,379	0.21%
B	PUBLIC SERVIC ENTITIES	52,070,873	0.41%
C	COMMERCIAL & INDUST. EQUIP.	308,313,475	2.41%
D	AGRIC. MACHINERY & EQUIP.	14,522,185	0.11%
E	AG-OUTBLDG & FARM SITE LAND	42,784,033	0.33%
F	AGRICULTURAL LAND	393,525,850	3.08%
G	COMMERCIAL, INDUST., &MINERAL	2,906,139,280	22.73%
H	RESIDENTIAL **	9,041,372,806	70.72%
	SARPY COUNTY	**$12,785,172,881**	100.00%

** Residential includes ag-dwelling & farm home site land.

Value by Property Type

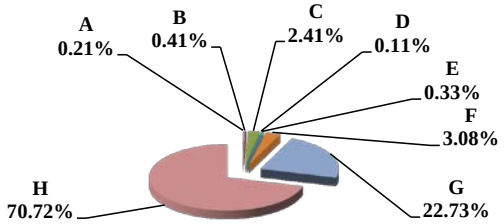

Table 19 2015 Value & Taxes Levied by Taxing Subdivision & by Property Type

78 SAUNDERS COUNTY

County Seat:	**Wahoo, NE**
County Population:	**20,780**
Residential & Recreational Records:	8,745
Commercial, Indust., & Mineral Records:	875
Agricultural Records:	6,188
Total Taxable Real Property Records:	**15,808**

Taxable Agland Acres:	
Irrigated	108,014.29
Dryland	246,912.79
Grassland	53,789.73
Wasteland	8,450.76
Other	29.69
Total Acres	**417,197.26**

2015 Levels of Value	
Residential:	96%
Commercial:	100%
Agricultural:	--
Ag Special Value:	--

	Taxing Subdivision:	2015 VALUE	2015 TAXES	Average Tax Rate	*Taxes % of Total*
A	TOWNSHIPS	$3,271,132,249	$1,707,096	0.0522	2.85%
B	MISCELLANEOUS DISTRICTS	7,746,839,622	2,026,203	0.0262	3.38%
C	FIRE DISTRICTS	3,103,059,239	1,542,659	0.0497	2.57%
D	EDUCATIONAL SERVICE UNITS	3,520,988,066	554,869	0.0158	0.93%
E	NATURAL RESOURCE DISTRICTS	3,520,988,067	1,505,097	0.0427	2.51%
F	COMMUNITY COLLEGE	3,520,988,063	2,665,396	0.0757	4.45%
G	COUNTY	3,520,988,063	8,993,703	0.2554	15.00%
H	CITY OR VILLAGE	587,067,477	3,382,880	0.5762	5.64%
I	SCHOOL DISTRICTS *	3,520,988,070	37,581,436	1.0674	62.68%
	SAUNDERS COUNTY	**$3,520,988,063**	**$59,959,339**	**1.7029**	100.00%

* Includes Learning Community and all School Bonds

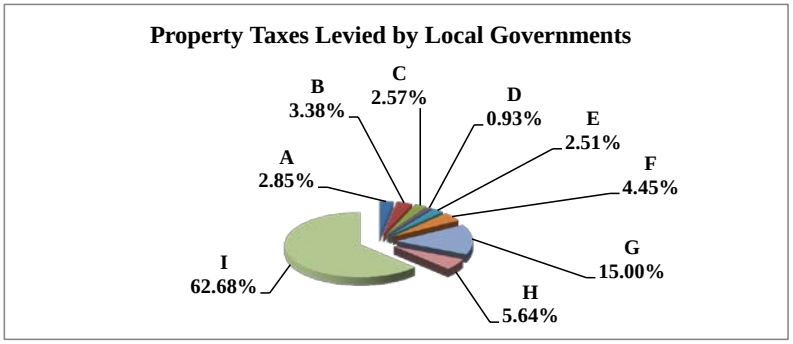

	Property Type:	2015 VALUE	2015 TAXES	Average Tax Rate	*Taxes % of Total*
A	RAILROADS	$46,979,087	$791,167	1.6841	1.32%
B	PUBLIC SERVIC ENTITIES	13,983,379	250,108	1.7886	0.42%
C	COMMERCIAL & INDUST. EQUIP.	42,048,154	793,800	1.8878	1.32%
D	AGRIC. MACHINERY & EQUIP.	87,708,433	1,413,167	1.6112	2.36%
E	AG-OUTBLDG & FARM SITE LAND	51,282,250	807,430	1.5745	1.35%
F	AGRICULTURAL LAND	1,839,128,300	29,007,964	1.5773	48.38%
G	COMMERCIAL, INDUST., &MINERAL	123,782,846	2,589,492	2.0920	4.32%
H	RESIDENTIAL **	1,316,075,614	24,306,212	1.8469	40.54%
	SAUNDERS COUNTY	**$3,520,988,063**	**$59,959,339**	**1.7029**	100.00%



	Property Type:	2015 VALUE	*Value % of Total*
A	RAILROADS	$46,979,087	1.33%
B	PUBLIC SERVIC ENTITIES	13,983,379	0.40%
C	COMMERCIAL & INDUST. EQUIP.	42,048,154	1.19%
D	AGRIC. MACHINERY & EQUIP.	87,708,433	2.49%
E	AG-OUTBLDG & FARM SITE LAND	51,282,250	1.46%
F	AGRICULTURAL LAND	1,839,128,300	52.23%
G	COMMERCIAL, INDUST., &MINERAL	123,782,846	3.52%
H	RESIDENTIAL **	1,316,075,614	37.38%
	SAUNDERS COUNTY	**$3,520,988,063**	100.00%

** Residential includes ag-dwelling & farm home site land.



Table 19 2015 Value & Taxes Levied by Taxing Subdivision & by Property Type

79 SCOTTS BLUFF COUNTY

County Seat:	**Gering, NE**	**Taxable Agland Acres:**	
County Population:	**36,970**	Irrigated	176,665.15
		Dryland	34,970.02
Residential & Recreational Records:	14,326	Grassland	196,974.66
Commercial, Indust., & Mineral Records:	2,240	Wasteland	12,626.13
Agricultural Records:	3,984	Other	758.93
Total Taxable Real Property Records:	**20,550**	**Total Acres**	**421,994.89**

2015 Levels of Value

Residential:	93%
Commercial:	92%
Agricultural:	70%
Ag Special Value:	70%

	Taxing Subdivision:	2015 VALUE	2015 TAXES	Average Tax Rate	*Taxes % of Total*
A	TOWNSHIPS	$0	$0		0.00%
B	MISCELLANEOUS DISTRICTS	6,398,983,613	1,673,508	0.0262	3.06%
C	FIRE DISTRICTS	1,348,634,971	539,454	0.0400	0.99%
D	EDUCATIONAL SERVICE UNITS	2,715,415,585	447,772	0.0165	0.82%
E	NATURAL RESOURCE DISTRICTS	2,715,415,585	1,451,118	0.0534	2.65%
F	COMMUNITY COLLEGE	2,715,415,585	2,730,079	0.1005	4.99%
G	COUNTY	2,715,415,585	11,220,208	0.4132	20.52%
H	CITY OR VILLAGE	1,395,806,188	3,732,511	0.2674	6.83%
I	SCHOOL DISTRICTS *	2,715,415,584	32,880,011	1.2109	60.14%
	SCOTTS BLUFF COUNTY	**$2,715,415,585**	**$54,674,661**	**2.0135**	100.00%

* Includes Learning Community and all School Bonds

Property Taxes Levied by Local Governments

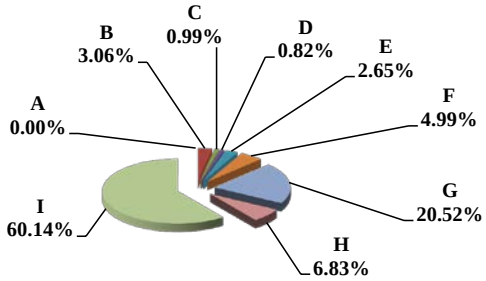

	Property Type:	2015 VALUE	2015 TAXES	Average Tax Rate	*Taxes % of Total*
A	RAILROADS	$217,834,336	$4,007,343	1.8396	7.33%
B	PUBLIC SERVIC ENTITIES	30,084,183	624,908	2.0772	1.14%
C	COMMERCIAL & INDUST. EQUIP.	89,051,167	1,833,134	2.0585	3.35%
D	AGRIC. MACHINERY & EQUIP.	68,044,256	1,275,065	1.8739	2.33%
E	AG-OUTBLDG & FARM SITE LAND	28,169,486	516,813	1.8347	0.95%
F	AGRICULTURAL LAND	481,289,574	8,901,657	1.8495	16.28%
G	COMMERCIAL, INDUST., &MINERAL	465,411,704	9,921,959	2.1319	18.15%
H	RESIDENTIAL **	1,335,530,879	27,593,781	2.0661	50.47%
	SCOTTS BLUFF COUNTY	**$2,715,415,585**	**$54,674,661**	**2.0135**	100.00%

Property Taxes by Property Type

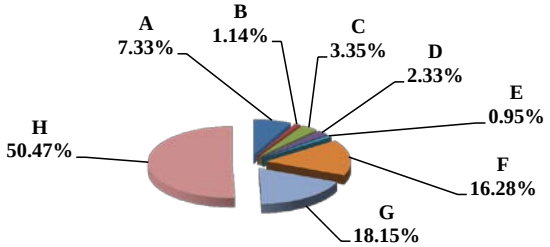

	Property Type:	2015 VALUE	*Value % of Total*
A	RAILROADS	$217,834,336	8.02%
B	PUBLIC SERVIC ENTITIES	30,084,183	1.11%
C	COMMERCIAL & INDUST. EQUIP.	89,051,167	3.28%
D	AGRIC. MACHINERY & EQUIP.	68,044,256	2.51%
E	AG-OUTBLDG & FARM SITE LAND	28,169,486	1.04%
F	AGRICULTURAL LAND	481,289,574	17.72%
G	COMMERCIAL, INDUST., &MINERAL	465,411,704	17.14%
H	RESIDENTIAL **	1,335,530,879	49.18%
	SCOTTS BLUFF COUNTY	**$2,715,415,585**	100.00%

** Residential includes ag-dwelling & farm home site land.

Value by Property Type

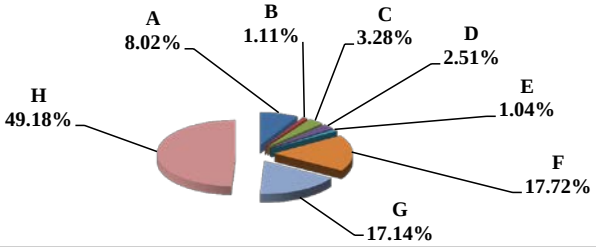

Table 19 2015 Value & Taxes Levied by Taxing Subdivision & by Property Type

80 SEWARD COUNTY

County Seat:	**Seward, NE**	**Taxable Agland Acres:**	
County Population:	**16,750**	Irrigated	142,254.09
		Dryland	117,614.08
Residential & Recreational Records:	6,150	Grassland	61,296.80
Commercial, Indust., & Mineral Records:	720	Wasteland	4,789.30
Agricultural Records:	3,348	Other	305.47
Total Taxable Real Property Records:	**10,218**	**Total Acres**	**326,259.74**

2015 Levels of Value

Residential:	95%
Commercial:	100%
Agricultural:	72%
Ag Special Value:	--

	Taxing Subdivision:	2015 VALUE	2015 TAXES	Average Tax Rate	*Taxes % of Total*
A	TOWNSHIPS	$0	$0		0.00%
B	MISCELLANEOUS DISTRICTS	3,802,267,759	573,318	0.0151	1.45%
C	FIRE DISTRICTS	2,233,542,038	511,647	0.0229	1.30%
D	EDUCATIONAL SERVICE UNITS	2,875,576,834	451,745	0.0157	1.14%
E	NATURAL RESOURCE DISTRICTS	2,875,576,836	787,936	0.0274	1.99%
F	COMMUNITY COLLEGE	2,875,576,835	2,176,858	0.0757	5.51%
G	COUNTY	2,875,576,835	7,802,568	0.2713	19.75%
H	CITY OR VILLAGE	642,034,802	2,366,143	0.3685	5.99%
I	SCHOOL DISTRICTS *	2,875,576,832	24,832,501	0.8636	62.86%
	SEWARD COUNTY	**$2,875,576,835**	**$39,502,716**	**1.3737**	100.00%

* Includes Learning Community and all School Bonds

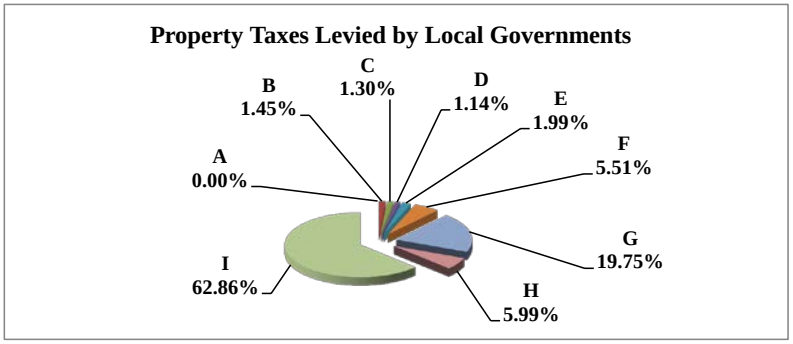

	Property Type:	2015 VALUE	2015 TAXES	Average Tax Rate	*Taxes % of Total*
A	RAILROADS	$56,999,457	$762,643	1.3380	1.93%
B	PUBLIC SERVIC ENTITIES	52,460,208	748,640	1.4271	1.90%
C	COMMERCIAL & INDUST. EQUIP.	61,784,191	1,015,045	1.6429	2.57%
D	AGRIC. MACHINERY & EQUIP.	87,189,136	1,051,432	1.2059	2.66%
E	AG-OUTBLDG & FARM SITE LAND	44,967,038	568,739	1.2648	1.44%
F	AGRICULTURAL LAND	1,541,466,791	19,126,525	1.2408	48.42%
G	COMMERCIAL, INDUST., &MINERAL	155,523,843	2,525,230	1.6237	6.39%
H	RESIDENTIAL **	875,186,171	13,704,464	1.5659	34.69%
	SEWARD COUNTY	**$2,875,576,835**	**$39,502,716**	**1.3737**	100.00%



	Property Type:	2015 VALUE	*Value % of Total*
A	RAILROADS	$56,999,457	1.98%
B	PUBLIC SERVIC ENTITIES	52,460,208	1.82%
C	COMMERCIAL & INDUST. EQUIP.	61,784,191	2.15%
D	AGRIC. MACHINERY & EQUIP.	87,189,136	3.03%
E	AG-OUTBLDG & FARM SITE LAND	44,967,038	1.56%
F	AGRICULTURAL LAND	1,541,466,791	53.61%
G	COMMERCIAL, INDUST., &MINERAL	155,523,843	5.41%
H	RESIDENTIAL **	875,186,171	30.44%
	SEWARD COUNTY	**$2,875,576,835**	100.00%

** Residential includes ag-dwelling & farm home site land.



Table 19 2015 Value & Taxes Levied by Taxing Subdivision & by Property Type

81 SHERIDAN COUNTY

County Seat:	**Rushville, NE**	**Taxable Agland Acres:**	
County Population:	**5,469**	Irrigated	70,041.54
		Dryland	149,346.53
Residential & Recreational Records:	2,276	Grassland	1,281,417.33
Commercial, Indust., & Mineral Records:	442	Wasteland	47,754.41
Agricultural Records:	5,324	Other	0.00
Total Taxable Real Property Records:	**8,042**	**Total Acres**	**1,548,559.81**

2015 Levels of Value	
Residential:	100%
Commercial:	100%
Agricultural:	75%
Ag Special Value:	--

	Taxing Subdivision:	**2015 VALUE**	**2015 TAXES**	**Average Tax Rate**	***Taxes % of Total***
A	TOWNSHIPS	$0	$0		0.00%
B	MISCELLANEOUS DISTRICTS	2,236,157,610	311,787	0.0139	2.21%
C	FIRE DISTRICTS	841,180,887	205,515	0.0244	1.46%
D	EDUCATIONAL SERVICE UNITS	926,509,516	151,112	0.0163	1.07%
E	NATURAL RESOURCE DISTRICTS	926,509,523	172,117	0.0186	1.22%
F	COMMUNITY COLLEGE	926,509,523	931,447	0.1005	6.60%
G	COUNTY	926,509,523	3,340,096	0.3605	23.65%
H	CITY OR VILLAGE	86,887,023	459,602	0.5290	3.25%
I	SCHOOL DISTRICTS *	926,509,529	8,550,219	0.9228	60.55%
	SHERIDAN COUNTY	**$926,509,523**	**$14,121,896**	**1.5242**	100.00%

* Includes Learning Community and all School Bonds

Property Taxes Levied by Local Governments

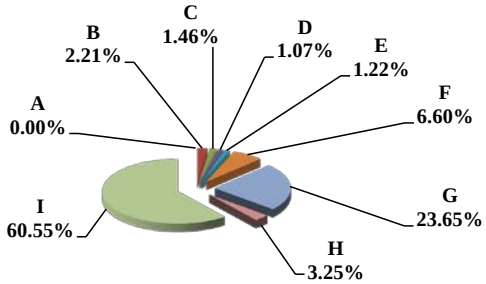

	Property Type:	**2015 VALUE**	**2015 TAXES**	**Average Tax Rate**	***Taxes % of Total***
A	RAILROADS	$57,641,806	$677,875	1.1760	4.80%
B	PUBLIC SERVIC ENTITIES	9,072,624	148,790	1.6400	1.05%
C	COMMERCIAL & INDUST. EQUIP.	7,987,720	137,676	1.7236	0.97%
D	AGRIC. MACHINERY & EQUIP.	41,785,349	632,812	1.5144	4.48%
E	AG-OUTBLDG & FARM SITE LAND	26,728,159	403,456	1.5095	2.86%
F	AGRICULTURAL LAND	624,516,371	9,300,454	1.4892	65.86%
G	COMMERCIAL, INDUST., &MINERAL	33,471,877	635,981	1.9000	4.50%
H	RESIDENTIAL **	125,305,617	2,184,851	1.7436	15.47%
	SHERIDAN COUNTY	**$926,509,523**	**$14,121,896**	**1.5242**	100.00%

Property Taxes by Property Type

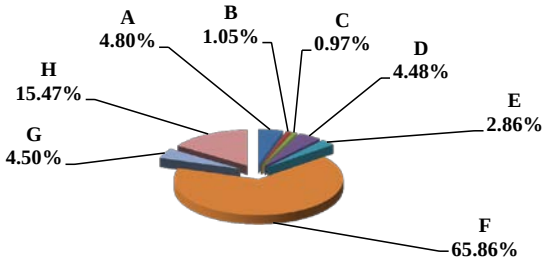

	Property Type:	**2015 VALUE**	***Value % of Total***
A	RAILROADS	$57,641,806	6.22%
B	PUBLIC SERVIC ENTITIES	9,072,624	0.98%
C	COMMERCIAL & INDUST. EQUIP.	7,987,720	0.86%
D	AGRIC. MACHINERY & EQUIP.	41,785,349	4.51%
E	AG-OUTBLDG & FARM SITE LAND	26,728,159	2.88%
F	AGRICULTURAL LAND	624,516,371	67.41%
G	COMMERCIAL, INDUST., &MINERAL	33,471,877	3.61%
H	RESIDENTIAL **	125,305,617	13.52%
	SHERIDAN COUNTY	**$926,509,523**	100.00%

** Residential includes ag-dwelling & farm home site land.

Value by Property Type

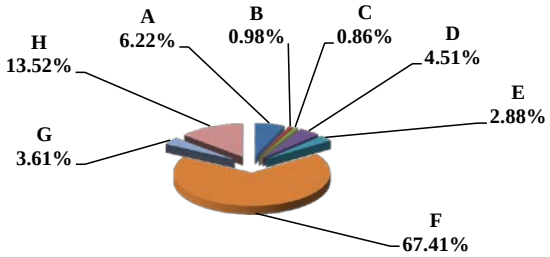

Table 19 2015 Value & Taxes Levied by Taxing Subdivision & by Property Type

82 SHERMAN COUNTY

County Seat:	**Loup City, NE**	**Taxable Agland Acres:**	
County Population:	**3,152**	Irrigated	91,364.25
		Dryland	43,748.33
Residential & Recreational Records:	1,608	Grassland	204,159.75
Commercial, Indust., & Mineral Records:	215	Wasteland	739.76
Agricultural Records:	1,928	Other	0.00
Total Taxable Real Property Records:	**3,751**	**Total Acres**	**340,012.09**

2015 Levels of Value

Residential:	94%
Commercial:	100%
Agricultural:	72%
Ag Special Value:	--

	Taxing Subdivision:	2015 VALUE	2015 TAXES	Average Tax Rate	*Taxes % of Total*
A	TOWNSHIPS	$0	$0		0.00%
B	MISCELLANEOUS DISTRICTS	1,246,283,998	52,191	0.0042	0.45%
C	FIRE DISTRICTS	852,223,273	86,829	0.0102	0.75%
D	EDUCATIONAL SERVICE UNITS	914,391,150	125,766	0.0138	1.09%
E	NATURAL RESOURCE DISTRICTS	914,391,150	303,514	0.0332	2.63%
F	COMMUNITY COLLEGE	914,391,150	889,045	0.0972	7.69%
G	COUNTY	914,391,150	2,105,916	0.2303	18.23%
H	CITY OR VILLAGE	62,167,877	425,117	0.6838	3.68%
I	SCHOOL DISTRICTS *	914,391,144	7,566,045	0.8274	65.48%
	SHERMAN COUNTY	**$914,391,150**	**$11,554,423**	**1.2636**	100.00%

* Includes Learning Community and all School Bonds

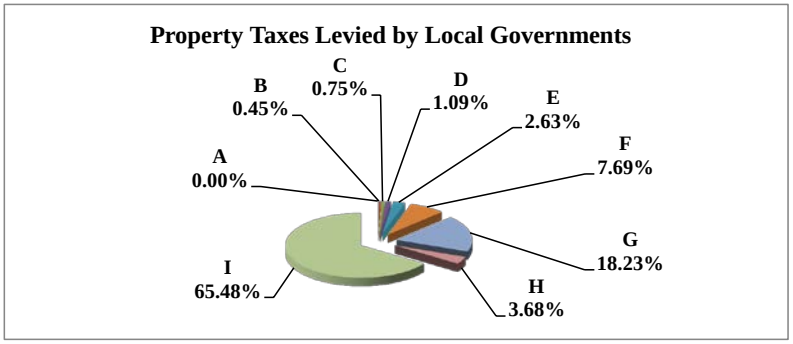

	Property Type:	2015 VALUE	2015 TAXES	Average Tax Rate	*Taxes % of Total*
A	RAILROADS	$15,485,331	$204,121	1.3182	1.77%
B	PUBLIC SERVIC ENTITIES	4,429,847	65,614	1.4812	0.57%
C	COMMERCIAL & INDUST. EQUIP.	5,509,229	93,245	1.6925	0.81%
D	AGRIC. MACHINERY & EQUIP.	39,089,303	480,568	1.2294	4.16%
E	AG-OUTBLDG & FARM SITE LAND	20,178,490	246,705	1.2226	2.14%
F	AGRICULTURAL LAND	705,278,830	8,594,820	1.2186	74.39%
G	COMMERCIAL, INDUST., &MINERAL	15,258,250	281,860	1.8473	2.44%
H	RESIDENTIAL **	109,161,870	1,587,490	1.4543	13.74%
	SHERMAN COUNTY	**$914,391,150**	**$11,554,423**	**1.2636**	100.00%



	Property Type:	2015 VALUE	*Value % of Total*
A	RAILROADS	$15,485,331	1.69%
B	PUBLIC SERVIC ENTITIES	4,429,847	0.48%
C	COMMERCIAL & INDUST. EQUIP.	5,509,229	0.60%
D	AGRIC. MACHINERY & EQUIP.	39,089,303	4.27%
E	AG-OUTBLDG & FARM SITE LAND	20,178,490	2.21%
F	AGRICULTURAL LAND	705,278,830	77.13%
G	COMMERCIAL, INDUST., &MINERAL	15,258,250	1.67%
H	RESIDENTIAL **	109,161,870	11.94%
	SHERMAN COUNTY	**$914,391,150**	100.00%

** Residential includes ag-dwelling & farm home site land.



Table 19 2015 Value & Taxes Levied by Taxing Subdivision & by Property Type

83 SIOUX COUNTY

County Seat:	**Harrison, NE**	**Taxable Agland Acres:**	
County Population:	**1,311**	Irrigated	45,605.73
		Dryland	38,828.67
Residential & Recreational Records:	345	Grassland	1,062,412.75
Commercial, Indust., & Mineral Records:	77	Wasteland	46,075.37
Agricultural Records:	3,908	Other	0.00
Total Taxable Real Property Records:	**4,330**	**Total Acres**	**1,192,922.52**

2015 Levels of Value	
Residential:	94%
Commercial:	100%
Agricultural:	69%
Ag Special Value:	--

	Taxing Subdivision:	**2015 VALUE**	**2015 TAXES**	**Average Tax Rate**	***Taxes % of Total***
A	TOWNSHIPS	$0	$0		0.00%
B	MISCELLANEOUS DISTRICTS	648,772,169	29,076	0.0045	0.50%
C	FIRE DISTRICTS	535,233,317	153,787	0.0287	2.64%
D	EDUCATIONAL SERVICE UNITS	544,475,807	89,788	0.0165	1.54%
E	NATURAL RESOURCE DISTRICTS	544,475,806	174,397	0.0320	2.99%
F	COMMUNITY COLLEGE	544,475,807	547,378	0.1005	9.38%
G	COUNTY	544,475,807	890,123	0.1635	15.26%
H	CITY OR VILLAGE	9,242,487	41,504	0.4491	0.71%
I	SCHOOL DISTRICTS *	544,475,803	3,906,587	0.7175	66.98%
	SIOUX COUNTY	**$544,475,807**	**$5,832,640**	**1.0712**	100.00%

* Includes Learning Community and all School Bonds

Property Taxes Levied by Local Governments

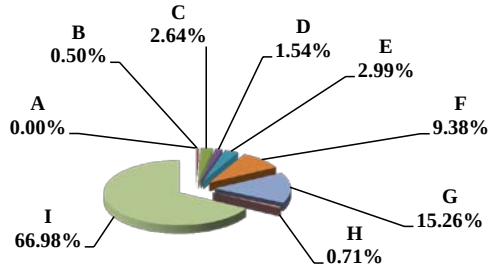

	Property Type:	**2015 VALUE**	**2015 TAXES**	**Average Tax Rate**	***Taxes % of Total***
A	RAILROADS	$51,849,332	$608,937	1.1744	10.44%
B	PUBLIC SERVIC ENTITIES	3,597,039	37,052	1.0301	0.64%
C	COMMERCIAL & INDUST. EQUIP.	1,910,130	19,451	1.0183	0.33%
D	AGRIC. MACHINERY & EQUIP.	20,103,321	236,770	1.1778	4.06%
E	AG-OUTBLDG & FARM SITE LAND	12,869,523	144,827	1.1254	2.48%
F	AGRICULTURAL LAND	402,591,255	4,174,463	1.0369	71.57%
G	COMMERCIAL, INDUST., &MINERAL	6,158,840	81,439	1.3223	1.40%
H	RESIDENTIAL **	45,396,367	529,701	1.1668	9.08%
	SIOUX COUNTY	**$544,475,807**	**$5,832,640**	**1.0712**	100.00%

Property Taxes by Property Type

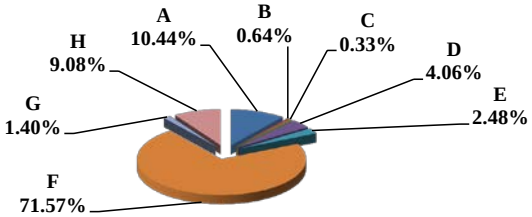

	Property Type:	**2015 VALUE**	***Value % of Total***
A	RAILROADS	$51,849,332	9.52%
B	PUBLIC SERVIC ENTITIES	3,597,039	0.66%
C	COMMERCIAL & INDUST. EQUIP.	1,910,130	0.35%
D	AGRIC. MACHINERY & EQUIP.	20,103,321	3.69%
E	AG-OUTBLDG & FARM SITE LAND	12,869,523	2.36%
F	AGRICULTURAL LAND	402,591,255	73.94%
G	COMMERCIAL, INDUST., &MINERAL	6,158,840	1.13%
H	RESIDENTIAL **	45,396,367	8.34%
	SIOUX COUNTY	**$544,475,807**	100.00%

** Residential includes ag-dwelling & farm home site land.

Value by Property Type

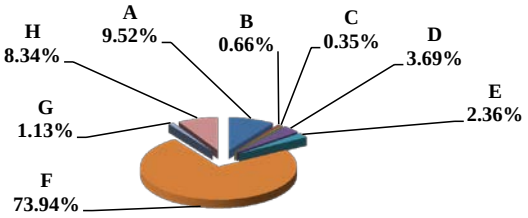

Table 19 2015 Value & Taxes Levied by Taxing Subdivision & by Property Type

84 STANTON COUNTY

County Seat:	**Stanton, NE**	**Taxable Agland Acres:**	
County Population:	**6,129**	Irrigated	36,045.69
		Dryland	159,631.90
Residential & Recreational Records:	2,223	Grassland	44,764.74
Commercial, Indust., & Mineral Records:	198	Wasteland	5,103.39
Agricultural Records:	3,168	Other	10,156.14
Total Taxable Real Property Records:	**5,589**	**Total Acres**	**255,701.86**

2015 Levels of Value	
Residential:	94%
Commercial:	100%
Agricultural:	70%
Ag Special Value:	--

	Taxing Subdivision:	**2015 VALUE**	**2015 TAXES**	**Average Tax Rate**	***Taxes % of Total***
A	TOWNSHIPS	$0	$0		0.00%
B	MISCELLANEOUS DISTRICTS	1,640,131,984	288,129	0.0176	1.43%
C	FIRE DISTRICTS	1,529,586,684	360,728	0.0236	1.79%
D	EDUCATIONAL SERVICE UNITS	1,584,187,632	215,819	0.0136	1.07%
E	NATURAL RESOURCE DISTRICTS	1,584,187,632	381,171	0.0241	1.89%
F	COMMUNITY COLLEGE	1,584,187,632	1,510,444	0.0953	7.50%
G	COUNTY	1,584,187,632	3,178,766	0.2007	15.79%
H	CITY OR VILLAGE	54,600,948	351,481	0.6437	1.75%
I	SCHOOL DISTRICTS *	1,584,187,632	13,845,408	0.8740	68.77%
	STANTON COUNTY	**$1,584,187,632**	**$20,131,947**	**1.2708**	100.00%

* Includes Learning Community and all School Bonds

Property Taxes Levied by Local Governments

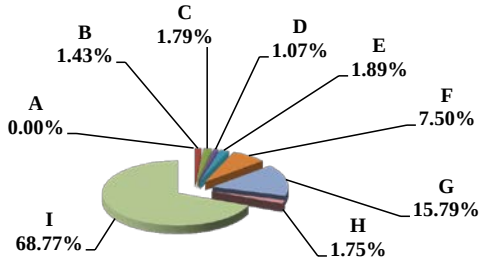

	Property Type:	**2015 VALUE**	**2015 TAXES**	**Average Tax Rate**	***Taxes % of Total***
A	RAILROADS	$0	$0		0.00%
B	PUBLIC SERVIC ENTITIES	83,745,138	1,027,032	1.2264	5.10%
C	COMMERCIAL & INDUST. EQUIP.	117,069,212	1,842,611	1.5740	9.15%
D	AGRIC. MACHINERY & EQUIP.	46,672,612	545,759	1.1693	2.71%
E	AG-OUTBLDG & FARM SITE LAND	31,045,230	369,672	1.1908	1.84%
F	AGRICULTURAL LAND	1,037,426,595	12,221,243	1.1780	60.71%
G	COMMERCIAL, INDUST., &MINERAL	31,132,740	498,907	1.6025	2.48%
H	RESIDENTIAL **	237,096,105	3,626,722	1.5296	18.01%
	STANTON COUNTY	**$1,584,187,632**	**$20,131,947**	**1.2708**	100.00%

Property Taxes by Property Type

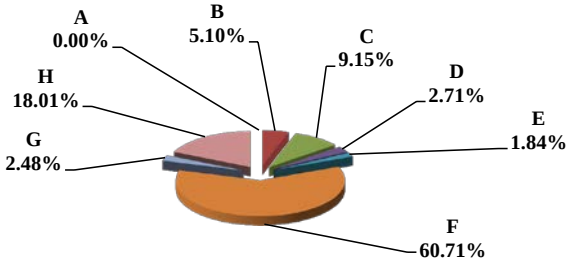

	Property Type:	**2015 VALUE**	***Value % of Total***
A	RAILROADS	$0	0.00%
B	PUBLIC SERVIC ENTITIES	83,745,138	5.29%
C	COMMERCIAL & INDUST. EQUIP.	117,069,212	7.39%
D	AGRIC. MACHINERY & EQUIP.	46,672,612	2.95%
E	AG-OUTBLDG & FARM SITE LAND	31,045,230	1.96%
F	AGRICULTURAL LAND	1,037,426,595	65.49%
G	COMMERCIAL, INDUST., &MINERAL	31,132,740	1.97%
H	RESIDENTIAL **	237,096,105	14.97%
	STANTON COUNTY	**$1,584,187,632**	100.00%

** Residential includes ag-dwelling & farm home site land.

Value by Property Type

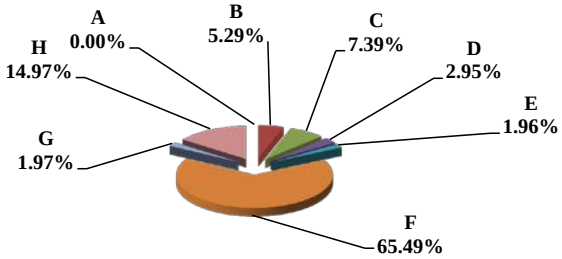

Table 19 2015 Value & Taxes Levied by Taxing Subdivision & by Property Type

85 THAYER COUNTY

County Seat:	**Hebron, NE**	**Taxable Agland Acres:**	
County Population:	**5,228**	Irrigated	159,617.36
		Dryland	108,355.10
Residential & Recreational Records:	2,699	Grassland	64,307.37
Commercial, Indust., & Mineral Records:	470	Wasteland	2,245.18
Agricultural Records:	2,908	Other	11,484.02
Total Taxable Real Property Records:	**6,077**	**Total Acres**	**346,009.03**

2015 Levels of Value	
Residential:	95%
Commercial:	100%
Agricultural:	73%
Ag Special Value:	--

	Taxing Subdivision:	**2015 VALUE**	**2015 TAXES**	**Average Tax Rate**	***Taxes % of Total***
A	TOWNSHIPS	$0	$0		0.00%
B	MISCELLANEOUS DISTRICTS	2,594,952,434	367,472	0.0142	1.85%
C	FIRE DISTRICTS	1,761,368,583	293,677	0.0167	1.48%
D	EDUCATIONAL SERVICE UNITS	1,891,616,618	298,540	0.0158	1.51%
E	NATURAL RESOURCE DISTRICTS	1,891,616,619	332,716	0.0176	1.68%
F	COMMUNITY COLLEGE	1,891,616,619	1,431,953	0.0757	7.22%
G	COUNTY	1,891,616,619	3,195,716	0.1689	16.12%
H	CITY OR VILLAGE	145,365,356	697,438	0.4798	3.52%
I	SCHOOL DISTRICTS *	1,891,616,620	13,211,748	0.6984	66.63%
	THAYER COUNTY	**$1,891,616,619**	**$19,829,260**	**1.0483**	100.00%

* Includes Learning Community and all School Bonds

Property Taxes Levied by Local Governments

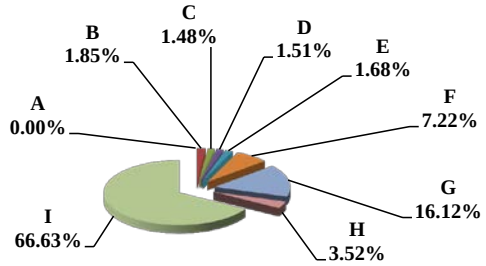

	Property Type:	**2015 VALUE**	**2015 TAXES**	**Average Tax Rate**	***Taxes % of Total***
A	RAILROADS	$86,031,589	$896,224	1.0417	4.52%
B	PUBLIC SERVIC ENTITIES	40,297,993	453,787	1.1261	2.29%
C	COMMERCIAL & INDUST. EQUIP.	28,872,466	351,024	1.2158	1.77%
D	AGRIC. MACHINERY & EQUIP.	74,084,435	733,687	0.9903	3.70%
E	AG-OUTBLDG & FARM SITE LAND	34,884,013	352,441	1.0103	1.78%
F	AGRICULTURAL LAND	1,428,301,149	14,439,997	1.0110	72.82%
G	COMMERCIAL, INDUST., &MINERAL	42,539,585	547,345	1.2867	2.76%
H	RESIDENTIAL **	156,605,389	2,054,754	1.3121	10.36%
	THAYER COUNTY	**$1,891,616,619**	**$19,829,260**	**1.0483**	100.00%

Property Taxes by Property Type

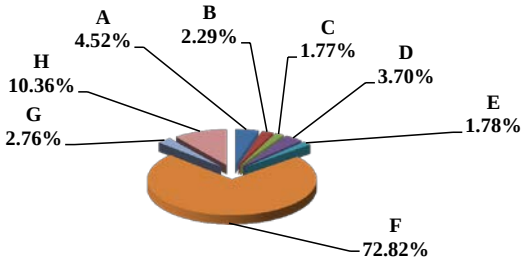

	Property Type:	**2015 VALUE**	***Value % of Total***
A	RAILROADS	$86,031,589	4.55%
B	PUBLIC SERVIC ENTITIES	40,297,993	2.13%
C	COMMERCIAL & INDUST. EQUIP.	28,872,466	1.53%
D	AGRIC. MACHINERY & EQUIP.	74,084,435	3.92%
E	AG-OUTBLDG & FARM SITE LAND	34,884,013	1.84%
F	AGRICULTURAL LAND	1,428,301,149	75.51%
G	COMMERCIAL, INDUST., &MINERAL	42,539,585	2.25%
H	RESIDENTIAL **	156,605,389	8.28%
	THAYER COUNTY	**$1,891,616,619**	100.00%

** Residential includes ag-dwelling & farm home site land.

Value by Property Type

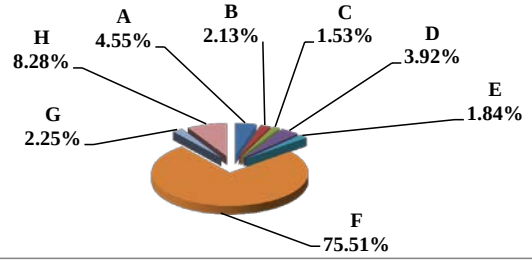

Table 19 2015 Value & Taxes Levied by Taxing Subdivision & by Property Type

86 THOMAS COUNTY

County Seat:	**Thedford, NE**	**Taxable Agland Acres:**	
County Population:	**647**	Irrigated	3,624.47
		Dryland	0.00
Residential & Recreational Records:	414	Grassland	368,195.15
Commercial, Indust., & Mineral Records:	99	Wasteland	2,103.86
Agricultural Records:	1,149	Other	0.00
Total Taxable Real Property Records:	**1,662**	**Total Acres**	**373,923.48**

2015 Levels of Value

Residential:	98%
Commercial:	100%
Agricultural:	69%
Ag Special Value:	--

	Taxing Subdivision:	2015 VALUE	2015 TAXES	Average Tax Rate	*Taxes % of Total*
A	TOWNSHIPS	$0	$0		0.00%
B	MISCELLANEOUS DISTRICTS	668,027,794	62,752	0.0094	2.00%
C	FIRE DISTRICTS	232,063,390	45,479	0.0196	1.45%
D	EDUCATIONAL SERVICE UNITS	235,381,504	34,832	0.0148	1.11%
E	NATURAL RESOURCE DISTRICTS	235,381,504	50,412	0.0214	1.61%
F	COMMUNITY COLLEGE	235,381,504	183,597	0.0780	5.86%
G	COUNTY	235,381,504	715,877	0.3041	22.83%
H	CITY OR VILLAGE	10,810,671	39,673	0.3670	1.27%
I	SCHOOL DISTRICTS *	235,381,505	2,002,528	0.8508	63.87%
	THOMAS COUNTY	**$235,381,504**	**$3,135,151**	**1.3319**	100.00%

* Includes Learning Community and all School Bonds

Property Taxes Levied by Local Governments

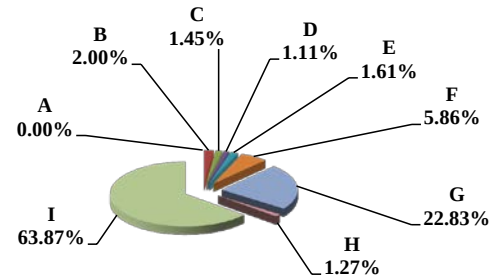

	Property Type:	2015 VALUE	2015 TAXES	Average Tax Rate	*Taxes % of Total*
A	RAILROADS	$61,751,511	$813,530	1.3174	25.95%
B	PUBLIC SERVIC ENTITIES	1,689,650	22,745	1.3461	0.73%
C	COMMERCIAL & INDUST. EQUIP.	964,570	13,913	1.4424	0.44%
D	AGRIC. MACHINERY & EQUIP.	4,921,291	64,161	1.3037	2.05%
E	AG-OUTBLDG & FARM SITE LAND	3,204,985	41,975	1.3097	1.34%
F	AGRICULTURAL LAND	131,285,700	1,734,916	1.3215	55.34%
G	COMMERCIAL, INDUST., &MINERAL	3,746,148	54,686	1.4598	1.74%
H	RESIDENTIAL **	27,817,649	389,226	1.3992	12.41%
	THOMAS COUNTY	**$235,381,504**	**$3,135,151**	**1.3319**	100.00%

Property Taxes by Property Type

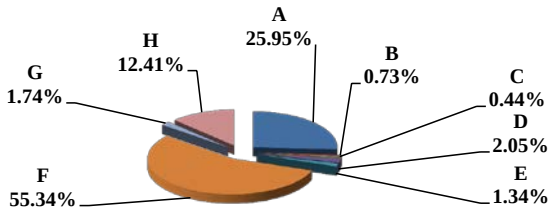

	Property Type:	2015 VALUE	*Value % of Total*
A	RAILROADS	$61,751,511	26.23%
B	PUBLIC SERVIC ENTITIES	1,689,650	0.72%
C	COMMERCIAL & INDUST. EQUIP.	964,570	0.41%
D	AGRIC. MACHINERY & EQUIP.	4,921,291	2.09%
E	AG-OUTBLDG & FARM SITE LAND	3,204,985	1.36%
F	AGRICULTURAL LAND	131,285,700	55.78%
G	COMMERCIAL, INDUST., &MINERAL	3,746,148	1.59%
H	RESIDENTIAL **	27,817,649	11.82%
	THOMAS COUNTY	**$235,381,504**	100.00%

** Residential includes ag-dwelling & farm home site land.

Value by Property Type

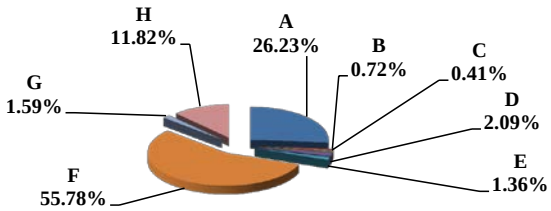

Table 19 2015 Value & Taxes Levied by Taxing Subdivision & by Property Type

87 THURSTON COUNTY

County Seat:	**Pender, NE**
County Population:	**6,940**
Residential & Recreational Records:	1,555
Commercial, Indust., & Mineral Records:	275
Agricultural Records:	2,323
Total Taxable Real Property Records:	**4,153**

Taxable Agland Acres:	
Irrigated	13,168.66
Dryland	152,652.79
Grassland	11,314.63
Wasteland	5,401.64
Other	0.00
Total Acres	**182,537.71**

2015 Levels of Value	
Residential:	97%
Commercial:	--
Agricultural:	72%
Ag Special Value:	--

	Taxing Subdivision:	2015 VALUE	2015 TAXES	Average Tax Rate	*Taxes % of Total*
A	TOWNSHIPS	$1,073,760,269	$229,555	0.0214	1.51%
B	MISCELLANEOUS DISTRICTS	893,315,565	68,785	0.0077	0.45%
C	FIRE DISTRICTS	1,015,533,712	163,232	0.0161	1.07%
D	EDUCATIONAL SERVICE UNITS	1,073,760,269	162,641	0.0151	1.07%
E	NATURAL RESOURCE DISTRICTS	1,073,760,269	332,754	0.0310	2.18%
F	COMMUNITY COLLEGE	1,073,760,269	1,023,777	0.0953	6.72%
G	COUNTY	1,073,760,269	3,382,370	0.3150	22.20%
H	CITY OR VILLAGE	70,494,339	413,666	0.5868	2.71%
I	SCHOOL DISTRICTS *	1,073,760,269	9,462,064	0.8812	62.09%
	THURSTON COUNTY	**$1,073,760,269**	**$15,238,843**	**1.4192**	100.00%

* Includes Learning Community and all School Bonds

Property Taxes Levied by Local Governments

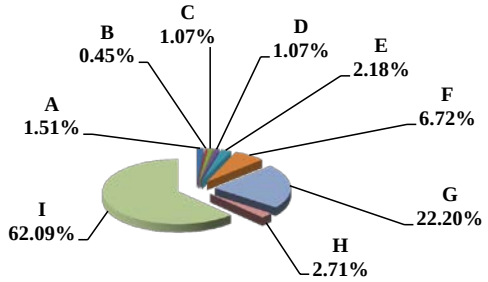

	Property Type:	2015 VALUE	2015 TAXES	Average Tax Rate	*Taxes % of Total*
A	RAILROADS	$12,784,599	$200,899	1.5714	1.32%
B	PUBLIC SERVIC ENTITIES	6,240,880	101,186	1.6213	0.66%
C	COMMERCIAL & INDUST. EQUIP.	11,355,692	177,884	1.5665	1.17%
D	AGRIC. MACHINERY & EQUIP.	41,411,663	580,197	1.4010	3.81%
E	AG-OUTBLDG & FARM SITE LAND	24,578,220	340,032	1.3835	2.23%
F	AGRICULTURAL LAND	868,098,935	12,003,279	1.3827	78.77%
G	COMMERCIAL, INDUST., &MINERAL	14,956,060	261,021	1.7453	1.71%
H	RESIDENTIAL **	94,334,220	1,574,345	1.6689	10.33%
	THURSTON COUNTY	**$1,073,760,269**	**$15,238,843**	**1.4192**	100.00%

Property Taxes by Property Type

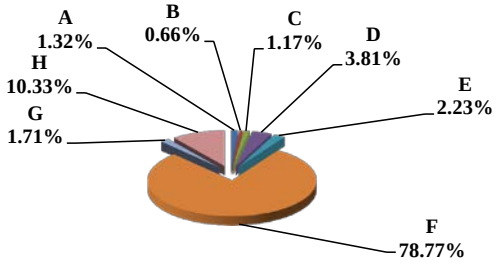

	Property Type:	2015 VALUE	*Value % of Total*
A	RAILROADS	$12,784,599	1.19%
B	PUBLIC SERVIC ENTITIES	6,240,880	0.58%
C	COMMERCIAL & INDUST. EQUIP.	11,355,692	1.06%
D	AGRIC. MACHINERY & EQUIP.	41,411,663	3.86%
E	AG-OUTBLDG & FARM SITE LAND	24,578,220	2.29%
F	AGRICULTURAL LAND	868,098,935	80.85%
G	COMMERCIAL, INDUST., &MINERAL	14,956,060	1.39%
H	RESIDENTIAL **	94,334,220	8.79%
	THURSTON COUNTY	**$1,073,760,269**	100.00%

** Residential includes ag-dwelling & farm home site land.

Value by Property Type

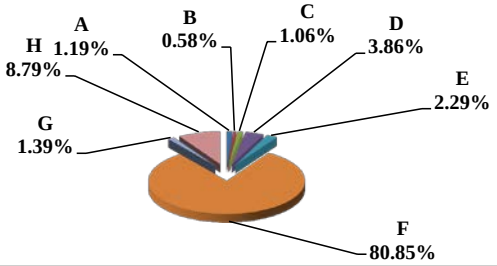

Table 19 2015 Value & Taxes Levied by Taxing Subdivision & by Property Type

88 VALLEY COUNTY

County Seat:	**Ord, NE**	**Taxable Agland Acres:**	
County Population:	**4,260**	Irrigated	102,310.29
		Dryland	33,514.10
Residential & Recreational Records:	1,763	Grassland	206,549.27
Commercial, Indust., & Mineral Records:	366	Wasteland	2,956.95
Agricultural Records:	2,131	Other	845.72
Total Taxable Real Property Records:	**4,260**	**Total Acres**	**346,176.33**

2015 Levels of Value

Residential:	95%
Commercial:	100%
Agricultural:	75%
Ag Special Value:	--

	Taxing Subdivision:	2015 VALUE	2015 TAXES	Average Tax Rate	*Taxes % of Total*
A	TOWNSHIPS	$333,082,253	$195,992	0.0588	1.31%
B	MISCELLANEOUS DISTRICTS	2,248,003,143	183,217	0.0082	1.23%
C	FIRE DISTRICTS	982,566,915	282,300	0.0287	1.89%
D	EDUCATIONAL SERVICE UNITS	982,566,915	135,142	0.0138	0.91%
E	NATURAL RESOURCE DISTRICTS	982,566,915	326,144	0.0332	2.19%
F	COMMUNITY COLLEGE	982,566,915	955,330	0.0972	6.41%
G	COUNTY	982,566,915	2,302,754	0.2344	15.45%
H	CITY OR VILLAGE	127,436,371	939,632	0.7373	6.30%
I	SCHOOL DISTRICTS *	982,566,915	9,586,339	0.9756	64.31%
	VALLEY COUNTY	**$982,566,915**	**$14,906,851**	**1.5171**	100.00%

* Includes Learning Community and all School Bonds

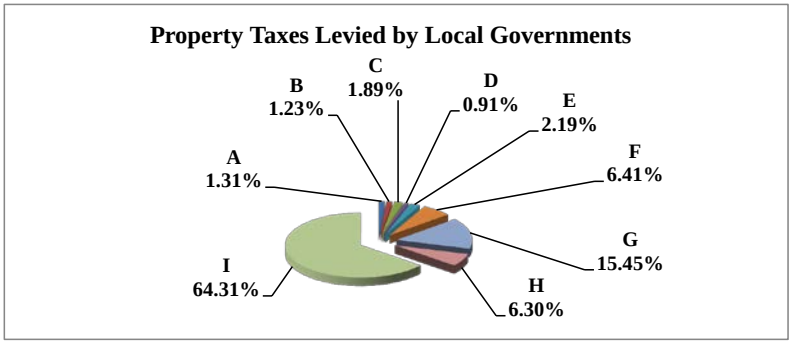

	Property Type:	2015 VALUE	2015 TAXES	Average Tax Rate	*Taxes % of Total*
A	RAILROADS	$9,703,588	$149,465	1.5403	1.00%
B	PUBLIC SERVIC ENTITIES	4,570,397	81,398	1.7810	0.55%
C	COMMERCIAL & INDUST. EQUIP.	22,642,528	483,867	2.1370	3.25%
D	AGRIC. MACHINERY & EQUIP.	41,111,652	583,137	1.4184	3.91%
E	AG-OUTBLDG & FARM SITE LAND	23,788,380	338,437	1.4227	2.27%
F	AGRICULTURAL LAND	714,592,100	10,067,095	1.4088	67.53%
G	COMMERCIAL, INDUST., &MINERAL	33,459,855	724,275	2.1646	4.86%
H	RESIDENTIAL **	132,698,415	2,479,177	1.8683	16.63%
	VALLEY COUNTY	**$982,566,915**	**$14,906,851**	**1.5171**	100.00%



	Property Type:	2015 VALUE	*Value % of Total*
A	RAILROADS	$9,703,588	0.99%
B	PUBLIC SERVIC ENTITIES	4,570,397	0.47%
C	COMMERCIAL & INDUST. EQUIP.	22,642,528	2.30%
D	AGRIC. MACHINERY & EQUIP.	41,111,652	4.18%
E	AG-OUTBLDG & FARM SITE LAND	23,788,380	2.42%
F	AGRICULTURAL LAND	714,592,100	72.73%
G	COMMERCIAL, INDUST., &MINERAL	33,459,855	3.41%
H	RESIDENTIAL **	132,698,415	13.51%
	VALLEY COUNTY	**$982,566,915**	100.00%

** Residential includes ag-dwelling & farm home site land.



Table 19 2015 Value & Taxes Levied by Taxing Subdivision & by Property Type

89 WASHINGTON COUNTY

County Seat:	**Blair, NE**	**Taxable Agland Acres:**	
County Population:	**20,234**	Irrigated	14,198.76
		Dryland	152,681.78
Residential & Recreational Records:	7,059	Grassland	26,471.76
Commercial, Indust., & Mineral Records:	748	Wasteland	16,554.82
Agricultural Records:	4,448	Other	3,171.31
Total Taxable Real Property Records:	**12,255**	**Total Acres**	**213,078.43**

2015 Levels of Value

Residential:	93%
Commercial:	99%
Agricultural:	--
Ag Special Value:	--

	Taxing Subdivision:	2015 VALUE	2015 TAXES	Average Tax Rate	*Taxes % of Total*
A	TOWNSHIPS	$2,321,692,664	$655,176	0.0282	1.29%
B	MISCELLANEOUS DISTRICTS	12,022,955,993	908,586	0.0076	1.79%
C	FIRE DISTRICTS	2,287,543,306	872,613	0.0381	1.72%
D	EDUCATIONAL SERVICE UNITS	2,823,021,664	425,766	0.0151	0.84%
E	NATURAL RESOURCE DISTRICTS	2,823,021,661	1,073,709	0.0380	2.11%
F	COMMUNITY COLLEGE	2,823,021,661	2,681,873	0.0950	5.28%
G	COUNTY	2,823,021,661	8,999,336	0.3188	17.72%
H	CITY OR VILLAGE	667,864,103	2,720,081	0.4073	5.35%
I	SCHOOL DISTRICTS *	2,823,021,662	32,458,572	1.1498	63.90%
	WASHINGTON COUNTY	**$2,823,021,661**	**$50,795,710**	**1.7993**	100.00%

* Includes Learning Community and all School Bonds

Property Taxes Levied by Local Governments

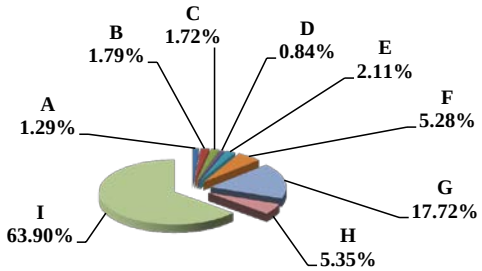

	Property Type:	2015 VALUE	2015 TAXES	Average Tax Rate	*Taxes % of Total*
A	RAILROADS	$28,595,450	$510,970	1.7869	1.01%
B	PUBLIC SERVIC ENTITIES	20,945,860	399,991	1.9096	0.79%
C	COMMERCIAL & INDUST. EQUIP.	176,684,003	3,117,364	1.7644	6.14%
D	AGRIC. MACHINERY & EQUIP.	43,502,663	718,778	1.6523	1.42%
E	AG-OUTBLDG & FARM SITE LAND	55,958,805	947,104	1.6925	1.86%
F	AGRICULTURAL LAND	922,466,665	15,203,858	1.6482	29.93%
G	COMMERCIAL, INDUST., &MINERAL	363,225,390	6,840,488	1.8833	13.47%
H	RESIDENTIAL **	1,211,642,825	23,057,157	1.9030	45.39%
	WASHINGTON COUNTY	**$2,823,021,661**	**$50,795,710**	**1.7993**	100.00%

Property Taxes by Property Type

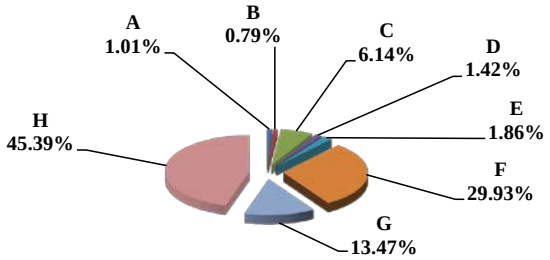

	Property Type:	2015 VALUE	*Value % of Total*
A	RAILROADS	$28,595,450	1.01%
B	PUBLIC SERVIC ENTITIES	20,945,860	0.74%
C	COMMERCIAL & INDUST. EQUIP.	176,684,003	6.26%
D	AGRIC. MACHINERY & EQUIP.	43,502,663	1.54%
E	AG-OUTBLDG & FARM SITE LAND	55,958,805	1.98%
F	AGRICULTURAL LAND	922,466,665	32.68%
G	COMMERCIAL, INDUST., &MINERAL	363,225,390	12.87%
H	RESIDENTIAL **	1,211,642,825	42.92%
	WASHINGTON COUNTY	**$2,823,021,661**	100.00%

** Residential includes ag-dwelling & farm home site land.

Value by Property Type

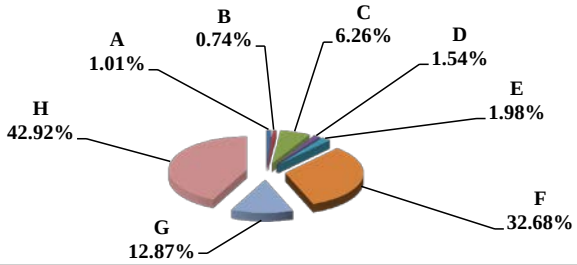

Table 19 2015 Value & Taxes Levied by Taxing Subdivision & by Property Type

90 WAYNE COUNTY

County Seat:	**Wayne, NE**
County Population:	**9,595**
Residential & Recreational Records:	2,789
Commercial, Indust., & Mineral Records:	483
Agricultural Records:	2,547
Total Taxable Real Property Records:	**5,819**

Taxable Agland Acres:	
Irrigated	48,410.59
Dryland	190,625.18
Grassland	21,269.77
Wasteland	2,516.47
Other	0.00
Total Acres	**262,822.01**

2015 Levels of Value	
Residential:	94%
Commercial:	100%
Agricultural:	70%
Ag Special Value:	--

	Taxing Subdivision:	**2015 VALUE**	**2015 TAXES**	**Average Tax Rate**	***Taxes % of Total***
A	TOWNSHIPS	$0	$0		0.00%
B	MISCELLANEOUS DISTRICTS	2,122,420,087	166,735	0.0079	0.63%
C	FIRE DISTRICTS	1,639,988,254	296,477	0.0181	1.11%
D	EDUCATIONAL SERVICE UNITS	1,880,776,844	278,433	0.0148	1.04%
E	NATURAL RESOURCE DISTRICTS	1,880,776,844	452,533	0.0241	1.70%
F	COMMUNITY COLLEGE	1,880,776,844	1,793,227	0.0953	6.73%
G	COUNTY	1,880,776,844	4,707,939	0.2503	17.66%
H	CITY OR VILLAGE	247,409,300	1,038,180	0.4196	3.89%
I	SCHOOL DISTRICTS *	1,880,776,844	17,926,273	0.9531	67.24%
	WAYNE COUNTY	**$1,880,776,844**	**$26,659,798**	**1.4175**	100.00%

* Includes Learning Community and all School Bonds

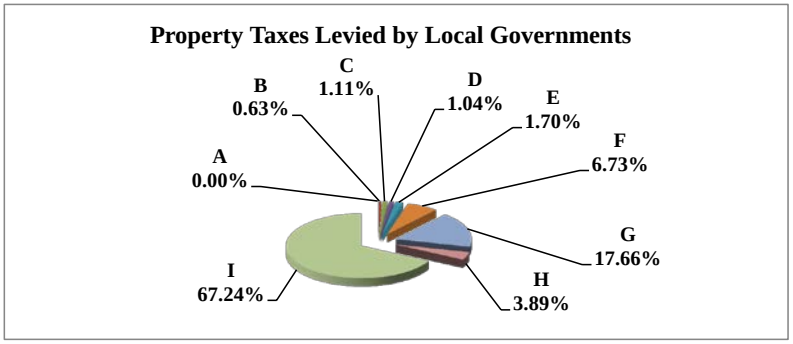

	Property Type:	**2015 VALUE**	**2015 TAXES**	**Average Tax Rate**	***Taxes % of Total***
A	RAILROADS	$0	$0		0.00%
B	PUBLIC SERVIC ENTITIES	35,484,398	455,959	1.2850	1.71%
C	COMMERCIAL & INDUST. EQUIP.	20,213,578	337,550	1.6699	1.27%
D	AGRIC. MACHINERY & EQUIP.	63,339,198	849,541	1.3413	3.19%
E	AG-OUTBLDG & FARM SITE LAND	35,318,660	475,451	1.3462	1.78%
F	AGRICULTURAL LAND	1,327,449,155	17,721,149	1.3350	66.47%
G	COMMERCIAL, INDUST., &MINERAL	83,277,960	1,487,147	1.7858	5.58%
H	RESIDENTIAL **	315,693,895	5,333,001	1.6893	20.00%
	WAYNE COUNTY	**$1,880,776,844**	**$26,659,798**	**1.4175**	100.00%



	Property Type:	**2015 VALUE**	***Value % of Total***
A	RAILROADS	$0	0.00%
B	PUBLIC SERVIC ENTITIES	35,484,398	1.89%
C	COMMERCIAL & INDUST. EQUIP.	20,213,578	1.07%
D	AGRIC. MACHINERY & EQUIP.	63,339,198	3.37%
E	AG-OUTBLDG & FARM SITE LAND	35,318,660	1.88%
F	AGRICULTURAL LAND	1,327,449,155	70.58%
G	COMMERCIAL, INDUST., &MINERAL	83,277,960	4.43%
H	RESIDENTIAL **	315,693,895	16.79%
	WAYNE COUNTY	**$1,880,776,844**	100.00%

** Residential includes ag-dwelling & farm home site land.



Table 19 2015 Value & Taxes Levied by Taxing Subdivision & by Property Type

91 WEBSTER COUNTY

County Seat:	**Red Cloud, NE**
County Population:	**3,812**
Residential & Recreational Records:	1,600
Commercial, Indust., & Mineral Records:	248
Agricultural Records:	2,509
Total Taxable Real Property Records:	**4,357**

Taxable Agland Acres:	
Irrigated	67,932.93
Dryland	114,685.01
Grassland	159,284.29
Wasteland	8,108.04
Other	257.16
Total Acres	**350,267.43**

2015 Levels of Value	
Residential:	94%
Commercial:	100%
Agricultural:	75%
Ag Special Value:	--

	Taxing Subdivision:	2015 VALUE	2015 TAXES	Average Tax Rate	*Taxes % of Total*
A	TOWNSHIPS	$0	$0		0.00%
B	MISCELLANEOUS DISTRICTS	1,096,969,967	77,885	0.0071	0.52%
C	FIRE DISTRICTS	1,067,190,047	178,373	0.0167	1.19%
D	EDUCATIONAL SERVICE UNITS	1,096,969,967	164,546	0.0150	1.10%
E	NATURAL RESOURCE DISTRICTS	1,096,969,967	237,552	0.0217	1.59%
F	COMMUNITY COLLEGE	1,096,969,967	1,066,562	0.0972	7.13%
G	COUNTY	1,096,969,967	3,417,060	0.3115	22.84%
H	CITY OR VILLAGE	62,457,859	409,744	0.6560	2.74%
I	SCHOOL DISTRICTS *	1,096,969,967	9,409,798	0.8578	62.89%
	WEBSTER COUNTY	**$1,096,969,967**	**$14,961,520**	**1.3639**	100.00%

* Includes Learning Community and all School Bonds

Property Taxes Levied by Local Governments

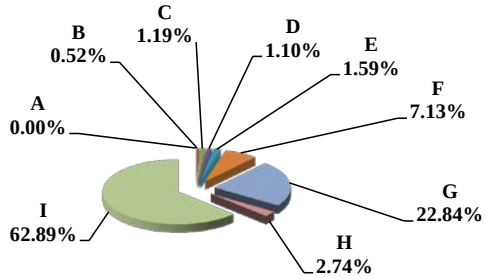

	Property Type:	2015 VALUE	2015 TAXES	Average Tax Rate	*Taxes % of Total*
A	RAILROADS	$12,811,886	$197,949	1.5450	1.32%
B	PUBLIC SERVIC ENTITIES	37,028,030	471,838	1.2743	3.15%
C	COMMERCIAL & INDUST. EQUIP.	9,904,162	153,117	1.5460	1.02%
D	AGRIC. MACHINERY & EQUIP.	38,265,154	509,903	1.3326	3.41%
E	AG-OUTBLDG & FARM SITE LAND	21,497,970	288,048	1.3399	1.93%
F	AGRICULTURAL LAND	868,685,760	11,472,208	1.3206	76.68%
G	COMMERCIAL, INDUST., &MINERAL	21,222,840	344,388	1.6227	2.30%
H	RESIDENTIAL **	87,554,165	1,524,068	1.7407	10.19%
	WEBSTER COUNTY	**$1,096,969,967**	**$14,961,520**	**1.3639**	100.00%

Property Taxes by Property Type

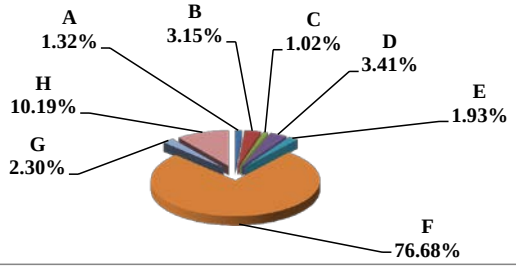

	Property Type:	2015 VALUE	*Value % of Total*
A	RAILROADS	$12,811,886	1.17%
B	PUBLIC SERVIC ENTITIES	37,028,030	3.38%
C	COMMERCIAL & INDUST. EQUIP.	9,904,162	0.90%
D	AGRIC. MACHINERY & EQUIP.	38,265,154	3.49%
E	AG-OUTBLDG & FARM SITE LAND	21,497,970	1.96%
F	AGRICULTURAL LAND	868,685,760	79.19%
G	COMMERCIAL, INDUST., &MINERAL	21,222,840	1.93%
H	RESIDENTIAL **	87,554,165	7.98%
	WEBSTER COUNTY	**$1,096,969,967**	100.00%

** Residential includes ag-dwelling & farm home site land.

Value by Property Type

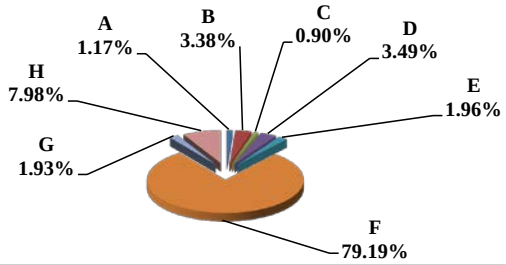

Table 19 2015 Value & Taxes Levied by Taxing Subdivision & by Property Type

92 WHEELER COUNTY

County Seat:	**Bartlett, NE**	**Taxable Agland Acres:**	
County Population:	**818**	Irrigated	63,613.53
		Dryland	5,683.12
Residential & Recreational Records:	418	Grassland	283,448.54
Commercial, Indust., & Mineral Records:	44	Wasteland	7,571.41
Agricultural Records:	1,431	Other	0.00
Total Taxable Real Property Records:	**1,893**	**Total Acres**	**360,316.60**

2015 Levels of Value	
Residential:	96%
Commercial:	100%
Agricultural:	71%
Ag Special Value:	--

	Taxing Subdivision:	**2015 VALUE**	**2015 TAXES**	**Average Tax Rate**	***Taxes % of Total***
A	TOWNSHIPS	$0	$0		0.00%
B	MISCELLANEOUS DISTRICTS	532,960,923	33,385	0.0063	0.81%
C	FIRE DISTRICTS	532,960,923	174,049	0.0327	4.21%
D	EDUCATIONAL SERVICE UNITS	532,960,923	67,293	0.0126	1.63%
E	NATURAL RESOURCE DISTRICTS	532,960,923	158,617	0.0298	3.83%
F	COMMUNITY COLLEGE	532,960,923	508,152	0.0953	12.28%
G	COUNTY	532,960,923	1,171,560	0.2198	28.32%
H	CITY OR VILLAGE	6,024,575	22,458	0.3728	0.54%
I	SCHOOL DISTRICTS *	532,960,922	2,002,013	0.3756	48.39%
	WHEELER COUNTY	**$532,960,923**	**$4,137,526**	**0.7763**	100.00%

* Includes Learning Community and all School Bonds

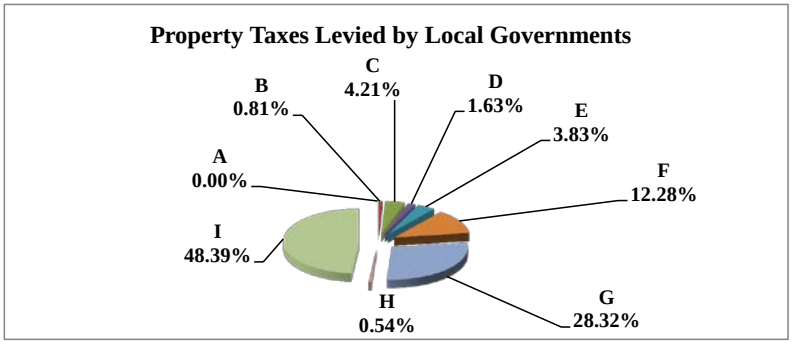

	Property Type:	**2015 VALUE**	**2015 TAXES**	**Average Tax Rate**	***Taxes % of Total***
A	RAILROADS	$0	$0		0.00%
B	PUBLIC SERVIC ENTITIES	688,957	5,446	0.7904	0.13%
C	COMMERCIAL & INDUST. EQUIP.	2,606,139	22,007	0.8444	0.53%
D	AGRIC. MACHINERY & EQUIP.	22,192,218	172,901	0.7791	4.18%
E	AG-OUTBLDG & FARM SITE LAND	23,310,815	178,379	0.7652	4.31%
F	AGRICULTURAL LAND	456,242,300	3,524,594	0.7725	85.19%
G	COMMERCIAL, INDUST., &MINERAL	3,052,440	27,223	0.8918	0.66%
H	RESIDENTIAL **	24,868,054	206,976	0.8323	5.00%
	WHEELER COUNTY	**$532,960,923**	**$4,137,526**	**0.7763**	100.00%



	Property Type:	**2015 VALUE**	***Value % of Total***
A	RAILROADS	$0	0.00%
B	PUBLIC SERVIC ENTITIES	688,957	0.13%
C	COMMERCIAL & INDUST. EQUIP.	2,606,139	0.49%
D	AGRIC. MACHINERY & EQUIP.	22,192,218	4.16%
E	AG-OUTBLDG & FARM SITE LAND	23,310,815	4.37%
F	AGRICULTURAL LAND	456,242,300	85.61%
G	COMMERCIAL, INDUST., &MINERAL	3,052,440	0.57%
H	RESIDENTIAL **	24,868,054	4.67%
	WHEELER COUNTY	**$532,960,923**	100.00%

** Residential includes ag-dwelling & farm home site land.



Table 19 2015 Value & Taxes Levied by Taxing Subdivision & by Property Type

93 YORK COUNTY

County Seat:	**York, NE**	**Taxable Agland Acres:**	
County Population:	**13,665**	Irrigated	286,459.75
		Dryland	29,429.93
Residential & Recreational Records:	5,343	Grassland	19,903.55
Commercial, Indust., & Mineral Records:	961	Wasteland	2,753.95
Agricultural Records:	3,724	Other	962.38
Total Taxable Real Property Records:	**10,028**	**Total Acres**	**339,509.56**

2015 Levels of Value

Residential:	99%
Commercial:	99%
Agricultural:	73%
Ag Special Value:	--

	Taxing Subdivision:	**2015 VALUE**	**2015 TAXES**	**Average Tax Rate**	***Taxes % of Total***
A	TOWNSHIPS	$0	$0		0.00%
B	MISCELLANEOUS DISTRICTS	10,191,333,227	499,182	0.0049	1.26%
C	FIRE DISTRICTS	2,852,226,395	775,258	0.0272	1.96%
D	EDUCATIONAL SERVICE UNITS	3,396,407,054	530,963	0.0156	1.35%
E	NATURAL RESOURCE DISTRICTS	3,396,407,052	895,141	0.0264	2.27%
F	COMMUNITY COLLEGE	3,396,407,052	2,571,129	0.0757	6.51%
G	COUNTY	3,396,407,052	5,810,178	0.1711	14.72%
H	CITY OR VILLAGE	591,406,495	1,729,243	0.2924	4.38%
I	SCHOOL DISTRICTS *	3,396,407,048	26,659,300	0.7849	67.54%
	YORK COUNTY	**$3,396,407,052**	**$39,470,394**	**1.1621**	100.00%

* Includes Learning Community and all School Bonds

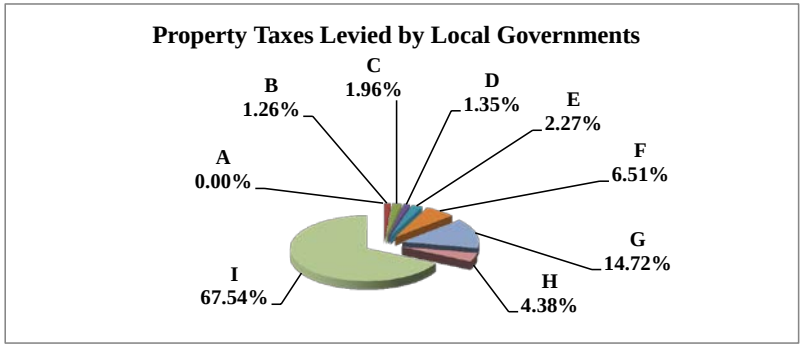

	Property Type:	**2015 VALUE**	**2015 TAXES**	**Average Tax Rate**	***Taxes % of Total***
A	RAILROADS	$47,463,572	$599,727	1.2636	1.52%
B	PUBLIC SERVIC ENTITIES	9,787,152	131,776	1.3464	0.33%
C	COMMERCIAL & INDUST. EQUIP.	116,883,371	1,464,372	1.2528	3.71%
D	AGRIC. MACHINERY & EQUIP.	123,808,450	1,257,284	1.0155	3.19%
E	AG-OUTBLDG & FARM SITE LAND	57,348,661	576,765	1.0057	1.46%
F	AGRICULTURAL LAND	2,200,495,616	22,780,783	1.0353	57.72%
G	COMMERCIAL, INDUST., &MINERAL	273,349,080	4,223,102	1.5449	10.70%
H	RESIDENTIAL **	567,271,150	8,436,585	1.4872	21.37%
	YORK COUNTY	**$3,396,407,052**	**$39,470,394**	**1.1621**	100.00%



	Property Type:	**2015 VALUE**	***Value % of Total***
A	RAILROADS	$47,463,572	1.40%
B	PUBLIC SERVIC ENTITIES	9,787,152	0.29%
C	COMMERCIAL & INDUST. EQUIP.	116,883,371	3.44%
D	AGRIC. MACHINERY & EQUIP.	123,808,450	3.65%
E	AG-OUTBLDG & FARM SITE LAND	57,348,661	1.69%
F	AGRICULTURAL LAND	2,200,495,616	64.79%
G	COMMERCIAL, INDUST., &MINERAL	273,349,080	8.05%
H	RESIDENTIAL **	567,271,150	16.70%
	YORK COUNTY	**$3,396,407,052**	100.00%

** Residential includes ag-dwelling & farm home site land.



Table 20 2015 Record Counts for Real Property, Agricultural Land Acres, and Populations by County

County Number & Name	Population US Census 2010	Real Property Abstract 2015 Taxable Records	Exempt Parcels	Taxable Agland Acres	Acres Road & Ditch	Acres Exempt
1 ADAMS	31,364	**16,169**	1,473	**326,201.23**	6,940.01	0.00
2 ANTELOPE	6,685	**7,118**	488	**513,532.83**	10,458.38	3,737.16
3 ARTHUR	460	**1,104**	1	**455,552.40**	1,932.20	0.00
4 BANNER	690	**1,883**	227	**466,927.75**	3,269.37	0.00
5 BLAINE	478	**1,579**	67	**442,000.55**	470.71	10,692.50
6 BOONE	5,505	**5,632**	264	**422,536.01**	7,591.97	0.00
7 BOX BUTTE	11,308	**8,183**	506	**660,240.18**	6,113.34	3.81
8 BOYD	2,099	**3,646**	176	**330,694.75**	4,265.73	0.00
9 BROWN	3,145	**4,920**	536	**763,549.81**	3,744.09	9,954.81
10 BUFFALO	46,102	**23,245**	1,356	**571,055.69**	10,566.27	0.00
11 BURT	6,858	**6,878**	387	**293,781.39**	6,268.23	0.00
12 BUTLER	8,395	**7,875**	699	**353,510.19**	7,636.31	3,424.85
13 CASS	25,241	**18,944**	1,717	**300,197.78**	5,745.99	271.68
14 CEDAR	8,852	**8,366**	396	**440,096.51**	8,873.84	18.38
15 CHASE	3,966	**4,881**	333	**552,535.87**	5,840.51	2.13
16 CHERRY	5,713	**14,545**	851	**3,583,794.27**	10,491.97	7,441.81
17 CHEYENNE	9,998	**9,482**	789	**729,409.68**	9,113.31	0.00
18 CLAY	6,542	**7,168**	414	**300,527.23**	8,293.85	1.04
19 COLFAX	10,515	**7,934**	466	**246,688.41**	5,433.38	32.19
20 CUMING	9,139	**8,553**	276	**345,650.73**	7,328.08	85.99
21 CUSTER	10,939	**14,448**	1,097	**1,610,893.97**	15,472.10	7,068.14
22 DAKOTA	21,006	**9,713**	523	**148,963.06**	2,283.23	1,184.79
23 DAWES	9,182	**7,133**	421	**791,406.04**	4,594.85	0.00
24 DAWSON	24,326	**14,835**	1,273	**610,684.17**	9,036.67	0.00
25 DEUEL	1,941	**2,321**	110	**270,625.36**	3,808.35	0.00
26 DIXON	6,000	**5,605**	565	**281,069.20**	5,463.63	0.01
27 DODGE	36,691	**19,990**	796	**297,157.18**	6,804.09	0.00
28 DOUGLAS	517,110	**195,246**	13,706	**74,530.64**	0.00	1,142.17
29 DUNDY	2,008	**3,989**	167	**576,722.58**	4,709.18	923.28
30 FILLMORE	5,890	**6,492**	326	**343,933.70**	7,966.57	15.44
31 FRANKLIN	3,225	**4,811**	565	**350,684.22**	5,951.05	1.86
32 FRONTIER	2,756	**4,044**	371	**596,882.92**	5,652.60	161.03
33 FURNAS	4,959	**6,115**	636	**440,631.40**	7,492.92	0.00
34 GAGE	22,311	**16,390**	1,276	**506,467.52**	11,307.06	451.64
35 GARDEN	2,057	**4,496**	96	**1,046,603.32**	4,719.60	0.00
36 GARFIELD	2,049	**2,368**	231	**356,065.23**	1,903.70	0.00
37 GOSPER	2,044	**2,927**	257	**280,392.85**	4,466.09	5,978.75
38 GRANT	614	**1,695**	127	**495,473.52**	1,482.05	950.43
39 GREELEY	2,538	**3,034**	204	**353,770.53**	4,251.81	0.00
40 HALL	58,607	**25,993**	1,140	**304,015.45**	6,618.92	3,771.45
41 HAMILTON	9,124	**7,804**	372	**322,128.05**	7,549.83	0.00
42 HARLAN	3,423	**4,908**	197	**320,523.40**	6,417.52	0.00
43 HAYES	967	**2,388**	75	**451,890.49**	5,478.99	0.00
44 HITCHCOCK	2,908	**4,364**	292	**437,976.96**	5,017.91	0.00
45 HOLT	10,435	**12,365**	431	**1,497,768.52**	18,313.40	154.57
46 HOOKER	736	**1,783**	111	**455,907.74**	0.00	13.05
47 HOWARD	6,274	**5,581**	454	**335,717.24**	5,961.35	3,932.75
48 JEFFERSON	7,547	**7,115**	383	**339,037.43**	6,686.50	0.00
49 JOHNSON	5,217	**4,376**	513	**224,220.95**	4,646.58	426.05
50 KEARNEY	6,489	**5,565**	275	**310,642.70**	7,453.61	13.00
51 KEITH	8,368	**9,220**	675	**637,360.36**	5,087.01	0.00
52 KEYA PAHA	824	**2,493**	153	**484,442.66**	3,378.30	378.87
53 KIMBALL	3,821	**4,848**	489	**587,742.53**	5,360.11	0.00
54 KNOX	8,701	**11,006**	1,199	**652,846.82**	10,453.56	25,100.35
55 LANCASTER	285,407	**107,741**	2,904	**392,818.06**	0.00	1,130.69
56 LINCOLN	36,288	**22,323**	1,561	**1,562,359.38**	14,381.58	0.00
57 LOGAN	763	**1,478**	31	**361,766.20**	1,597.02	10.04
58 LOUP	632	**2,083**	48	**349,338.50**	1,091.19	11,499.40
59 MADISON	34,876	**17,660**	1,203	**327,842.29**	7,017.13	989.03
60 MCPHERSON	539	**1,595**	34	**549,698.02**	1,597.03	13.63
61 MERRICK	7,845	**6,723**	871	**291,970.12**	5,551.24	0.00
62 MORRILL	5,042	**7,039**	501	**900,292.99**	7,185.22	0.00
63 NANCE	3,735	**4,110**	442	**266,624.66**	4,600.21	79.11
64 NEMAHA	7,248	**6,162**	427	**236,564.22**	4,703.21	349.19
65 NUCKOLLS	4,500	**5,618**	878	**348,591.01**	7,172.25	42.65
66 OTOE	15,740	**11,517**	1,031	**349,395.23**	7,419.36	174.14
67 PAWNEE	2,773	**4,048**	206	**261,373.86**	5,324.47	0.00
68 PERKINS	2,970	**4,515**	241	**547,386.98**	9,036.17	337.75
69 PHELPS	9,188	**6,963**	796	**319,513.59**	7,222.47	5.50
70 PIERCE	7,266	**6,222**	176	**342,376.64**	7,381.52	0.00
71 PLATTE	32,237	**18,559**	657	**390,405.36**	8,499.40	124.09
72 POLK	5,406	**5,515**	409	**263,115.57**	5,447.57	16.67
73 RED WILLOW	11,055	**8,225**	797	**436,776.65**	6,869.36	2.00
74 RICHARDSON	8,363	**8,998**	788	**324,889.90**	5,543.21	3,255.01
75 ROCK	1,526	**3,054**	245	**627,558.42**	3,136.14	5,193.76
76 SALINE	14,200	**9,770**	983	**341,631.40**	7,500.33	211.16
77 SARPY	158,840	**59,968**	2,284	**87,589.31**	3.89	52.06
78 SAUNDERS	20,780	**15,808**	948	**417,197.26**	9,411.20	0.00
79 SCOTTS BLUFF	36,970	**20,550**	1,324	**421,994.89**	6,242.14	0.00
80 SEWARD	16,750	**10,218**	563	**326,259.74**	6,593.47	126.10
81 SHERIDAN	5,469	**8,042**	743	**1,548,559.81**	6,308.75	0.00
82 SHERMAN	3,152	**3,751**	531	**340,012.09**	5,272.56	9,622.75
83 SIOUX	1,311	**4,330**	291	**1,192,922.52**	5,534.92	0.00
84 STANTON	6,129	**5,589**	308	**255,701.86**	4,877.42	0.00
85 THAYER	5,228	**6,077**	475	**346,009.03**	7,209.48	0.00
86 THOMAS	647	**1,662**	53	**373,923.48**	1,444.47	0.00
87 THURSTON	6,940	**4,153**	1,320	**182,537.71**	3,586.30	18.70
88 VALLEY	4,260	**4,260**	486	**346,176.33**	5,012.62	6,753.22
89 WASHINGTON	20,234	**12,255**	628	**213,078.43**	3,604.70	641.00
90 WAYNE	9,595	**5,819**	359	**262,822.01**	6,132.06	0.00
91 WEBSTER	3,812	**4,357**	231	**350,267.43**	8,474.46	343.33
92 WHEELER	818	**1,893**	82	**360,316.60**	1,914.94	0.00
93 YORK	13,665	**10,028**	541	**339,509.56**	7,937.37	942.19
STATE TOTALS	**1,826,341**	**1,052,244**	**67,324**	**46,050,829.08**	**554,003.51**	**129,267.15**

Table 20 2015 Record Counts (continued)

County Number & Name	Residential Unimproved Land	Residential Improved Land	Residential Improvements	Total Taxable Residential Records	Recreation Unimproved Land	Recreation Improved Land	Recreation Improvements	Total Taxable Recreation Records
1 ADAMS	908	10,619	10,619	11,527	5	1	1	6
2 ANTELOPE	358	2,230	2,251	2,609	21	20	26	47
3 ARTHUR	17	94	102	119	0	0	0	0
4 BANNER	26	53	74	100	0	0	0	0
5 BLAINE	70	128	131	201	0	0	0	0
6 BOONE	242	1,872	1,891	2,133	0	0	0	0
7 BOX BUTTE	347	3,508	4,049	4,396	0	3	3	3
8 BOYD	288	774	814	1,102	15	38	123	138
9 BROWN	259	1,298	1,320	1,579	34	70	88	122
10 BUFFALO	1,313	12,156	14,874	16,187	65	19	21	86
11 BURT	330	2,517	2,647	2,977	8	33	147	155
12 BUTLER	311	2,731	2,868	3,179	18	47	263	281
13 CASS	2,644	9,627	10,044	12,688	197	40	48	245
14 CEDAR	396	2,091	2,554	2,950	70	149	243	313
15 CHASE	203	1,380	1,519	1,722	1	0	27	28
16 CHERRY	781	1,762	1,829	2,610	0	0	0	0
17 CHEYENNE	719	3,611	3,787	4,506	1	0	0	1
18 CLAY	606	2,661	2,717	3,323	2	1	0	2
19 COLFAX	374	2,852	3,064	3,438	33	50	104	137
20 CUMING	352	2,590	2,676	3,028	20	13	34	54
21 CUSTER	837	3,792	3,862	4,699	0	0	0	0
22 DAKOTA	749	5,225	5,758	6,507	0	0	0	0
23 DAWES	425	2,616	2,890	3,315	0	1	1	1
24 DAWSON	618	5,724	7,702	8,320	51	524	529	580
25 DEUEL	48	734	757	805	0	0	0	0
26 DIXON	262	1,410	1,813	2,075	0	4	114	114
27 DODGE	764	13,071	13,071	13,835	152	28	28	180
28 DOUGLAS	15,304	162,363	165,098	180,402	739	56	201	940
29 DUNDY	145	768	778	923	1	5	5	6
30 FILLMORE	279	1,988	2,272	2,551	0	1	1	1
31 FRANKLIN	416	1,217	1,232	1,648	0	1	1	1
32 FRONTIER	97	811	822	919	11	193	202	213
33 FURNAS	413	2,162	2,172	2,585	0	0	0	0
34 GAGE	1,408	7,947	8,031	9,439	4	0	3	7
35 GARDEN	107	857	885	992	0	0	0	0
36 GARFIELD	46	743	743	789	84	6	6	90
37 GOSPER	142	910	992	1,134	0	36	38	38
38 GRANT	82	226	236	318	0	0	0	0
39 GREELEY	117	822	848	965	0	0	0	0
40 HALL	1,525	17,053	18,034	19,559	1	2	19	20
41 HAMILTON	396	3,182	3,457	3,853	22	0	16	38
42 HARLAN	309	1,655	1,655	1,964	1	371	371	372
43 HAYES	46	161	229	275	0	0	0	0
44 HITCHCOCK	197	1,187	1,208	1,405	7	175	176	183
45 HOLT	615	3,536	3,737	4,352	0	0	0	0
46 HOOKER	64	300	310	374	0	0	0	0
47 HOWARD	323	2,010	2,098	2,421	19	23	23	42
48 JEFFERSON	547	3,074	3,108	3,655	9	6	6	15
49 JOHNSON	222	1,505	1,546	1,768	1	1	1	2
50 KEARNEY	253	2,306	2,450	2,703	0	1	1	1
51 KEITH	587	4,304	4,551	5,138	855	43	51	906
52 KEYA PAHA	144	201	269	413	0	0	0	0
53 KIMBALL	193	1,527	1,634	1,827	0	0	0	0
54 KNOX	347	2,551	2,636	2,983	1,210	669	693	1,903
55 LANCASTER	5,048	87,870	87,870	92,918	0	0	0	0
56 LINCOLN	1,792	12,701	12,701	14,493	50	21	21	71
57 LOGAN	72	206	206	278	0	0	0	0
58 LOUP	231	251	252	483	0	0	0	0
59 MADISON	1,203	10,800	11,155	12,358	0	0	0	0
60 MCPHERSON	31	88	91	122	0	0	0	0
61 MERRICK	299	2,779	3,026	3,325	18	4	4	22
62 MORRILL	534	1,670	1,844	2,378	5	0	0	5
63 NANCE	173	1,282	1,292	1,465	19	9	26	45
64 NEMAHA	464	2,538	2,597	3,061	50	3	3	53
65 NUCKOLLS	316	1,692	1,709	2,025	0	0	0	0
66 OTOE	1,011	5,595	5,755	6,766	57	38	51	108
67 PAWNEE	242	856	984	1,226	52	41	45	97
68 PERKINS	189	997	1,028	1,217	0	0	0	0
69 PHELPS	337	2,811	3,488	3,825	1	0	0	1
70 PIERCE	384	2,437	2,491	2,875	0	1	1	1
71 PLATTE	912	10,039	10,770	11,682	44	22	24	68
72 POLK	204	1,719	1,814	2,018	28	38	247	275
73 RED WILLOW	619	4,075	4,219	4,838	0	0	0	0
74 RICHARDSON	806	3,422	3,461	4,267	17	12	14	31
75 ROCK	108	596	616	724	10	4	7	17
76 SALINE	587	4,360	4,568	5,155	22	18	74	96
77 SARPY	3,490	50,259	50,899	54,389	133	37	327	460
78 SAUNDERS	1,063	7,626	7,626	8,689	38	18	18	56
79 SCOTTS BLUFF	1,370	11,988	12,956	14,326	0	0	0	0
80 SEWARD	604	5,376	5,504	6,108	3	5	39	42
81 SHERIDAN	376	1,778	1,876	2,252	24	0	0	24
82 SHERMAN	233	1,061	1,077	1,310	5	292	293	298
83 SIOUX	26	188	291	317	21	7	7	28
84 STANTON	330	1,767	1,893	2,223	0	0	0	0
85 THAYER	365	2,278	2,297	2,662	32	5	5	37
86 THOMAS	112	289	302	414	0	0	0	0
87 THURSTON	251	989	1,276	1,527	25	3	3	28
88 VALLEY	237	1,489	1,526	1,763	0	0	0	0
89 WASHINGTON	1,191	5,589	5,825	7,016	11	6	32	43
90 WAYNE	224	2,476	2,565	2,789	0	0	0	0
91 WEBSTER	180	1,392	1,414	1,594	0	6	6	6
92 WHEELER	110	290	298	408	10	0	0	10
93 YORK	713	4,559	4,602	5,315	14	8	14	28
STATE TOTALS	**65,008**	**580,670**	**600,878**	**665,886**	**4,346**	**3,228**	**4,875**	**9,221**

Table 20 2015 Record Counts (continued)

County Number & Name		Agricultural Unimproved Land	Agricultural Improved Land	Agricultural Improvements	Total Taxable Agricultural Records	Agric. Records with Ag-Home Site Improvements	Agric. Records with Ag-Farm Site Improvements
1	ADAMS	2,161	811	837	2,998	2,161	3,809
2	ANTELOPE	2,505	1,317	1,395	3,900	2,505	5,217
3	ARTHUR	827	123	120	947	827	1,070
4	BANNER	1,162	399	420	1,582	1,162	1,981
5	BLAINE	1,136	191	197	1,333	1,136	1,524
6	BOONE	1,914	1,148	1,138	3,052	1,914	4,200
7	BOX BUTTE	2,301	980	670	2,971	2,301	3,951
8	BOYD	1,607	592	588	2,195	1,607	2,787
9	BROWN	2,423	513	529	2,952	2,423	3,465
10	BUFFALO	3,455	2,698	1,257	4,712	3,455	7,410
11	BURT	2,357	1,238	950	3,307	2,357	4,545
12	BUTLER	2,641	1,240	1,306	3,947	2,641	5,187
13	CASS	3,730	1,309	1,344	5,074	3,730	6,383
14	CEDAR	2,974	1,787	1,473	4,447	2,974	6,234
15	CHASE	2,015	547	585	2,600	2,015	3,147
16	CHERRY	10,239	1,010	1,096	11,335	10,239	12,345
17	CHEYENNE	2,595	729	789	3,384	2,595	4,113
18	CLAY	2,487	989	686	3,173	2,487	4,162
19	COLFAX	2,865	1,132	927	3,792	2,865	4,924
20	CUMING	3,288	1,574	1,458	4,746	3,288	6,320
21	CUSTER	6,745	2,127	2,185	8,930	6,745	11,057
22	DAKOTA	1,841	410	426	2,267	1,841	2,677
23	DAWES	2,587	680	677	3,264	2,587	3,944
24	DAWSON	3,609	2,269	1,132	4,741	3,609	7,010
25	DEUEL	943	384	347	1,290	943	1,674
26	DIXON	2,176	1,206	894	3,070	2,176	4,276
27	DODGE	3,375	871	924	4,299	3,375	5,170
28	DOUGLAS	1,344	1,928	673	2,017	1,344	3,945
29	DUNDY	1,780	590	632	2,412	1,780	3,002
30	FILLMORE	2,519	1,045	873	3,392	2,519	4,437
31	FRANKLIN	2,066	694	736	2,802	2,066	3,496
32	FRONTIER	2,038	640	668	2,706	2,038	3,346
33	FURNAS	2,466	598	621	3,087	2,466	3,685
34	GAGE	3,986	1,600	1,718	5,704	3,986	7,304
35	GARDEN	2,776	611	525	3,301	2,776	3,912
36	GARFIELD	1,023	299	316	1,339	1,023	1,638
37	GOSPER	1,338	296	310	1,648	1,338	1,944
38	GRANT	1,164	133	138	1,302	1,164	1,435
39	GREELEY	1,297	565	575	1,872	1,297	2,437
40	HALL	2,530	997	1,056	3,586	2,530	4,583
41	HAMILTON	2,521	1,478	859	3,380	2,521	4,858
42	HARLAN	1,812	429	448	2,260	1,812	2,689
43	HAYES	1,588	491	454	2,042	1,588	2,533
44	HITCHCOCK	1,775	450	472	2,247	1,775	2,697
45	HOLT	5,272	1,851	1,948	7,220	5,272	9,071
46	HOOKER	1,219	88	92	1,311	1,219	1,399
47	HOWARD	1,699	970	1,018	2,717	1,699	3,687
48	JEFFERSON	2,061	885	848	2,909	2,061	3,794
49	JOHNSON	1,472	791	813	2,285	1,472	3,076
50	KEARNEY	1,890	955	611	2,501	1,890	3,456
51	KEITH	1,903	473	501	2,404	1,903	2,877
52	KEYA PAHA	1,593	401	418	2,011	1,593	2,412
53	KIMBALL	1,488	513	489	1,977	1,488	2,490
54	KNOX	4,030	1,419	1,469	5,499	4,030	6,918
55	LANCASTER	4,361	2,572	2,574	6,935	4,361	9,507
56	LINCOLN	4,715	1,349	1,439	6,154	4,715	7,503
57	LOGAN	946	185	194	1,140	946	1,325
58	LOUP	1,125	413	441	1,566	1,125	1,979
59	MADISON	2,194	1,104	1,205	3,399	2,194	4,503
60	MCPHERSON	1,279	177	183	1,462	1,279	1,639
61	MERRICK	2,065	1,435	880	2,945	2,065	4,380
62	MORRILL	3,423	1,057	768	4,191	3,423	5,248
63	NANCE	1,747	687	644	2,391	1,747	3,078
64	NEMAHA	1,708	847	870	2,578	1,708	3,425
65	NUCKOLLS	2,127	993	1,079	3,206	2,127	4,199
66	OTOE	2,582	1,183	1,230	3,812	2,582	4,995
67	PAWNEE	1,539	1,015	933	2,472	1,539	3,487
68	PERKINS	2,479	508	538	3,017	2,479	3,525
69	PHELPS	1,904	1,102	661	2,565	1,904	3,667
70	PIERCE	1,865	970	1,073	2,938	1,865	3,908
71	PLATTE	3,672	2,263	1,622	5,294	3,672	7,557
72	POLK	1,861	994	1,070	2,931	1,861	3,925
73	RED WILLOW	1,975	584	618	2,593	1,975	3,177
74	RICHARDSON	2,737	1,182	1,197	3,934	2,737	5,116
75	ROCK	1,790	381	384	2,174	1,790	2,555
76	SALINE	2,614	1,140	1,235	3,849	2,614	4,989
77	SARPY	1,369	927	938	2,307	1,369	3,234
78	SAUNDERS	4,661	1,442	1,527	6,188	4,661	7,630
79	SCOTTS BLUFF	2,645	2,586	1,339	3,984	2,645	6,570
80	SEWARD	2,187	1,048	1,161	3,348	2,187	4,396
81	SHERIDAN	4,333	949	991	5,324	4,333	6,273
82	SHERMAN	1,216	691	712	1,928	1,216	2,619
83	SIOUX	3,249	718	659	3,908	3,249	4,626
84	STANTON	2,413	697	755	3,168	2,413	3,865
85	THAYER	2,007	1,106	901	2,908	2,007	4,014
86	THOMAS	1,006	142	143	1,149	1,006	1,291
87	THURSTON	1,675	822	648	2,323	1,675	3,145
88	VALLEY	1,373	712	758	2,131	1,373	2,843
89	WASHINGTON	2,500	1,909	1,948	4,448	2,500	6,357
90	WAYNE	1,690	1,143	857	2,547	1,690	3,690
91	WEBSTER	1,916	568	593	2,509	1,916	3,077
92	WHEELER	1,043	372	388	1,431	1,043	1,803
93	YORK	2,664	1,038	1,060	3,724	2,664	4,762
	STATE TOTALS	**221,263**	**88,475**	**79,847**	**301,110**	**221,263**	**389,585**

Table 20 2015 Record Counts (continued)

County Number & Name	Commercial Unimproved Land	Commercial Improved Land	Commercial Improvements	Total Taxable Commercial Records	Industrial Unimproved Land	Industrial Improved Land	Industrial Improvements	Total Taxable Industrial Records
1 ADAMS	355	1,214	1,214	1,569	17	52	52	69
2 ANTELOPE	110	418	446	556	1	5	5	6
3 ARTHUR	10	26	28	38	0	0	0	0
4 BANNER	3	4	5	8	0	0	0	0
5 BLAINE	9	25	36	45	0	0	0	0
6 BOONE	75	361	370	445	1	1	1	2
7 BOX BUTTE	174	552	630	804	4	5	5	9
8 BOYD	32	163	179	211	0	0	0	0
9 BROWN	41	207	224	265	0	1	2	2
10 BUFFALO	336	1,611	1,663	1,999	6	26	27	33
11 BURT	59	358	374	433	0	6	6	6
12 BUTLER	65	372	400	465	0	3	3	3
13 CASS	173	669	697	870	42	24	25	67
14 CEDAR	104	526	546	650	2	4	4	6
15 CHASE	57	381	409	466	0	0	0	0
16 CHERRY	193	393	401	594	0	0	0	0
17 CHEYENNE	201	526	562	763	35	48	50	85
18 CLAY	128	423	451	579	15	76	76	91
19 COLFAX	82	470	482	564	0	3	3	3
20 CUMING	165	750	550	715	0	9	10	10
21 CUSTER	161	614	654	815	0	4	4	4
22 DAKOTA	227	657	669	896	17	26	26	43
23 DAWES	85	413	424	509	5	4	4	9
24 DAWSON	182	915	982	1,164	6	22	23	29
25 DEUEL	13	125	134	147	0	0	0	0
26 DIXON	85	240	249	334	1	10	10	11
27 DODGE	239	1,127	1,127	1,366	84	226	226	310
28 DOUGLAS	1,912	7,315	7,520	9,432	589	1,886	1,866	2,455
29 DUNDY	57	146	156	213	0	0	0	0
30 FILLMORE	77	443	457	534	1	13	13	14
31 FRANKLIN	118	217	232	350	3	5	5	8
32 FRONTIER	26	143	170	196	0	0	0	0
33 FURNAS	92	309	331	423	8	3	3	11
34 GAGE	216	930	976	1,192	18	30	30	48
35 GARDEN	20	137	146	166	0	0	0	0
36 GARFIELD	11	126	126	137	3	10	10	13
37 GOSPER	8	86	94	102	0	1	2	2
38 GRANT	14	56	61	75	0	0	0	0
39 GREELEY	31	156	166	197	0	0	0	0
40 HALL	545	2,073	2,253	2,798	4	25	26	30
41 HAMILTON	111	350	397	508	3	21	22	25
42 HARLAN	50	252	252	302	0	0	0	0
43 HAYES	12	39	41	53	0	0	0	0
44 HITCHCOCK	38	154	177	215	0	2	2	2
45 HOLT	112	629	670	782	2	9	9	11
46 HOOKER	23	73	75	98	0	0	0	0
47 HOWARD	82	308	319	401	0	0	0	0
48 JEFFERSON	84	380	427	511	10	15	15	25
49 JOHNSON	49	261	269	318	0	3	3	3
50 KEARNEY	67	281	293	360	0	0	0	0
51 KEITH	168	487	525	693	2	13	13	15
52 KEYA PAHA	7	52	62	69	0	0	0	0
53 KIMBALL	77	394	442	519	1	10	10	11
54 KNOX	76	521	545	621	0	0	0	0
55 LANCASTER	1,675	6,011	6,011	7,686	6	196	196	202
56 LINCOLN	263	1,298	1,298	1,561	10	17	17	27
57 LOGAN	10	36	36	46	0	0	0	0
58 LOUP	3	31	31	34	0	0	0	0
59 MADISON	389	1,441	1,471	1,860	15	28	28	43
60 MCPHERSON	4	7	7	11	0	0	0	0
61 MERRICK	75	307	348	423	0	2	3	3
62 MORRILL	66	286	298	364	1	2	2	3
63 NANCE	22	167	183	205	1	2	3	4
64 NEMAHA	94	355	371	465	0	5	5	5
65 NUCKOLLS	83	285	296	379	5	3	3	8
66 OTOE	185	615	629	814	1	15	15	16
67 PAWNEE	59	175	191	250	0	3	3	3
68 PERKINS	54	186	204	258	0	1	1	1
69 PHELPS	108	432	453	561	3	8	8	11
70 PIERCE	63	329	343	406	0	2	2	2
71 PLATTE	287	1,114	1,155	1,442	13	60	60	73
72 POLK	43	224	246	289	0	2	2	2
73 RED WILLOW	138	550	599	737	0	0	0	0
74 RICHARDSON	153	438	456	609	10	9	10	20
75 ROCK	23	108	116	139	0	0	0	0
76 SALINE	96	534	562	658	3	9	9	12
77 SARPY	520	1,359	1,384	1,904	222	682	686	908
78 SAUNDERS	153	722	722	875	0	0	0	0
79 SCOTTS BLUFF	437	1,671	1,701	2,138	14	45	46	60
80 SEWARD	127	518	581	708	4	8	8	12
81 SHERIDAN	82	348	360	442	0	0	0	0
82 SHERMAN	48	159	166	214	0	1	1	1
83 SIOUX	25	46	50	75	0	0	0	0
84 STANTON	59	119	125	184	5	8	9	14
85 THAYER	73	381	392	465	0	5	5	5
86 THOMAS	15	50	52	67	0	0	0	0
87 THURSTON	53	188	211	264	2	9	9	11
88 VALLEY	75	235	249	324	19	21	23	42
89 WASHINGTON	149	526	542	691	18	28	38	56
90 WAYNE	103	356	371	474	1	8	8	9
91 WEBSTER	31	192	207	238	10	0	0	10
92 WHEELER	6	38	38	44	0	0	0	0
93 YORK	199	726	745	944	0	16	17	17
STATE TOTALS	**13,495**	**52,421**	**54,288**	**67,783**	**1,243**	**3,796**	**3,808**	**5,051**

Table 20 2015 Record Counts (continued)

County Number & Name		Total Mineral Records	TOTAL TAXABLE RECORDS	EXEMPT Parcels	TIF Parcels Community Redevl. w/Tax Increment Financ.
1	ADAMS	0	**16,169**	1,473	103
2	ANTELOPE	0	**7,118**	488	2
3	ARTHUR	0	**1,104**	1	0
4	BANNER	193	**1,883**	227	0
5	BLAINE	0	**1,579**	67	0
6	BOONE	0	**5,632**	264	133
7	BOX BUTTE	0	**8,183**	506	4
8	BOYD	0	**3,646**	176	0
9	BROWN	0	**4,920**	536	2
10	BUFFALO	228	**23,245**	1,356	34
11	BURT	0	**6,878**	387	1
12	BUTLER	0	**7,875**	699	10
13	CASS	0	**18,944**	1,717	338
14	CEDAR	0	**8,366**	396	16
15	CHASE	65	**4,881**	333	5
16	CHERRY	6	**14,545**	851	6
17	CHEYENNE	743	**9,482**	789	76
18	CLAY	0	**7,168**	414	0
19	COLFAX	0	**7,934**	466	1
20	CUMING	0	**8,553**	276	18
21	CUSTER	0	**14,448**	1,097	47
22	DAKOTA	0	**9,713**	523	178
23	DAWES	35	**7,133**	421	0
24	DAWSON	1	**14,835**	1,273	203
25	DEUEL	79	**2,321**	110	0
26	DIXON	1	**5,605**	565	68
27	DODGE	0	**19,990**	796	26
28	DOUGLAS	0	**195,246**	13,706	2,442
29	DUNDY	435	**3,989**	167	1
30	FILLMORE	0	**6,492**	326	5
31	FRANKLIN	2	**4,811**	565	0
32	FRONTIER	10	**4,044**	371	3
33	FURNAS	9	**6,115**	636	8
34	GAGE	0	**16,390**	1,276	307
35	GARDEN	37	**4,496**	96	0
36	GARFIELD	0	**2,368**	231	1
37	GOSPER	3	**2,927**	257	5
38	GRANT	0	**1,695**	127	0
39	GREELEY	0	**3,034**	204	1
40	HALL	0	**25,993**	1,140	121
41	HAMILTON	0	**7,804**	372	11
42	HARLAN	10	**4,908**	197	5
43	HAYES	18	**2,388**	75	0
44	HITCHCOCK	312	**4,364**	292	0
45	HOLT	0	**12,365**	431	10
46	HOOKER	0	**1,783**	111	0
47	HOWARD	0	**5,581**	454	6
48	JEFFERSON	0	**7,115**	383	7
49	JOHNSON	0	**4,376**	513	3
50	KEARNEY	0	**5,565**	275	1
51	KEITH	64	**9,220**	675	21
52	KEYA PAHA	0	**2,493**	153	0
53	KIMBALL	514	**4,848**	489	1
54	KNOX	0	**11,006**	1,199	3
55	LANCASTER	0	**107,741**	2,904	768
56	LINCOLN	17	**22,323**	1,561	25
57	LOGAN	14	**1,478**	31	0
58	LOUP	0	**2,083**	48	0
59	MADISON	0	**17,660**	1,203	12
60	MCPHERSON	0	**1,595**	34	0
61	MERRICK	5	**6,723**	871	49
62	MORRILL	98	**7,039**	501	4
63	NANCE	0	**4,110**	442	6
64	NEMAHA	0	**6,162**	427	491
65	NUCKOLLS	0	**5,618**	878	1
66	OTOE	1	**11,517**	1,031	4
67	PAWNEE	0	**4,048**	206	1
68	PERKINS	22	**4,515**	241	1
69	PHELPS	0	**6,963**	796	38
70	PIERCE	0	**6,222**	176	15
71	PLATTE	0	**18,559**	657	23
72	POLK	0	**5,515**	409	264
73	RED WILLOW	57	**8,225**	797	3
74	RICHARDSON	137	**8,998**	788	9
75	ROCK	0	**3,054**	245	0
76	SALINE	0	**9,770**	983	176
77	SARPY	0	**59,968**	2,284	29
78	SAUNDERS	0	**15,808**	948	49
79	SCOTTS BLUFF	42	**20,550**	1,324	54
80	SEWARD	0	**10,218**	563	8
81	SHERIDAN	0	**8,042**	743	0
82	SHERMAN	0	**3,751**	531	7
83	SIOUX	2	**4,330**	291	0
84	STANTON	0	**5,589**	308	0
85	THAYER	0	**6,077**	475	63
86	THOMAS	32	**1,662**	53	0
87	THURSTON	0	**4,153**	1,320	9
88	VALLEY	0	**4,260**	486	6
89	WASHINGTON	1	**12,255**	628	180
90	WAYNE	0	**5,819**	359	64
91	WEBSTER	0	**4,357**	231	2
92	WHEELER	0	**1,893**	82	0
93	YORK	0	**10,028**	541	42
	STATE TOTALS	**3,193**	**1,052,244**	**67,324**	**6,636**

Table 20 2015 Record Counts (continued) --- Agricultural Land Acres

County Number & Name	Acres Irrigated	Acres Dryland	Acres Grassland	Acres Wasteland	Acres Other Ag. Classif.	Total Acres Taxable Agland	Acres in Special Value (greenbelt)	Acres Road & Ditch	Acres Exempt
1 ADAMS	231,801.09	50,297.62	43,329.60	772.92	0.00	**326,201.23**	0.00	6,940.01	0.00
2 ANTELOPE	298,823.38	78,388.05	127,256.76	3,444.12	5,620.52	**513,532.83**	0.00	10,458.38	3,737.16
3 ARTHUR	10,879.06	0.00	440,762.34	3,911.00	0.00	**455,552.40**	0.00	1,932.20	0.00
4 BANNER	24,131.05	123,866.95	308,355.93	7,408.28	3,165.54	**466,927.75**	0.00	3,269.37	0.00
5 BLAINE	14,275.22	139.00	420,691.34	4,774.78	2,120.21	**442,000.55**	0.00	470.71	10,692.50
6 BOONE	204,086.85	92,184.09	118,709.36	5,548.08	2,007.63	**422,536.01**	0.00	7,591.97	0.00
7 BOX BUTTE	150,828.91	187,836.68	307,753.80	4,025.50	9,795.29	**660,240.18**	0.00	6,113.34	3.81
8 BOYD	8,082.98	100,434.30	205,778.83	14,523.71	1,874.93	**330,694.75**	0.00	4,265.73	0.00
9 BROWN	66,421.50	2,810.65	674,803.61	18,168.49	1,345.56	**763,549.81**	3,236.99	3,744.09	9,954.81
10 BUFFALO	262,484.99	63,208.20	229,381.36	10,878.59	5,102.55	**571,055.69**	125,697.54	10,566.27	0.00
11 BURT	54,708.03	190,379.75	29,457.98	4,239.41	14,996.22	**293,781.39**	927.10	6,268.23	0.00
12 BUTLER	133,575.14	147,715.22	69,607.80	1,075.41	1,536.62	**353,510.19**	0.00	7,636.31	3,424.85
13 CASS	3,116.45	255,941.40	38,363.09	1,075.06	1,701.78	**300,197.78**	305,243.79	5,745.99	271.68
14 CEDAR	135,608.63	207,343.82	90,641.74	6,502.32	0.00	**440,096.51**	0.00	8,873.84	18.38
15 CHASE	195,161.05	107,426.32	248,033.65	1,052.98	861.87	**552,535.87**	0.00	5,840.51	2.13
16 CHERRY	53,169.08	18,670.91	3,459,261.65	52,692.63	0.00	**3,583,794.27**	0.00	10,491.97	7,441.81
17 CHEYENNE	59,974.34	398,885.61	266,129.54	4,306.95	113.24	**729,409.68**	0.00	9,113.31	0.00
18 CLAY	225,574.09	50,900.86	22,590.59	0.00	1,461.69	**300,527.23**	0.00	8,293.85	1.04
19 COLFAX	77,461.31	132,170.47	28,522.43	8,172.35	361.85	**246,688.41**	0.00	5,433.38	32.19
20 CUMING	56,579.49	240,134.00	35,488.25	3,666.56	9,782.43	**345,650.73**	1,675.00	7,328.08	85.99
21 CUSTER	282,214.04	156,313.44	1,170,050.02	2,134.28	182.19	**1,610,893.97**	0.00	15,472.10	7,068.14
22 DAKOTA	16,827.17	96,312.12	28,869.77	6,606.10	347.90	**148,963.06**	2,032.31	2,283.23	1,184.79
23 DAWES	19,774.00	130,094.69	634,622.76	6,914.59	0.00	**791,406.04**	581,490.80	4,594.85	0.00
24 DAWSON	288,088.73	32,691.73	268,028.26	2,546.63	19,328.82	**610,684.17**	0.00	9,036.67	0.00
25 DEUEL	21,965.48	173,076.02	75,274.57	0.00	309.29	**270,625.36**	0.00	3,808.35	0.00
26 DIXON	31,922.61	190,436.99	51,614.87	7,094.73	0.00	**281,069.20**	0.00	5,463.63	0.01
27 DODGE	114,806.40	152,985.89	15,567.77	13,792.12	5.00	**297,157.18**	234,920.06	6,804.09	0.00
28 DOUGLAS	10,611.98	46,713.99	8,951.95	2,924.51	5,328.21	**74,530.64**	74,530.64	0.00	1,142.17
29 DUNDY	121,217.26	97,194.51	357,789.63	0.00	521.18	**576,722.58**	0.00	4,709.18	923.28
30 FILLMORE	237,951.74	77,822.95	24,733.59	2,969.57	455.85	**343,933.70**	0.00	7,966.57	15.44
31 FRANKLIN	112,873.67	66,817.24	166,190.96	4,802.35	0.00	**350,684.22**	0.00	5,951.05	1.86
32 FRONTIER	76,623.56	156,132.60	364,126.76	0.00	0.00	**596,882.92**	0.00	5,652.60	161.03
33 FURNAS	67,112.55	190,538.95	170,269.87	6,521.29	6,188.74	**440,631.40**	0.00	7,492.92	0.00
34 GAGE	68,199.82	315,347.80	111,997.74	10,922.16	0.00	**506,467.52**	429,410.68	11,307.06	451.64
35 GARDEN	38,623.12	105,491.64	874,960.75	17,903.89	9,623.92	**1,046,603.32**	27,256.47	4,719.60	0.00
36 GARFIELD	20,621.36	7,981.29	317,786.50	9,406.49	269.59	**356,065.23**	11,682.48	1,903.70	0.00
37 GOSPER	93,486.87	53,323.68	132,871.46	604.87	105.97	**280,392.85**	0.00	4,466.09	5,978.75
38 GRANT	1,945.00	0.00	483,454.19	10,074.33	0.00	**495,473.52**	0.00	1,482.05	950.43
39 GREELEY	106,626.10	34,240.79	211,835.55	1,068.09	0.00	**353,770.53**	0.00	4,251.81	0.00
40 HALL	214,636.47	21,462.79	55,834.79	4,471.07	7,610.33	**304,015.45**	0.00	6,618.92	3,771.45
41 HAMILTON	270,015.36	23,554.49	24,654.72	1,795.09	2,108.39	**322,128.05**	0.00	7,549.83	0.00
42 HARLAN	103,388.63	97,079.11	115,256.66	4,799.00	0.00	**320,523.40**	0.00	6,417.52	0.00
43 HAYES	67,238.07	111,411.14	272,844.48	364.00	32.80	**451,890.49**	0.00	5,478.99	0.00
44 HITCHCOCK	35,966.50	186,381.48	214,204.73	1,363.23	61.02	**437,976.96**	0.00	5,017.91	0.00
45 HOLT	296,277.27	51,443.09	1,079,158.72	60,468.86	10,420.58	**1,497,768.52**	0.00	18,313.40	154.57
46 HOOKER	3,628.57	0.00	451,787.67	491.50	0.00	**455,907.74**	0.00	0.00	13.05
47 HOWARD	137,029.16	37,765.91	157,772.38	2,763.17	386.62	**335,717.24**	160.79	5,961.35	3,932.75
48 JEFFERSON	94,751.46	136,384.44	102,874.81	4,965.82	60.90	**339,037.43**	0.00	6,686.50	0.00
49 JOHNSON	22,737.15	104,683.79	95,862.64	937.37	0.00	**224,220.95**	0.00	4,646.58	426.05
50 KEARNEY	227,783.55	44,253.52	37,346.58	1,259.05	0.00	**310,642.70**	0.00	7,453.61	13.00
51 KEITH	113,398.60	105,488.70	404,342.95	3,574.29	10,555.82	**637,360.36**	51,581.68	5,087.01	0.00
52 KEYA PAHA	27,358.71	36,704.60	415,423.05	4,375.71	580.59	**484,442.66**	43,568.38	3,378.30	378.87
53 KIMBALL	40,612.34	244,302.89	302,827.30	0.00	0.00	**587,742.53**	0.00	5,360.11	0.00
54 KNOX	84,327.26	211,132.06	331,684.35	15,588.76	10,114.39	**652,846.82**	0.00	10,453.56	25,100.35
55 LANCASTER	19,071.94	271,606.15	76,092.69	26,047.28	0.00	**392,818.06**	392,871.96	0.00	1,130.69
56 LINCOLN	242,382.82	99,624.31	1,193,066.24	49.29	27,236.72	**1,562,359.38**	53,995.34	14,381.58	0.00
57 LOGAN	31,108.34	11,471.03	317,042.54	2,106.78	37.51	**361,766.20**	0.00	1,597.02	10.04
58 LOUP	15,553.78	8,586.68	320,735.76	2,962.82	1,499.46	**349,338.50**	0.00	1,091.19	11,499.40
59 MADISON	117,376.45	152,345.13	50,816.65	4,360.21	2,943.85	**327,842.29**	308.21	7,017.13	989.03
60 MCPHERSON	14,646.23	2,672.22	528,352.64	4,026.93	0.00	**549,698.02**	0.00	1,597.03	13.63
61 MERRICK	188,270.09	16,197.27	69,096.09	0.00	18,406.67	**291,970.12**	249.19	5,551.24	0.00
62 MORRILL	122,537.11	82,497.57	675,680.83	4,236.84	15,340.64	**900,292.99**	0.00	7,185.22	0.00
63 NANCE	77,446.36	72,300.94	112,622.44	1,368.99	2,885.93	**266,624.66**	0.00	4,600.21	79.11
64 NEMAHA	10,084.36	174,109.04	48,915.72	3,137.83	317.27	**236,564.22**	0.00	4,703.21	349.19
65 NUCKOLLS	68,866.57	159,482.22	119,759.03	483.19	0.00	**348,591.01**	0.00	7,172.25	42.65
66 OTOE	5,343.69	274,342.13	67,166.24	2,542.58	0.59	**349,395.23**	256,923.26	7,419.36	174.14
67 PAWNEE	1,080.95	109,707.75	147,748.09	2,730.07	107.00	**261,373.86**	0.00	5,324.47	0.00
68 PERKINS	137,043.99	318,936.14	88,467.16	1,475.31	1,464.38	**547,386.98**	0.00	9,036.17	337.75
69 PHELPS	257,368.58	19,581.44	38,546.02	275.41	3,742.14	**319,513.59**	0.00	7,222.47	5.50
70 PIERCE	152,633.68	118,323.67	64,905.18	2,315.12	4,198.99	**342,376.64**	0.00	7,381.52	0.00
71 PLATTE	215,930.13	119,977.58	48,458.36	2,576.09	3,463.20	**390,405.36**	8,760.09	8,499.40	124.09
72 POLK	183,050.35	41,236.86	36,027.53	25.91	2,774.92	**263,115.57**	275.74	5,447.57	16.67
73 RED WILLOW	61,343.32	181,513.65	193,056.32	863.36	0.00	**436,776.65**	0.00	6,869.36	2.00
74 RICHARDSON	7,892.24	227,809.09	78,989.58	9,099.94	1,099.05	**324,889.90**	0.00	5,543.21	3,255.01
75 ROCK	52,844.16	3,902.08	553,724.41	12,457.73	4,630.04	**627,558.42**	0.00	3,136.14	5,193.76
76 SALINE	110,943.10	164,811.60	63,659.79	2,216.91	0.00	**341,631.40**	28.00	7,500.33	211.16
77 SARPY	6,205.05	64,866.69	7,105.06	2,926.36	6,486.15	**87,589.31**	87,495.97	3.89	52.06
78 SAUNDERS	108,014.29	246,912.79	53,789.73	8,450.76	29.69	**417,197.26**	421,827.90	9,411.20	0.00
79 SCOTTS BLUFF	176,665.15	34,970.02	196,974.66	12,626.13	758.93	**421,994.89**	403,449.58	6,242.14	0.00
80 SEWARD	142,254.09	117,614.08	61,296.80	4,789.30	305.47	**326,259.74**	90,874.87	6,593.47	126.10
81 SHERIDAN	70,041.54	149,346.53	1,281,417.33	47,754.41	0.00	**1,548,559.81**	0.00	6,308.75	0.00
82 SHERMAN	91,364.25	43,748.33	204,159.75	739.76	0.00	**340,012.09**	441.25	5,272.56	9,622.75
83 SIOUX	45,605.73	38,828.67	1,062,412.75	46,075.37	0.00	**1,192,922.52**	1,477.80	5,534.92	0.00
84 STANTON	36,045.69	159,631.90	44,764.74	5,103.39	10,156.14	**255,701.86**	0.00	4,877.42	0.00
85 THAYER	159,617.36	108,355.10	64,307.37	2,245.18	11,484.02	**346,009.03**	0.00	7,209.48	0.00
86 THOMAS	3,624.47	0.00	368,195.15	2,103.86	0.00	**373,923.48**	0.00	1,444.47	0.00
87 THURSTON	13,168.66	152,652.79	11,314.63	5,401.64	0.00	**182,537.71**	0.00	3,586.30	18.70
88 VALLEY	102,310.29	33,514.10	206,549.27	2,956.95	845.72	**346,176.33**	0.00	5,012.62	6,753.22
89 WASHINGTON	14,198.76	152,681.78	26,471.76	16,554.82	3,171.31	**213,078.43**	216,513.07	3,604.70	641.00
90 WAYNE	48,410.59	190,625.18	21,269.77	2,516.47	0.00	**262,822.01**	0.00	6,132.06	0.00
91 WEBSTER	67,932.93	114,685.01	159,284.29	8,108.04	257.16	**350,267.43**	469.72	8,474.46	343.33
92 WHEELER	63,613.53	5,683.12	283,448.54	7,571.41	0.00	**360,316.60**	0.00	1,914.94	0.00
93 YORK	286,459.75	29,429.93	19,903.55	2,753.95	962.38	**339,509.56**	258.60	7,937.37	942.19
STATE TOTALS	**9,265,733.57**	**10,218,878.80**	**25,661,386.91**	**633,778.45**	**271,051.36**	**46,050,829.08**	**3,829,635.26**	**554,003.51**	**129,267.15**

Table 21A Public Power Districts In Lieu Of Taxes Paid in 2015

County Number & Name	City Occupation Tax	Fixed In Lieu Of	5% Gross Retail Sales	Total Public Power In Lieu Of Taxes
1 ADAMS	$0.00	$313.60	$84,309.73	$84,623.33
2 ANTELOPE	0.00	3,895.15	149,087.82	152,982.97
3 ARTHUR	0.00	0.00	0.00	0.00
4 BANNER	0.00	7.88	0.00	7.88
5 BLAINE	0.00	0.00	8,130.92	8,130.92
6 BOONE	0.00	5,155.78	392,291.82	397,447.60
7 BOX BUTTE	0.00	309.07	0.00	309.07
8 BOYD	0.00	2,712.40	45,629.77	48,342.17
9 BROWN	0.00	3,231.67	140,154.73	143,386.40
10 BUFFALO	0.00	10,215.33	2,629,824.45	2,640,039.78
11 BURT	0.00	3,257.74	179,962.79	183,220.53
12 BUTLER	0.00	1,241.01	87,422.13	88,663.14
13 CASS	0.00	12,596.55	623,449.53	636,046.08
14 CEDAR	0.00	5,629.23	162,379.93	168,009.16
15 CHASE	0.00	0.00	0.00	0.00
16 CHERRY	0.00	27,536.32	8,393.06	35,929.38
17 CHEYENNE	0.00	81,999.27	0.00	81,999.27
18 CLAY	0.00	3,126.04	161,014.57	164,140.61
19 COLFAX	0.00	550.68	91,681.79	92,232.47
20 CUMING	0.00	121.80	66,512.45	66,634.25
21 CUSTER	0.00	262.52	65,281.20	65,543.72
22 DAKOTA	0.00	1,368.86	101,985.49	103,354.35
23 DAWES	0.00	13,157.52	335,973.91	349,131.43
24 DAWSON	0.00	3,499.61	103,161.25	106,660.86
25 DEUEL	0.00	654.98	33,771.78	34,426.76
26 DIXON	0.00	2,531.88	116,355.11	118,886.99
27 DODGE	0.00	7,490.78	194,465.19	201,955.97
28 DOUGLAS	322,775.10	640,355.34	24,612,906.10	25,576,036.54
29 DUNDY	0.00	0.00	7,810.86	7,810.86
30 FILLMORE	0.00	2,474.58	441,489.85	443,964.43
31 FRANKLIN	0.00	703.40	21,583.60	22,287.00
32 FRONTIER	0.00	292.46	29,104.10	29,396.56
33 FURNAS	0.00	860.26	34,932.62	35,792.88
34 GAGE	0.00	9,308.40	274,933.78	284,242.18
35 GARDEN	0.00	918.02	65,379.62	66,297.64
36 GARFIELD	0.00	14.28	0.00	14.28
37 GOSPER	0.00	1,246.70	36,454.99	37,701.69
38 GRANT	0.00	0.00	0.00	0.00
39 GREELEY	0.00	1,380.08	58,534.24	59,914.32
40 HALL	0.00	1,351.48	401,304.92	402,656.40
41 HAMILTON	0.00	4,899.52	562,590.52	567,490.04
42 HARLAN	0.00	2,534.44	127,950.48	130,484.92
43 HAYES	0.00	16,350.68	0.00	16,350.68
44 HITCHCOCK	0.00	314.00	58,058.48	58,372.48
45 HOLT	0.00	6,270.59	511,337.13	517,607.72
46 HOOKER	0.00	0.00	0.00	0.00
47 HOWARD	$0.00	$3,025.59	$0.00	$3,025.59
48 JEFFERSON	$0.00	$441.56	$53,956.06	$54,397.62
49 JOHNSON	0.00	208.50	41,752.85	41,961.35
50 KEARNEY	0.00	398.94	136,229.90	136,628.84
51 KEITH	0.00	11,229.90	356,398.08	367,627.98
52 KEYA PAHA	0.00	356.48	18,192.45	18,548.93
53 KIMBALL	0.00	0.00	0.00	0.00
54 KNOX	0.00	4,699.59	315,733.16	320,432.75
55 LANCASTER	0.00	899.66	99,361.91	100,261.57
56 LINCOLN	0.00	1,960.16	198,937.45	200,897.61
57 LOGAN	0.00	0.00	18,254.87	18,254.87
58 LOUP	0.00	0.00	10,491.30	10,491.30
59 MADISON	0.00	14,449.94	1,550,640.37	1,565,090.31
60 MCPHERSON	0.00	0.00	0.00	0.00
61 MERRICK	0.00	6,083.20	226,593.63	232,676.83
62 MORRILL	0.00	1,169.03	98,068.62	99,237.65
63 NANCE	0.00	6,445.84	122,561.27	129,007.11
64 NEMAHA	0.00	1,756.26	40,312.44	42,068.70
65 NUCKOLLS	0.00	1,821.64	39,924.92	41,746.56
66 OTOE	0.00	9,293.44	4,645.66	13,939.10
67 PAWNEE	0.00	2,518.86	90,294.97	92,813.83
68 PERKINS	0.00	1,188.79	156,381.94	157,570.73
69 PHELPS	0.00	547.73	88,467.32	89,015.05
70 PIERCE	0.00	428.87	67,035.79	67,464.66
71 PLATTE	0.00	9,798.99	1,549,602.15	1,559,401.14
72 POLK	0.00	1,170.80	92,197.79	93,368.59
73 RED WILLOW	0.00	9,440.60	570,749.11	580,189.71
74 RICHARDSON	0.00	4,383.22	98,126.85	102,510.07
75 ROCK	0.00	519.00	54,994.75	55,513.75
76 SALINE	0.00	24,806.20	1,353.84	26,160.04
77 SARPY	0.00	31,612.40	1,548,474.18	1,580,086.58
78 SAUNDERS	0.00	5,819.38	317,452.93	323,272.31
79 SCOTTS BLUFF	0.00	16,140.29	998,516.53	1,014,656.82
80 SEWARD	0.00	2,802.05	210,360.93	213,162.98
81 SHERIDAN	0.00	3,020.80	197,317.09	200,337.89
82 SHERMAN	0.00	1,939.98	98,906.60	100,846.58
83 SIOUX	0.00	17.65	0.00	17.65
84 STANTON	0.00	649.32	82,859.75	83,509.07
85 THAYER	0.00	3,340.93	60,390.03	63,730.96
86 THOMAS	0.00	0.00	18,332.28	18,332.28
87 THURSTON	0.00	1,740.64	54,033.23	55,773.87
88 VALLEY	0.00	1,961.14	0.00	1,961.14
89 WASHINGTON	0.00	8,153.82	639,108.78	647,262.60
90 WAYNE	0.00	59.80	0.00	59.80
91 WEBSTER	0.00	281.67	27,817.38	28,099.05
92 WHEELER	0.00	1,907.62	18,641.88	20,549.50
93 YORK	0.00	7,678.68	811,622.69	819,301.37
State Totals	**$322,775.10**	**$1,086,308.86**	**$44,210,704.44**	**$45,619,788.40**

Table 21B Other In Lieu Of Taxes Paid in 2015

County Number & Name	Game & Parks Wild Life Presv. § 37-335	Housing Authorities § 71-1590	Hospital In Lieu Of § 77-211	Community Revelop. Auth. § 18-2137	Total Other In Lieu Of Tax Payments
1 ADAMS	$835.58	$0.00	$0.00	$0.00	$835.58
2 ANTELOPE	7,213.32	3,147.69	0.00	0.00	10,361.01
3 ARTHUR	0.00	0.00	0.00	0.00	0.00
4 BANNER	14,725.46	0.00	0.00	0.00	14,725.46
5 BLAINE	0.00	0.00	0.00	0.00	0.00
6 BOONE	0.00	4,397.32	1,098.76	0.00	5,496.08
7 BOX BUTTE	0.00	0.00	0.00	0.00	0.00
8 BOYD	1,545.88	1,044.00	0.00	0.00	2,589.88
9 BROWN	21,951.36	6,015.01	0.00	0.00	27,966.37
10 BUFFALO	1,864.90	11,366.46	0.00	0.00	13,231.36
11 BURT	0.00	3,108.16	0.00	0.00	3,108.16
12 BUTLER	7,429.08	0.00	14,926.70	0.00	22,355.78
13 CASS	10,240.96	33,988.47	0.00	0.00	44,229.43
14 CEDAR	3,393.10	2,169.42	0.00	0.00	5,562.52
15 CHASE	0.00	0.00	0.00	0.00	0.00
16 CHERRY	13,539.80	0.00	0.00	0.00	13,539.80
17 CHEYENNE	0.00	0.00	0.00	0.00	0.00
18 CLAY	54,212.32	0.00	0.00	0.00	54,212.32
19 COLFAX	0.00	6,813.89	0.00	0.00	6,813.89
20 CUMING	2,730.42	2,395.27	0.00	0.00	5,125.69
21 CUSTER	7,360.10	2,254.00	0.00	0.00	9,614.10
22 DAKOTA	205.86	0.00	0.00	0.00	205.86
23 DAWES	28,872.06	0.00	0.00	0.00	28,872.06
24 DAWSON	4,161.10	0.00	2,443.06	945.06	7,549.22
25 DEUEL	0.00	8,128.87	0.00	0.00	8,128.87
26 DIXON	52,813.44	0.00	0.00	0.00	52,813.44
27 DODGE	4,191.44	0.00	0.00	0.00	4,191.44
28 DOUGLAS	0.00	0.00	0.00	0.00	0.00
29 DUNDY	0.00	0.00	0.00	0.00	0.00
30 FILLMORE	22,094.00	0.00	0.00	0.00	22,094.00
31 FRANKLIN	4,223.00	0.00	0.00	0.00	4,223.00
32 FRONTIER	0.00	0.00	0.00	0.00	0.00
33 FURNAS	0.00	0.00	0.00	0.00	0.00
34 GAGE	6,232.48	0.00	0.00	0.00	6,232.48
35 GARDEN	0.00	0.00	0.00	0.00	0.00
36 GARFIELD	0.00	11,769.01	0.00	0.00	11,769.01
37 GOSPER	0.00	0.00	1,415.96	0.00	1,415.96
38 GRANT	752.68	0.00	0.00	0.00	752.68
39 GREELEY	0.00	0.00	0.00	0.00	0.00
40 HALL	2,197.26	36,620.81	0.00	0.00	38,818.07
41 HAMILTON	32,932.02	0.00	0.00	0.00	32,932.02
42 HARLAN	0.00	0.00	0.00	0.00	0.00
43 HAYES	244.90	0.00	0.00	0.00	244.90
44 HITCHCOCK	0.00	0.00	0.00	0.00	0.00
45 HOLT	9,677.30	0.00	0.00	0.00	9,677.30
46 HOOKER	0.00	0.00	0.00	0.00	0.00
47 HOWARD	$11,252.78	$0.00	$0.00	$0.00	$11,252.78
48 JEFFERSON	$58,263.34	$10,370.66	$0.00	$0.00	$68,634.00
49 JOHNSON	49,062.36	5,069.37	0.00	0.00	54,131.73
50 KEARNEY	0.00	0.00	0.00	0.00	0.00
51 KEITH	0.00	0.00	0.00	0.00	0.00
52 KEYA PAHA	6,405.86	0.00	0.00	0.00	6,405.86
53 KIMBALL	0.00	0.00	0.00	0.00	0.00
54 KNOX	9,534.22	14,844.30	0.00	0.00	24,378.52
55 LANCASTER	51,515.48	107,948.61	0.00	0.00	159,464.09
56 LINCOLN	36,464.16	94,758.01	0.00	0.00	131,222.17
57 LOGAN	0.00	0.00	0.00	0.00	0.00
58 LOUP	7,653.08	0.00	0.00	0.00	7,653.08
59 MADISON	32,223.82	0.00	0.00	0.00	32,223.82
60 MCPHERSON	0.00	0.00	0.00	0.00	0.00
61 MERRICK	1,809.46	0.00	0.00	0.00	1,809.46
62 MORRILL	7,958.22	0.00	0.00	0.00	7,958.22
63 NANCE	22,189.36	3,644.14	0.00	0.00	25,833.50
64 NEMAHA	14,999.00	0.00	0.00	0.00	14,999.00
65 NUCKOLLS	4,108.26	0.00	0.00	0.00	4,108.26
66 OTOE	2,096.12	0.00	0.00	0.00	2,096.12
67 PAWNEE	30,568.66	10,426.31	0.00	0.00	40,994.97
68 PERKINS	0.00	3,245.94	0.00	0.00	3,245.94
69 PHELPS	0.00	0.00	0.00	0.00	0.00
70 PIERCE	0.00	0.00	0.00	0.00	0.00
71 PLATTE	57,787.30	21,271.60	0.00	0.00	79,058.90
72 POLK	1,309.00	0.00	493.02	0.00	1,802.02
73 RED WILLOW	0.00	0.00	0.00	0.00	0.00
74 RICHARDSON	4,048.72	30,938.13	0.00	0.00	34,986.85
75 ROCK	8,054.46	0.00	0.00	0.00	8,054.46
76 SALINE	8,758.06	0.00	0.00	0.00	8,758.06
77 SARPY	618.46	88,306.57	0.00	0.00	88,925.03
78 SAUNDERS	25,249.38	0.00	0.00	0.00	25,249.38
79 SCOTTS BLUFF	36,940.82	21,254.10	0.00	0.00	58,194.92
80 SEWARD	49,313.12	0.00	0.00	0.00	49,313.12
81 SHERIDAN	4,824.26	1,905.40	0.00	0.00	6,729.66
82 SHERMAN	0.00	7,468.56	0.00	0.00	7,468.56
83 SIOUX	0.00	0.00	0.00	0.00	0.00
84 STANTON	26,292.44	7,142.31	0.00	0.00	33,434.75
85 THAYER	30,947.28	0.00	0.00	0.00	30,947.28
86 THOMAS	0.00	0.00	0.00	0.00	0.00
87 THURSTON	0.00	0.00	0.00	0.00	0.00
88 VALLEY	0.00	34,185.95	0.00	0.00	34,185.95
89 WASHINGTON	0.00	0.00	0.00	0.00	0.00
90 WAYNE	4,285.80	6,935.82	0.00	0.00	11,221.62
91 WEBSTER	9,459.08	8,814.78	0.00	0.00	18,273.86
92 WHEELER	0.00	0.00	0.00	0.00	0.00
93 YORK	24,066.24	0.00	0.00	0.00	24,066.24
State Totals	**$953,698.42**	**$611,748.94**	**$20,377.50**	**$945.06**	**$1,586,769.92**

Table 22 History of Car Line & Air Carrier Taxes Distributed to Counties

Assessment Year [1]	Car Line [2]			Air Carrier [3]		
	1st Half	2nd Half	Total	1st Half	2nd Half	Total
1994	$1,398,482.87	$584,170.36	$1,982,653.23	$994,861.87	$607,750.80	$1,602,612.67
1995	1,739,756.77	717,368.93	2,457,125.70	715,955.22	578,273.53	1,294,228.75
1996	2,352,958.27	1,010,499.52	3,363,457.79	740,739.01	487,503.22	1,228,242.23
1997	2,362,826.29	1,127,069.25	3,489,895.54	689,987.22	572,655.82	1,262,643.04
1998	2,468,223.48	1,184,931.17	3,653,154.65	513,724.46	363,628.42	877,352.88
1999	3,203,584.81	990,785.13	4,194,369.94	493,794.15	437,831.14	931,625.29
2000	3,212,168.28	1,597,983.57	4,810,151.85	669,866.75	497,664.68	1,167,531.43
2001	3,181,017.30	1,066,424.24	4,247,441.54	976,986.57	989,783.42	1,966,769.99
2002	2,714,994.11	884,730.44	3,599,724.55	578,699.48	966,868.68	1,545,568.16
2003	2,704,070.34	807,854.63	3,511,924.97	1,019,600.09	933,443.99	1,953,044.08
2004	2,102,769.04	583,456.85	2,686,225.89	1,535,476.86	1,038,813.64	2,574,290.50
2005	2,647,522.80	610,883.53	3,258,406.33	1,378,753.98	1,308,883.85	2,687,637.83
2006	2,511,924.97	677,360.63	3,189,285.60	1,285,108.01	1,396,138.52	2,681,246.53
Refunds[4]						(145,311.21)
2007	3,809,327.39	701,637.37	4,510,964.76	1,186,679.41	904,756.06	2,091,435.47
Refunds[4]						(64,681.93)
2008	4,194,840.13	1,098,187.10	5,293,027.23	1,102,234.77	952,517.08	2,054,751.85
Refunds[4]						(37,999.59)
2009	4,182,118.61	2,028,482.12	6,210,600.73	854,852.18	628,970.82	1,483,823.00
Refunds[4]						(16,310.10)
2010	3,844,299.16	446,911.35	4,291,210.51	949,371.78	674,309.21	1,623,680.99
2011	3,875,701.44	814,860.37	4,690,561.81	630,109.04	538,420.33	1,168,529.37
2012	3,038,135.70	932,008.50	3,970,144.20	569,982.58	441,822.07	1,011,804.65
2013	2,602,128.07	847,576.29	3,449,704.36	947,235.34 [5]	467,693.63	1,414,928.97
2014	2,642,754.70	724,956.51	3,367,711.21	434,851.62	279,848.03	714,699.65
2015	[6]					

[1] Distribution of taxes occurs in the year following the assessment year.
[2] Car Line taxes are distributed to counties' political subdivisions based upon railroad taxes levied, per Neb. Rev. Stat. § 77-684.
[3] Air Carrier taxes are distributed to county's general fund based upon all taxes levied for the county vs. state, per Neb. Rev. Stat. § 77-1250.
[4] Refunds due to air carrier ligitation resulted in counties repaying a portion of air carrier taxes, per order of Tax Equalization and Review Commission in Case Nos. 11SA 001, 11SA 001, 11SA 003, 11SA 004, Atlantic Southeast Airlines, Inc. Appellant vs. Tax Commissioner.
[5] 2013 air carrier tax included late payments from several prior tax years.
[6] 2015 taxes for car line & air carrier are collected and distributed during 2016, therefore 2015 tax information is not available at this time.

Table 23 History of School Adjusted Value, certified by the Property Tax Administrator to Department of Education, pursuant to Neb. Rev. Stat. § 79-1016

State Totals:

Year	Estimated Motor Vehicle	Total Unadjusted Value [5]	*Annual %chg Unadjust val*	Adjustment Amount	*Annual %chg Adjust amt*	% Adjust Amount of Unadjust Value	Total Adjusted Value [4]	*Annual %chg Adjust Value*	Used in State Aid Calculations
1994	5,357,528,588	60,778,972,918		6,969,089,593		11.47%	67,748,062,511		1994-1995
1995	5,765,882,347	66,398,146,504	*9.25%*	3,090,158,823	*-55.66%*	4.65%	69,488,305,357	*2.57%*	1995-1996 & 1996-1997
1996	6,112,059,322	70,197,463,371	*5.72%*	3,905,725,285	*26.39%*	5.56%	74,103,188,661	*6.64%*	1997-1998
1997 [1]	6,871,672,938	75,794,711,084	*7.97%*	3,736,678,421	*-4.33%*	4.93%	79,531,389,509	*7.33%*	1998-1999
1998 [1]		74,666,790,310	*-1.49%*	3,489,818,267	*-6.61%*	4.67%	78,156,608,619	*-1.73%*	1999-2000
1999		81,116,924,861	*8.64%*	4,267,228,667	*22.28%*	5.26%	85,384,153,530	*9.25%*	2000-2001
2000		88,319,139,351	*8.88%*	3,430,279,674	*-19.61%*	3.88%	91,749,419,034	*7.45%*	2001-2002
2001		93,960,451,751	*6.39%*	4,455,945,098	*29.90%*	4.74%	98,416,396,796	*7.27%*	2002-2003
2002		98,146,178,297	*4.45%*	5,230,423,368	*17.38%*	5.33%	103,376,601,641	*5.04%*	2003-2004
2003		104,037,825,887	*6.00%*	4,538,391,551	*-13.23%*	4.36%	108,576,217,454	*5.03%*	2004-2005
2004		109,087,789,731	*4.85%*	4,040,225,262	*-10.98%*	3.70%	113,128,015,006	*4.19%*	2005-2006
2005		116,180,480,993	*6.50%*	4,297,620,988	*6.37%*	3.70%	120,478,101,937	*6.50%*	2006-2007
2006 [2]		125,072,949,290	*7.65%*	2,480,911,886	*-42.27%*	1.98%	127,553,861,186	*5.87%*	2007-2008
2007 [3]		131,951,802,867	*5.50%*	-1,137,161,906	*-145.84%*	-0.86%	130,814,640,963	*2.56%*	2008-2009
2008		139,587,025,659	*5.79%*	-159,354,110	*-85.99%*	-0.11%	139,427,671,551	*6.58%*	2009-2010
2009		147,554,739,884	*5.71%*	565,321,432	*-454.76%*	0.38%	148,120,061,317	*6.23%*	2010-2011
2010		153,924,258,807	*4.32%*	670,209,397	*18.55%*	0.44%	154,594,468,204	*4.37%*	2011-2010
2011		160,479,323,453	*4.26%*	483,730,215	*-27.82%*	0.30%	160,963,053,668	*4.12%*	2012-2013
2012		169,810,562,240	*5.81%*	-583,460,028	*-220.62%*	-0.34%	169,227,102,212	*5.13%*	2013-2014
2013		184,278,678,675	*8.52%*	-819,806,126	*40.51%*	-0.44%	183,458,872,549	*8.41%*	2014-2015
2014		206,100,989,138	*11.84%*	358,301,163	*-143.71%*	0.17%	206,459,290,301	*12.54%*	2015-2016
2015		227,595,622,122	*10.43%*	253,916,162	*-29.13%*	0.11%	227,849,538,284	*10.36%*	2016-2017

Notes:

[1] All years 1997 and prior, include estimated motor vehicle value; 1998 does not include motor vehicle value per LB 271 tax policy changes.

[2] Pursuant to 2006 Neb. Laws LB 968, the level of value for agricultural and horticultural land changed to 75% of actual value for the 2006 school adjusted value used in 2007-2008 aid calculations, as the assessment level for tax purposes will change to 75% of actual value as of January 1, 2007.

[3] Pursuant to 2008 Neb. Laws LB 988 the 2007 school adjusted valuations were recertified on April 29, 2007 to reflect adjustments of value to the midpoint of assessment level ranges, such that all real property was adjusted to 96% (instead of 100%), except agricultural and horticultural land was adjusted to 72% (instead of 75%).

[4] Unadjusted Value, Adjustment Amount, & Total Adjusted Value reflect all "recertifications" to Dept.of Education for corrections, appeals, & recertifications pursuant to Neb.Rev. Stat. § 79-1016.

Table 24 Tax Equalization and Review Commission Levels of Value 2015

Cnty#	County Name	Residential Level of Value	Commercial Level of Value	Agricultural and Horticultural Land Not Subject to Special Valuation Level of Value	Special Value of Agricultural and Horticultural Land Subject to Special Value
1	Adams	94	95	73	
2	Antelope	94	100	71	
3	Arthur	100	100	69	
4	Banner	100	100	71	
5	Blaine	100	100	69	
6	Boone	92	100	73	
7	Box Butte	97	97	70	
8	Boyd	93	100	71	
9	Brown	97	100	73	
10	Buffalo	96	97	70	70
11	Burt	98	100	70	
12	Butler	94	100	72	
13	Cass	96	100	70	70
14	Cedar	94	100	72	
15	Chase	97	100	72	
16	Cherry	98	100	69	
17	Cheyenne	98	97	72	
18	Clay	97	100	73	
19	Colfax	97	100	71	
20	Cuming	99	99	71	71
21	Custer	97	—	72	
22	Dakota	96	—	70	
23	Dawes	95	99	71	71
24	Dawson	98	97	71	71
25	Deuel	94	100	71	
26	Dixon	96	100	70	
27	Dodge	95	93	70	70
28	Douglas	94	97	—	73
29	Dundy	96	100	69	
30	Fillmore	98	100	70	
31	Franklin	94	100	75	
32	Frontier	96	100	73	
33	Furnas	93	100	75	
34	Gage	96	100	72	
35	Garden	97	100	74	
36	Garfield	96	100	71	71
37	Gosper	97	100	72	
38	Grant	100	100	69	
39	Greeley	95	100	72	
40	Hall	93	—	71	
41	Hamilton	95	94	71	
42	Harlan	97	100	72	
43	Hayes	100	100	72	
44	Hitchcock	94	100	74	
45	Holt	95	100	75	
46	Hooker	100	100	74	
47	Howard	95	100	70	

Table 24 Tax Equalization and Review Commission Levels of Value 2015

Cnty#/County Name		Residential Level of Value	Commercial Level of Value	Agricultural and Horticultural Land Not Subject to Special Valuation Level of Value	Special Value of Agricultural and Horticultural Land Subject to Special Value
48	Jefferson	98	100	70	
49	Johnson	98	100	70	
50	Kearney	93	100	72	
51	Keith	94	92	72	72
52	Keya Paha	100	100	70	
53	Kimball	—	—	75	
54	Knox	95	100	70	
55	Lancaster	100	98	—	72
56	Lincoln	98	94	73	72
57	Logan	99	100	74	
58	Loup	100	100	71	
59	Madison	93	94	71	
60	McPherson	100	100	70	
61	Merrick	96	100	74	
62	Morrill	97	100	72	72
63	Nance	98	100	73	
64	Nemaha	99	100	70	
65	Nuckolls	97	100	70	
66	Otoe	97	97	71	
67	Pawnee	95	100	71	
68	Perkins	100	100	73	
69	Phelps	93	95	70	
70	Pierce	96	100	71	
71	Platte	97	92	75	
72	Polk	99	100	70	
73	Red Willow	94	92	71	
74	Richardson	97	100	70	
75	Rock	98	100	72	
76	Saline	96	100	70	
77	Sarpy	97	98	—	70
78	Saunders	96	100	—	—
79	Scotts Bluff	93	92	70	70
80	Seward	95	100	72	
81	Sheridan	100	100	75	
82	Sherman	94	100	72	
83	Sioux	94	100	69	
84	Stanton	94	100	70	
85	Thayer	95	100	73	
86	Thomas	98	100	69	
87	Thurston	97	—	72	
88	Valley	95	100	75	
89	Washington	93	99	—	—
90	Wayne	94	100	70	
91	Webster	94	100	75	
92	Wheeler	96	100	71	
93	York	99	99	73	

Table 25 2015 Documentary Stamp Tax Summary

County Number & Name	Total Transactions	Exempt Transactions	Net Taxable Transactions	Documentary Stamp Tax Collected	Collection Fee Retained by County	Net Amount Remitted to State
1 ADAMS	1,085	365	720	$273,042.00	$60,669.94	$212,372.06
2 ANTELOPE	896	638	258	108,895.50	24,196.58	84,698.92
3 ARTHUR	20	11	9	1,494.00	331.97	1,162.03
4 BANNER	130	89	41	18,002.25	4,000.11	14,002.14
5 BLAINE	67	37	30	40,997.25	9,109.57	31,887.68
6 BOONE	332	168	164	81,798.75	18,175.68	63,623.07
7 BOX BUTTE	537	241	296	88,769.25	19,724.51	69,044.74
8 BOYD	166	86	80	27,639.00	6,141.38	21,497.62
9 BROWN	234	111	123	99,792.00	22,173.79	77,618.21
10 BUFFALO	1,796	636	1,160	555,518.25	123,436.17	432,082.08
11 BURT	552	279	273	106,209.00	23,599.61	82,609.39
12 BUTLER	552	305	247	134,217.00	29,823.02	104,393.98
13 CASS	1,502	563	939	392,451.75	87,202.79	305,248.96
14 CEDAR	542	263	279	104,292.00	23,173.68	81,118.32
15 CHASE	328	151	177	105,392.25	23,418.20	81,974.05
16 CHERRY	343	157	186	109,462.50	24,322.55	85,139.95
17 CHEYENNE	672	358	314	99,490.50	22,106.79	77,383.71
18 CLAY	677	276	401	84,503.25	18,776.63	65,726.62
19 COLFAX	569	253	316	102,883.50	22,860.70	80,022.80
20 CUMING	630	368	262	83,214.00	18,490.16	64,723.84
21 CUSTER	651	288	363	93,476.25	20,770.75	72,705.50
22 DAKOTA	617	250	367	138,777.75	30,836.43	107,941.32
23 DAWES	431	188	243	53,131.50	11,805.82	41,325.68
24 DAWSON	976	434	542	204,423.75	45,422.96	159,000.79
25 DEUEL	141	69	72	17,253.00	3,833.59	13,419.41
26 DIXON	372	195	177	52,022.25	11,559.34	40,462.91
27 DODGE	1,481	462	1,019	321,624.00	71,464.82	250,159.18
28 DOUGLAS	19,565	5,878	13,687	7,151,055.75	1,588,964.61	5,562,091.14
29 DUNDY	312	167	145	73,581.75	16,349.87	57,231.88
30 FILLMORE	436	239	197	56,443.50	12,541.74	43,901.76
31 FRANKLIN	281	136	145	40,689.00	9,041.09	31,647.91
32 FRONTIER	245	144	101	40,675.50	9,038.08	31,637.42
33 FURNAS	347	164	183	32,008.50	7,112.33	24,896.17
34 GAGE	1,110	511	599	256,122.00	56,910.30	199,211.70
35 GARDEN	168	78	90	17,592.75	3,909.11	13,683.64
36 GARFIELD	120	55	65	24,666.75	5,480.95	19,185.80
37 GOSPER	164	71	93	57,078.00	12,682.74	44,395.26
38 GRANT	40	27	13	5,240.25	1,164.38	4,075.87
39 GREELEY	155	76	79	24,304.50	5,400.46	18,904.04
40 HALL	1,834	570	1,264	545,149.75	121,132.26	424,017.49
41 HAMILTON	493	216	277	98,097.75	21,797.31	76,300.44
42 HARLAN	327	155	172	30,849.75	6,854.83	23,994.92
43 HAYES	127	97	30	17,214.75	3,825.12	13,389.63
44 HITCHCOCK	331	177	154	45,627.75	10,138.48	35,489.27
45 HOLT	668	293	375	157,290.75	34,950.01	122,340.74

Table 25 2015 Documentary Stamp Tax Summary

County Number & Name	Total Transactions	Exempt Transactions	Net Taxable Transactions	Documentary Stamp Tax Collected	Collection Fee Retained by County	Net Amount Remitted to State
46 HOOKER	89	38	51	$13,956.75	$3,101.22	$10,855.53
47 HOWARD	346	156	190	54,168.75	12,036.30	42,132.45
48 JEFFERSON	499	231	268	76,731.75	17,049.79	59,681.96
49 JOHNSON	291	128	163	41,460.75	9,212.59	32,248.16
50 KEARNEY	354	163	191	101,169.00	22,479.86	78,689.14
51 KEITH	631	281	350	119,286.00	26,505.30	92,780.70
52 KEYA PAHA	110	72	38	135,987.55	30,216.47	105,771.08
53 KIMBALL	377	208	169	50,710.50	11,267.87	39,442.63
54 KNOX	743	384	359	109,453.50	24,320.57	85,132.93
55 LANCASTER	10,562	2,944	7,618	3,668,861.25	815,220.97	2,853,640.28
56 LINCOLN	1,604	562	1,042	354,717.00	78,818.12	275,898.88
57 LOGAN	53	18	35	16,632.00	3,695.62	12,936.38
58 LOUP	73	32	41	22,475.25	4,994.00	17,481.25
59 MADISON	1,561	622	939	338,467.50	75,207.48	263,260.02
60 MCPHERSON	50	32	18	16,848.00	3,743.63	13,104.37
61 MERRICK	518	224	294	115,461.00	25,655.45	89,805.55
62 MORRILL	348	186	162	55,179.00	12,260.78	42,918.22
63 NANCE	249	153	96	32,692.50	7,264.26	25,428.24
64 NEMAHA	425	206	219	66,147.75	14,698.03	51,449.72
65 NUCKOLLS	376	161	215	57,361.50	12,745.74	44,615.76
66 OTOE	819	340	479	169,290.00	37,616.24	131,673.76
67 PAWNEE	237	119	118	30,359.25	6,745.81	23,613.44
68 PERKINS	342	221	121	49,313.25	10,957.41	38,355.84
69 PHELPS	541	227	314	145,183.50	32,259.78	112,923.72
70 PIERCE	569	326	243	119,468.25	26,545.85	92,922.40
71 PLATTE	1,483	568	915	346,817.25	77,062.80	269,754.45
72 POLK	377	180	197	98,406.00	21,865.82	76,540.18
73 RED WILLOW	605	254	351	89,007.75	19,777.51	69,230.24
74 RICHARDSON	501	192	309	87,189.75	19,373.57	67,816.18
75 ROCK	170	75	95	78,298.50	17,395.34	60,903.16
76 SALINE	657	295	362	125,680.50	27,926.21	97,754.29
77 SARPY	6,653	1,830	4,823	2,842,227.00	631,542.83	2,210,684.17
78 SAUNDERS	1,138	480	658	279,634.50	62,134.79	217,499.71
79 SCOTTS BLUFF	1,533	526	1,007	337,644.00	75,024.50	262,619.50
80 SEWARD	710	263	447	184,839.75	41,071.39	143,768.36
81 SHERIDAN	312	155	157	38,569.50	8,570.15	29,999.35
82 SHERMAN	233	110	123	36,194.25	8,042.37	28,151.88
83 SIOUX	137	97	40	35,898.75	7,976.71	27,922.04
84 STANTON	443	239	204	81,801.00	18,176.17	63,624.83
85 THAYER	406	187	219	59,557.50	13,233.65	46,323.85
86 THOMAS	56	25	31	14,935.50	3,318.65	11,616.85
87 THURSTON	255	149	106	22,394.25	4,976.02	17,418.23
88 VALLEY	305	124	181	58,509.00	13,000.69	45,508.31
89 WASHINGTON	959	378	581	248,861.25	55,296.97	193,564.28
90 WAYNE	495	271	224	80,340.75	17,851.73	62,489.02
91 WEBSTER	318	140	178	54,580.50	12,127.78	42,452.72
92 WHEELER	90	55	35	14,226.75	3,161.19	11,065.56
93 YORK	734	309	425	171,535.50	38,115.20	133,420.30
STATE TOTALS	**83,359**	**31,231**	**52,128**	**$23,520,992.30**	**$5,226,362.39**	**$18,294,629.91**

Table 26A 2014 vs. 2015 Homestead Exemptions & Tax Reimbursed

County Number & Name	2014 # of Exemptions	2014 Exempt Value	2014 Tax Loss Reimbursed	2015 # of Exemptions	2015 Exempt Value	2015 Tax Loss Reimbursed	2014 vs. 2015 Net Change #of Exempt.	2014 vs. 2015 Net Change Exempt Value	2014 vs. 2015 Net Change Tax Loss	2014 vs. 2015 %Change Tax Loss
1 ADAMS	968	$61,732,811	$1,324,176.98	974	$63,522,389	$1,304,972.02	6	$1,789,578	-$19,204.96	*-1.45%*
2 ANTELOPE	348	12,696,335	207,497.88	353	14,095,355	216,162.88	5	1,399,020	8,665.00	*4.18%*
3 ARTHUR	21	698,839	12,066.06	22	765,899	12,063.44	1	67,060	-2.62	*-0.02%*
4 BANNER	16	753,539	12,139.54	19	909,456	14,278.36	3	155,917	2,138.82	*17.62%*
5 BLAINE	17	354,289	5,560.76	17	393,818	5,865.58	0	39,529	304.82	*5.48%*
6 BOONE	247	9,984,265	140,156.74	257	11,928,820	151,003.96	10	1,944,555	10,847.22	*7.74%*
7 BOX BUTTE	346	17,266,287	336,795.44	342	17,609,632	326,980.50	-4	343,345	-9,814.94	*-2.91%*
8 BOYD	138	3,143,615	55,759.16	136	3,166,660	49,219.12	-2	23,045	-6,540.04	*-11.73%*
9 BROWN	174	5,828,829	115,512.50	179	5,965,256	111,034.36	5	136,427	-4,478.14	*-3.88%*
10 BUFFALO	1,052	84,488,056	1,651,973.90	1,101	99,012,540	1,788,137.66	49	14,524,484	136,163.76	*8.24%*
11 BURT	355	16,784,307	355,147.42	356	16,201,815	323,760.46	1	-582,492	-31,386.96	*-8.84%*
12 BUTLER	324	16,713,765	267,481.42	322	16,772,795	263,166.44	-2	59,030	-4,314.98	*-1.61%*
13 CASS	625	54,933,656	1,154,107.82	662	61,243,119	1,228,964.30	37	6,309,463	74,856.48	*6.49%*
14 CEDAR	353	17,356,490	247,438.38	350	18,083,870	243,137.18	-3	727,380	-4,301.20	*-1.74%*
15 CHASE	148	8,027,400	133,998.76	157	8,968,277	136,052.30	9	940,877	2,053.54	*1.53%*
16 CHERRY	224	11,664,248	196,843.02	218	11,773,531	179,790.46	-6	109,283	-17,052.56	*-8.66%*
17 CHEYENNE	321	21,573,662	470,761.94	321	21,760,920	452,679.90	0	187,258	-18,082.04	*-3.84%*
18 CLAY	211	10,081,315	177,025.72	216	10,420,645	175,542.66	5	339,330	-1,483.06	*-0.84%*
19 COLFAX	294	15,579,425	295,778.92	291	16,318,265	289,836.46	-3	738,840	-5,942.46	*-2.01%*
20 CUMING	363	17,376,120	273,700.80	362	19,037,905	284,658.32	-1	1,661,785	10,957.52	*4.00%*
21 CUSTER	524	21,734,304	402,818.38	514	22,920,447	396,023.20	-10	1,186,143	-6,795.18	*-1.69%*
22 DAKOTA	412	26,762,300	544,648.42	412	28,627,300	568,591.70	0	1,865,000	23,943.28	*4.40%*
23 DAWES	343	19,499,103	357,677.38	330	18,612,867	341,435.12	-13	-886,236	-16,242.26	*-4.54%*
24 DAWSON	618	36,970,291	714,934.08	642	40,577,977	785,548.66	24	3,607,686	70,614.58	*9.88%*
25 DEUEL	96	3,288,916	69,466.34	95	3,240,430	62,917.12	-1	-48,486	-6,549.22	*-9.43%*
26 DIXON	224	9,940,300	178,904.40	216	9,529,665	159,913.62	-8	-410,635	-18,990.78	*-10.62%*
27 DODGE	1,248	90,055,858	1,729,685.60	1,263	92,816,404	1,768,266.28	15	2,760,546	38,580.68	*2.23%*
28 DOUGLAS	9,661	841,600,177	18,756,417.50	9,897	868,353,052	19,623,213.76	236	26,752,875	866,796.26	*4.62%*
29 DUNDY	64	1,619,671	21,933.20	68	1,722,606	22,427.70	4	102,935	494.50	*2.25%*
30 FILLMORE	240	9,775,373	138,626.22	245	9,988,179	141,477.54	5	212,806	2,851.32	*2.06%*
31 FRANKLIN	190	5,609,325	94,217.86	195	6,025,505	96,303.74	5	416,180	2,085.88	*2.21%*
32 FRONTIER	127	5,722,719	89,595.96	110	5,689,449	85,036.38	-17	-33,270	-4,559.58	*-5.09%*
33 FURNAS	218	6,207,540	113,230.02	222	6,882,460	115,352.90	4	674,920	2,122.88	*1.87%*
34 GAGE	1,013	60,345,875	1,180,632.10	1,034	63,556,025	1,202,340.24	21	3,210,150	21,708.14	*1.84%*
35 GARDEN	136	4,861,694	70,808.28	139	4,602,494	61,042.06	3	-259,200	-9,766.22	*-13.79%*
36 GARFIELD	116	5,564,230	118,260.78	119	5,747,021	107,115.84	3	182,791	-11,144.94	*-9.42%*
37 GOSPER	85	5,105,031	89,723.66	85	6,159,790	108,104.88	0	1,054,759	18,381.22	*20.49%*
38 GRANT	38	1,013,865	15,918.42	36	869,219	12,661.20	-2	-144,646	-3,257.22	*-20.46%*
39 GREELEY	145	5,010,750	93,771.14	142	4,481,455	75,992.72	-3	-529,295	-17,778.42	*-18.96%*
40 HALL	1,493	114,890,810	2,519,414.60	1,553	128,372,402	2,730,705.78	60	13,481,592	211,291.18	*8.39%*
41 HAMILTON	287	19,669,070	286,711.96	294	21,568,055	294,696.40	7	1,898,985	7,984.44	*2.78%*
42 HARLAN	163	6,397,322	120,028.38	177	6,713,945	120,741.62	14	316,623	713.24	*0.59%*
43 HAYES	35	1,098,565	17,500.24	37	1,156,936	16,311.64	2	58,371	-1,188.60	*-6.79%*
44 HITCHCOCK	149	5,255,041	85,323.42	150	4,943,736	78,588.68	1	-311,305	-6,734.74	*-7.89%*
45 HOLT	488	$18,618,460	$324,964.12	494	$18,953,909	$293,205.56	6	335,449.00	-31,758.56	*-9.77%*

General Notes:

- The qualification for homestead exemption in assessment/tax year 2015 relies on income data from 2014 (and 2014 relies on income data from 2013).
- The number of exemptions on Table 26A is less than the number of approved applications on Table 26C due to deaths, moves, and sales occurring from the time applications were submitted from the county assessors to the Dept. of Revenue (between February 1 and August 1, 2015) and August 15, 2015.

Source: Data is compiled from Homestead Exemption Summary Certificates filed by County Assessors and County Treasurers, as of January 2016.

Table 26A 2014 vs. 2015 Homestead Exemptions & Tax Reimbursed

County Number & Name	2014 # of Exemptions	2014 Exempt Value	2014 Tax Loss Reimbursed	2015 # of Exemptions	2015 Exempt Value	2015 Tax Loss Reimbursed	2014 vs. 2015 Net Change #of Exempt.	2014 vs. 2015 Net Change Exempt Value	2014 vs. 2015 Net Change Tax Loss	2014 vs. 2015 %Change Tax Loss
46 HOOKER	48	$1,401,969	$22,923.30	46	$1,246,548	$18,418.02	-2	-$155,421	-$4,505.28	*-19.65%*
47 HOWARD	293	16,331,303	296,315.28	299	18,303,618	312,731.38	6	1,972,315	16,416.10	*5.54%*
48 JEFFERSON	401	14,819,856	273,279.28	405	15,586,009	282,214.60	4	766,153	8,935.32	*3.27%*
49 JOHNSON	223	10,062,510	175,475.72	216	9,544,290	159,897.98	-7	-518,220	-15,577.74	*-8.88%*
50 KEARNEY	174	10,390,910	164,815.28	181	12,132,140	190,561.14	7	1,741,230	25,745.86	*15.62%*
51 KEITH	439	23,952,205	469,085.82	439	23,920,935	443,503.96	0	-31,270	-25,581.86	*-5.45%*
52 KEYA PAHA	43	1,464,240	14,065.86	39	936,490	10,285.42	-4	-527,750	-3,780.44	*-26.88%*
53 KIMBALL	169	7,262,005	157,565.22	168	7,204,740	156,665.64	-1	-57,265	-899.58	*-0.57%*
54 KNOX	445	15,670,680	265,242.24	424	15,036,810	237,958.24	-21	-633,870	-27,284.00	*-10.29%*
55 LANCASTER	5,126	506,643,864	10,103,817.22	5,503	564,497,746	11,294,870.20	377	57,853,882	1,191,052.98	*11.79%*
56 LINCOLN	1,181	81,399,404	1,679,970.64	1,198	86,378,623	1,704,865.26	17	4,979,219	24,894.62	*1.48%*
57 LOGAN	32	1,301,289	20,160.42	36	1,639,291	24,105.06	4	338,002	3,944.64	*19.57%*
58 LOUP	26	921,725	14,690.41	26	969,255	11,653.54	0	47,530	-3,036.87	*-20.67%*
59 MADISON	907	63,171,455	1,228,189.40	907	64,679,279	1,225,442.14	0	1,507,824	-2,747.26	*-0.22%*
60 MCPHERSON	18	656,144	8,774.34	20	701,015	7,906.42	2	44,871	-867.92	*-9.89%*
61 MERRICK	315	18,334,495	317,353.98	320	18,994,829	310,876.48	5	660,334	-6,477.50	*-2.04%*
62 MORRILL	228	9,321,830	184,230.14	225	9,132,766	179,088.22	-3	-189,064	-5,141.92	*-2.79%*
63 NANCE	172	6,748,514	115,978.24	167	7,251,335	112,978.94	-5	502,821	-2,999.30	*-2.59%*
64 NEMAHA	272	12,897,290	237,676.76	274	13,062,185	238,331.54	2	164,895	654.78	*0.28%*
65 NUCKOLLS	259	8,446,875	129,262.90	252	8,435,945	121,324.60	-7	-10,930	-7,938.30	*-6.14%*
66 OTOE	565	37,263,520	736,691.52	551	37,381,170	746,074.96	-14	117,650	9,383.44	*1.27%*
67 PAWNEE	155	4,100,185	68,313.22	152	4,315,990	71,407.20	-3	215,805	3,093.98	*4.53%*
68 PERKINS	100	4,739,816	68,694.12	100	4,947,281	63,242.32	0	207,465	-5,451.80	*-7.94%*
69 PHELPS	289	19,118,875	358,825.16	290	20,100,494	365,087.90	1	981,619	6,262.74	*1.75%*
70 PIERCE	298	16,606,305	268,918.98	290	16,588,125	260,137.68	-8	-18,180	-8,781.30	*-3.27%*
71 PLATTE	806	67,109,515	1,263,376.54	803	66,763,571	1,340,040.24	-3	-345,944	76,663.70	*6.07%*
72 POLK	201	10,832,345	163,401.42	208	11,765,930	161,357.28	7	933,585	-2,044.14	*-1.25%*
73 RED WILLOW	395	18,948,540	336,951.34	416	21,882,305	372,730.96	21	2,933,765	35,779.62	*10.62%*
74 RICHARDSON	474	14,674,079	286,521.76	477	15,213,632	300,009.18	3	539,553	13,487.42	*4.71%*
75 ROCK	81	1,842,420	32,742.26	69	1,708,555	26,183.94	-12	-133,865	-6,558.32	*-20.03%*
76 SALINE	444	26,091,175	497,802.42	442	25,922,500	492,136.96	-2	-168,675	-5,665.46	*-1.14%*
77 SARPY	2,142	232,279,774	5,232,439.42	2,487	294,562,425	6,747,914.02	345	62,282,651	1,515,474.60	*28.96%*
78 SAUNDERS	749	63,957,167	1,261,586.48	766	65,970,113	1,289,339.20	17	2,012,946	27,752.72	*2.20%*
79 SCOTTS BLUFF	1,576	97,891,942	1,971,213.54	1,598	101,396,170	2,113,122.72	22	3,504,228	141,909.18	*7.20%*
80 SEWARD	455	38,129,724	623,256.18	442	38,124,486	630,689.44	-13	-5,238	7,433.26	*1.19%*
81 SHERIDAN	246	7,653,342	150,323.22	236	7,954,709	147,020.86	-10	301,367	-3,302.36	*-2.20%*
82 SHERMAN	197	7,483,595	140,858.10	189	7,200,955	120,169.14	-8	-282,640	-20,688.96	*-14.69%*
83 SIOUX	33	1,220,161	17,058.46	32	1,217,785	15,283.10	-1	-2,376	-1,775.36	*-10.41%*
84 STANTON	201	11,912,385	212,313.72	198	11,446,840	192,092.46	-3	-465,545	-20,221.26	*-9.52%*
85 THAYER	267	9,268,487	139,565.60	291	10,138,573	146,785.48	24	870,086	7,219.88	*5.17%*
86 THOMAS	31	1,308,475	21,119.34	28	1,544,039	15,741.86	-3	235,564	-5,377.48	*-25.46%*
87 THURSTON	129	4,477,880	78,389.28	131	4,635,798	80,435.44	2	157,918	2,046.16	*2.61%*
88 VALLEY	229	9,839,645	217,288.16	219	9,980,525	208,806.58	-10	140,880	-8,481.58	*-3.90%*
89 WASHINGTON	528	53,372,825	1,026,691.14	551	55,192,695	1,088,760.04	23	1,819,870	62,068.90	*6.05%*
90 WAYNE	205	12,836,810	230,545.02	197	12,499,270	226,088.56	-8	-337,540	-4,456.46	*-1.93%*
91 WEBSTER	215	5,864,755	125,548.34	211	5,777,090	112,952.64	-4	-87,665	-12,595.70	*-10.03%*
92 WHEELER	27	669,890	6,329.96	28	722,780	6,210.56	1	52,890	-119.40	*-1.89%*
93 YORK	381	22,965,700	369,606.40	383	23,815,621	380,135.54	2	849,921	10,529.14	*2.85%*
STATE TOTALS	**46,848**	**$3,327,311,738**	**$67,354,379.17**	**48,054**	**$3,558,485,571**	**$71,588,955.74**	**1,206**	**231,173,833.00**	**4,234,576.57**	*6.29%*

General Notes:

- The qualification for homestead exemption in assessment/tax year 2015 relies on income data from 2014 (and 2014 relies on income data from 2013).

- The number of exemptions on Table 26A is less than the number of approved applications on Table 26C due to deaths, moves, and sales occurring from the time applications were submitted from the county assessors to the Dept. of Revenue (between February 1 and August 1, 2015) and August 15, 2015.

Source: Data is compiled from Homestead Exemption Summary Certificates filed by County Assessors and County Treasurers, as of January 2016.

Table 26B 2014 & 2015 Homestead Exemption Tax Reimbursed Compared to Property Taxes Levied

County Number & Name	2014 Homestead Exempt. Tax Reimbursed	2014 Total Property Taxes Levied	2014 % Tax Reimb. of Taxes Levied	2015 Homestead Exempt. Tax Reimbursed	2015 Total Property Taxes Levied	2015 % Tax Reimb. of Taxes Levied
1 ADAMS	$1,324,176.98	$51,209,840.96	*2.59%*	$1,304,972.02	$52,145,039.26	*2.50%*
2 ANTELOPE	207,497.88	25,248,066.66	*0.82%*	216,162.88	26,173,177.14	*0.83%*
3 ARTHUR	12,066.06	2,362,535.72	*0.51%*	12,063.44	2,609,733.00	*0.46%*
4 BANNER	12,139.54	3,767,295.17	*0.32%*	14,278.36	4,054,885.38	*0.35%*
5 BLAINE	5,560.76	2,673,736.45	*0.21%*	5,865.58	2,761,385.04	*0.21%*
6 BOONE	140,156.74	19,269,373.56	*0.73%*	151,003.96	19,667,531.34	*0.77%*
7 BOX BUTTE	336,795.44	20,721,417.14	*1.63%*	326,980.50	21,506,108.05	*1.52%*
8 BOYD	55,759.16	5,836,983.32	*0.96%*	49,219.12	6,033,952.74	*0.82%*
9 BROWN	115,512.50	9,272,351.32	*1.25%*	111,034.36	10,222,633.71	*1.09%*
10 BUFFALO	1,651,973.90	84,576,647.97	*1.95%*	1,788,137.66	90,091,442.72	*1.98%*
11 BURT	355,147.42	24,212,572.82	*1.47%*	323,760.46	26,736,395.30	*1.21%*
12 BUTLER	267,481.42	26,571,646.23	*1.01%*	263,166.44	28,738,566.92	*0.92%*
13 CASS	1,154,107.82	59,840,914.63	*1.93%*	1,228,964.30	61,622,098.03	*1.99%*
14 CEDAR	247,438.38	24,804,813.26	*1.00%*	243,137.18	25,341,909.64	*0.96%*
15 CHASE	133,998.76	14,308,759.10	*0.94%*	136,052.30	15,050,393.94	*0.90%*
16 CHERRY	196,843.02	20,456,597.51	*0.96%*	179,790.46	21,871,186.57	*0.82%*
17 CHEYENNE	470,761.94	24,999,467.62	*1.88%*	452,679.90	26,335,556.08	*1.72%*
18 CLAY	177,025.72	23,415,640.36	*0.76%*	175,542.66	24,572,739.82	*0.71%*
19 COLFAX	295,778.92	26,053,163.38	*1.14%*	289,836.46	27,321,732.40	*1.06%*
20 CUMING	273,700.80	27,516,909.50	*0.99%*	284,658.32	29,261,712.42	*0.97%*
21 CUSTER	402,818.38	37,254,518.93	*1.08%*	396,023.20	41,503,904.84	*0.95%*
22 DAKOTA	544,648.42	30,119,819.18	*1.81%*	568,591.70	30,396,805.49	*1.87%*
23 DAWES	357,677.38	12,833,287.50	*2.79%*	341,435.12	13,640,754.62	*2.50%*
24 DAWSON	714,934.08	47,668,756.07	*1.50%*	785,548.66	51,291,680.87	*1.53%*
25 DEUEL	69,466.34	5,996,459.38	*1.16%*	62,917.12	6,686,243.80	*0.94%*
26 DIXON	178,904.40	17,950,986.87	*1.00%*	159,913.62	19,684,246.01	*0.81%*
27 DODGE	1,729,685.60	58,996,393.98	*2.93%*	1,768,266.28	60,377,853.64	*2.93%*
28 DOUGLAS	18,756,417.50	855,900,777.56	*2.19%*	19,623,213.76	898,850,588.14	*2.18%*
29 DUNDY	21,933.20	7,675,657.29	*0.29%*	22,427.70	8,372,579.42	*0.27%*
30 FILLMORE	138,626.22	21,931,996.36	*0.63%*	141,477.54	22,889,742.09	*0.62%*
31 FRANKLIN	94,217.86	12,044,648.12	*0.78%*	96,303.74	13,228,990.38	*0.73%*
32 FRONTIER	89,595.96	10,227,207.46	*0.88%*	85,036.38	11,499,837.47	*0.74%*
33 FURNAS	113,230.02	12,676,704.22	*0.89%*	115,352.90	13,275,564.94	*0.87%*
34 GAGE	1,180,632.10	43,101,836.94	*2.74%*	1,202,340.24	46,985,492.89	*2.56%*
35 GARDEN	70,808.28	6,910,990.46	*1.02%*	61,042.06	7,045,666.55	*0.87%*
36 GARFIELD	118,260.78	4,953,639.78	*2.39%*	107,115.84	5,551,022.62	*1.93%*
37 GOSPER	89,723.66	10,573,786.73	*0.85%*	108,104.88	10,428,831.07	*1.04%*
38 GRANT	15,918.42	2,291,472.16	*0.69%*	12,661.20	2,511,401.89	*0.50%*
39 GREELEY	93,771.14	9,877,100.22	*0.95%*	75,992.72	9,427,067.91	*0.81%*
40 HALL	2,519,414.60	95,647,622.10	*2.63%*	2,730,705.78	100,207,394.15	*2.73%*
41 HAMILTON	286,711.96	31,830,280.02	*0.90%*	294,696.40	32,738,803.09	*0.90%*
42 HARLAN	120,028.38	12,074,928.48	*0.99%*	120,741.62	12,758,315.74	*0.95%*
43 HAYES	17,500.24	5,993,530.46	*0.29%*	16,311.64	6,191,867.26	*0.26%*
44 HITCHCOCK	85,323.42	9,802,896.32	*0.87%*	78,588.68	9,947,049.20	*0.79%*
45 HOLT	324,964.12	33,108,964.14	*0.98%*	293,205.56	36,340,193.40	*0.81%*

Table 26B 2014 & 2015 Homestead Exemption Tax Reimbursed Compared to Property Taxes Levied

County Number & Name	2014 Homestead Exempt. Tax Reimbursed	2014 Total Property Taxes Levied	2014 % Tax Reimb. of Taxes Levied	2015 Homestead Exempt. Tax Reimbursed	2015 Total Property Taxes Levied	2015 % Tax Reimb. of Taxes Levied
46 HOOKER	$22,923.30	$2,710,952.54	*0.85%*	$18,418.02	$2,813,957.23	*0.65%*
47 HOWARD	296,315.28	16,628,397.71	*1.78%*	312,731.38	18,432,013.38	*1.70%*
48 JEFFERSON	273,279.28	22,715,023.90	*1.20%*	282,214.60	24,660,131.73	*1.14%*
49 JOHNSON	175,475.72	10,943,267.94	*1.60%*	159,897.98	11,916,409.44	*1.34%*
50 KEARNEY	164,815.28	21,520,244.38	*0.77%*	190,561.14	24,456,233.90	*0.78%*
51 KEITH	469,085.82	22,553,878.53	*2.08%*	443,503.96	23,513,164.99	*1.89%*
52 KEYA PAHA	14,065.86	3,376,687.77	*0.42%*	10,285.42	3,469,750.99	*0.30%*
53 KIMBALL	157,565.22	12,118,352.10	*1.30%*	156,665.64	12,774,166.65	*1.23%*
54 KNOX	265,242.24	21,530,215.84	*1.23%*	237,958.24	22,862,032.86	*1.04%*
55 LANCASTER	10,103,817.22	420,655,134.97	*2.40%*	11,294,870.20	450,107,581.34	*2.51%*
56 LINCOLN	1,679,970.64	69,725,039.74	*2.41%*	1,704,865.26	73,302,263.86	*2.33%*
57 LOGAN	20,160.42	3,064,075.63	*0.66%*	24,105.06	3,365,511.13	*0.72%*
58 LOUP	14,690.41	2,687,355.14	*0.55%*	11,653.54	2,788,327.98	*0.42%*
59 MADISON	1,228,189.40	58,071,674.33	*2.11%*	1,225,442.14	60,087,222.71	*2.04%*
60 MCPHERSON	8,774.34	2,507,357.70	*0.35%*	7,906.42	2,586,200.95	*0.31%*
61 MERRICK	317,353.98	21,549,305.34	*1.47%*	310,876.48	22,836,250.96	*1.36%*
62 MORRILL	184,230.14	15,969,924.90	*1.15%*	179,088.22	17,019,692.40	*1.05%*
63 NANCE	115,978.24	11,715,310.90	*0.99%*	112,978.94	12,212,255.94	*0.93%*
64 NEMAHA	237,676.76	15,376,705.78	*1.55%*	238,331.54	16,594,048.17	*1.44%*
65 NUCKOLLS	129,262.90	13,414,063.06	*0.96%*	121,324.60	15,479,443.10	*0.78%*
66 OTOE	736,691.52	34,626,142.16	*2.13%*	746,074.96	37,405,540.28	*1.99%*
67 PAWNEE	68,313.22	8,189,304.64	*0.83%*	71,407.20	9,304,014.29	*0.77%*
68 PERKINS	68,694.12	13,700,036.75	*0.50%*	63,242.32	13,811,611.47	*0.46%*
69 PHELPS	358,825.16	29,922,513.92	*1.20%*	365,087.90	31,992,227.72	*1.14%*
70 PIERCE	268,918.98	20,633,876.65	*1.30%*	260,137.68	22,101,232.65	*1.18%*
71 PLATTE	1,263,376.54	62,470,293.24	*2.02%*	1,340,040.24	64,647,813.32	*2.07%*
72 POLK	163,401.42	17,715,993.23	*0.92%*	161,357.28	19,088,130.17	*0.85%*
73 RED WILLOW	336,951.34	17,346,803.50	*1.94%*	372,730.96	17,908,245.74	*2.08%*
74 RICHARDSON	286,521.76	20,133,591.69	*1.42%*	300,009.18	22,461,327.09	*1.34%*
75 ROCK	32,742.26	6,177,247.39	*0.53%*	26,183.94	6,520,663.36	*0.40%*
76 SALINE	497,802.42	31,220,396.70	*1.59%*	492,136.96	33,384,729.77	*1.47%*
77 SARPY	5,232,439.42	273,052,194.09	*1.92%*	6,747,914.02	292,668,521.27	*2.31%*
78 SAUNDERS	1,261,586.48	55,856,927.58	*2.26%*	1,289,339.20	59,959,339.26	*2.15%*
79 SCOTTS BLUFF	1,971,213.54	49,910,497.76	*3.95%*	2,113,122.72	54,674,660.50	*3.86%*
80 SEWARD	623,256.18	37,056,538.08	*1.68%*	630,689.44	39,502,716.36	*1.60%*
81 SHERIDAN	150,323.22	13,232,908.18	*1.14%*	147,020.86	14,121,895.60	*1.04%*
82 SHERMAN	140,858.10	10,870,103.95	*1.30%*	120,169.14	11,554,422.57	*1.04%*
83 SIOUX	17,058.46	6,016,912.13	*0.28%*	15,283.10	5,832,640.41	*0.26%*
84 STANTON	212,313.72	18,544,616.63	*1.14%*	192,092.46	20,131,946.90	*0.95%*
85 THAYER	139,565.60	18,357,769.19	*0.76%*	146,785.48	19,829,259.70	*0.74%*
86 THOMAS	21,119.34	3,056,884.46	*0.69%*	15,741.86	3,135,150.95	*0.50%*
87 THURSTON	78,389.28	13,395,841.82	*0.59%*	80,435.44	15,238,843.10	*0.53%*
88 VALLEY	217,288.16	14,657,487.94	*1.48%*	208,806.58	14,906,851.13	*1.40%*
89 WASHINGTON	1,026,691.14	47,223,933.65	*2.17%*	1,088,760.04	50,795,710.10	*2.14%*
90 WAYNE	230,545.02	24,657,393.04	*0.93%*	226,088.56	26,659,797.68	*0.85%*
91 WEBSTER	125,548.34	13,362,052.74	*0.94%*	112,952.64	14,961,519.76	*0.75%*
92 WHEELER	6,329.96	3,804,761.46	*0.17%*	6,210.56	4,137,525.85	*0.15%*
93 YORK	369,606.40	36,489,720.03	*1.01%*	380,135.54	39,470,393.80	*0.96%*
STATE TOTALS	**$67,354,379.17**	**$3,565,078,704.21**	*1.89%*	**$71,588,955.74**	**$3,781,433,467.49**	*1.89%*

Table 26C 2015 Homestead Exemption Applications Received & Processed - General Statistics

County No. & Name	Total of All Homestead Exempt. Applications Processed	Total Applications Over Age 65	Total Applications Disabled	Total Applications Married	Total Applications Single	Applications 100% Approved	Applications Partially Approved	Applications Disapproved
1 ADAMS	1,029	894	135	420	609	761	214	54
2 ANTELOPE	378	330	48	177	201	283	75	20
3 ARTHUR	23	23	0	8	15	20	2	1
4 BANNER	20	19	1	15	5	13	6	1
5 BLAINE	17	16	1	10	7	14	3	
6 BOONE	292	274	18	139	153	212	53	27
7 BOX BUTTE	409	378	31	172	237	264	85	60
8 BOYD	142	132	10	61	81	119	17	6
9 BROWN	184	168	16	68	116	151	31	2
10 BUFFALO	1,174	1,000	174	488	686	858	253	63
11 BURT	368	336	32	159	209	269	76	23
12 BUTLER	333	312	21	135	198	256	69	8
13 CASS	716	603	113	292	424	474	205	37
14 CEDAR	375	354	21	162	213	297	59	19
15 CHASE	159	143	16	79	80	120	33	6
16 CHERRY	231	199	32	100	131	192	28	11
17 CHEYENNE	347	323	24	131	216	255	74	18
18 CLAY	221	196	25	94	127	173	43	5
19 COLFAX	309	291	18	118	191	226	69	14
20 CUMING	382	342	40	185	197	275	87	20
21 CUSTER	567	509	58	252	315	417	110	40
22 DAKOTA	441	400	41	193	248	330	87	24
23 DAWES	358	320	38	149	209	281	62	15
24 DAWSON	651	596	55	286	365	519	131	1
25 DEUEL	106	104	2	42	64	79	16	11
26 DIXON	242	234	8	89	153	177	46	19
27 DODGE	1,332	1,209	123	595	737	954	336	42
28 DOUGLAS	10,702	9,137	1,565	3,301	7,401	7,502	2,609	591
29 DUNDY	73	70	3	22	51	53	16	4
30 FILLMORE	258	219	39	107	151	198	49	11
31 FRANKLIN	206	178	28	101	105	173	27	6
32 FRONTIER	121	110	11	66	55	82	28	11
33 FURNAS	231	209	22	91	140	194	30	7
34 GAGE	1,111	998	113	463	648	788	267	56
35 GARDEN	143	138	5	49	94	112	28	3
36 GARFIELD	126	118	8	73	53	95	23	8
37 GOSPER	93	81	12	40	53	70	15	8
38 GRANT	38	36	2	24	14	28	7	3
39 GREELEY	152	141	11	62	90	120	26	6
40 HALL	1,623	1,388	235	716	907	1,174	394	55
41 HAMILTON	319	281	38	186	133	237	61	21
42 HARLAN	184	161	23	75	109	146	36	2
43 HAYES	41	39	2	22	19	29	9	3
44 HITCHCOCK	151	143	8	70	81	122	26	3
45 HOLT	493	386	107	229	264	376	85	32

General Notes:

- Disabled includes the categories for certain disabled individuals and certain disabled veterans and their widow(er)s.
- Approval/disapproval is based only on the income criteria. The qualification for homestead exemption in assessment/tax year 2015 relies on income data from 2014.
- Partially Approved includes those applications approved for 10%, 20%, 30%, 40%, 50%, 60%, 70%, 80%, and 90% exemptions.
- The number of exemptions on Table 26A is less than the number of approved applications on Table 26C due to deaths, moves, and sales occurring from the time applications were submitted from the county assessors to the Dept. of Revenue (between February 1 and August 1, 2015) and August 15, 2015.
- Data is as of March 9, 2016.

Table 26C 2015 Homestead Exemption Applications Received & Processed - General Statistics

County No. & Name	Total of All Homestead Exempt. Applications Processed	Total Applications Over Age 65	Total Applications Disabled	Total Applications Married	Total Applications Single	Applications 100% Approved	Applications Partially Approved	Applications Disapproved
46 HOOKER	46	43	3	21	25	39	7	
47 HOWARD	314	276	38	148	166	250	53	11
48 JEFFERSON	433	401	32	153	280	321	98	14
49 JOHNSON	237	220	17	113	124	168	51	18
50 KEARNEY	190	178	12	79	111	140	43	7
51 KEITH	463	410	53	211	252	329	113	21
52 KEYA PAHA	41	39	2	13	28	31	8	2
53 KIMBALL	180	168	12	85	95	131	38	11
54 KNOX	458	426	32	211	247	328	101	29
55 LANCASTER	5,885	4,957	928	2,219	3,666	3,866	1,681	338
56 LINCOLN	1,318	1,120	198	579	739	914	312	92
57 LOGAN	38	32	6	20	18	32	4	2
58 LOUP	30	29	1	20	10	23	3	4
59 MADISON	969	887	82	396	573	666	255	48
60 MCPHERSON	20	19	1	10	10	17	3	
61 MERRICK	344	290	54	183	161	252	72	20
62 MORRILL	241	211	30	112	129	194	35	12
63 NANCE	175	150	25	84	91	134	34	7
64 NEMAHA	289	274	15	120	169	226	53	10
65 NUCKOLLS	262	242	20	129	133	202	53	7
66 OTOE	607	553	54	233	374	432	133	42
67 PAWNEE	161	152	9	59	102	134	22	5
68 PERKINS	106	99	7	46	60	82	19	5
69 PHELPS	312	274	38	136	176	228	66	18
70 PIERCE	317	292	25	155	162	227	71	19
71 PLATTE	936	851	85	406	530	661	214	61
72 POLK	223	212	11	105	118	164	49	10
73 RED WILLOW	431	361	70	186	245	329	92	10
74 RICHARDSON	490	425	65	210	280	387	96	7
75 ROCK	75	71	4	33	42	59	10	6
76 SALINE	476	427	49	199	277	338	106	32
77 SARPY	2,683	1,930	753	1,118	1,565	1,832	676	175
78 SAUNDERS	826	715	111	374	452	577	213	36
79 SCOTTS BLUFF	1,666	1,367	299	716	950	1,295	303	68
80 SEWARD	476	426	50	222	254	319	126	31
81 SHERIDAN	254	242	12	113	141	201	43	10
82 SHERMAN	204	189	15	108	96	143	50	11
83 SIOUX	35	33	2	10	25	27	5	3
84 STANTON	209	188	21	110	99	138	61	10
85 THAYER	306	290	16	137	169	230	66	10
86 THOMAS	29	25	4	13	16	21	7	1
87 THURSTON	145	138	7	57	88	103	34	8
88 VALLEY	242	217	25	101	141	184	42	16
89 WASHINGTON	601	532	69	283	318	393	168	40
90 WAYNE	219	211	8	96	123	134	66	19
91 WEBSTER	224	185	39	96	128	183	32	9
92 WHEELER	29	28	1	10	19	24	5	
93 YORK	416	378	38	194	222	296	95	25
STATE TOTALS	**51,502**	**44,721**	**6,781**	**20,748**	**30,754**	**36,892**	**11,893**	**2,717**

General Notes:

- Disabled includes the categories for certain disabled individuals and certain disabled veterans and their widow(er)s.
- Approval/disapproval is based only on the income criteria. The qualification for homestead exemption in assessment/tax year 2015 relies on income data from 2014.
- Partially Approved includes those applications approved for 10%, 20%, 30%, 40%, 50%, 60%, 70%, 80%, and 90% exemptions.
- The number of exemptions on Table 26A is less than the number of approved applications on Table 26C due to deaths, moves, and sales occurring from the time applications were submitted from the county assessors to the Dept. of Revenue (between February 1 and August 1, 2015) and August 15, 2015.
- Data is as of March 9, 2016.

Table 26D 2015 Homestead Exemption - Average Residential Value

County Number & Name	Certified Residential Average Value Stat. § 77-3506.02	Certified Average at 120%	Certified Average at 200%	Certified Average at 225%	Total Residential Parcels	Total Residential Value	Maximum Exempt Amount Over Age 65 cat. Stat. § 77-3501.01(1)	Maximum Exempt Amount Disabled Categories Stat. § 77-3501.01(2)	Maximum Residential Value Over Age 65 cat. Stat. § 77-3505.02(1)	Maximum Residential Value Disabled categories Stat.§ 77-3505.02(2)
1 ADAMS	102,154	122,585	204,308	229,847	11,110	1,134,929,285	102,154	122,585	204,308	229,847
2 ANTELOPE	67,159	80,591	134,318	151,108	3,021	202,885,999	67,159	80,591	134,318	151,108
3 ARTHUR	54,132	64,958	108,264	121,797	199	10,772,177	54,132	64,958	108,264	121,797
4 BANNER	75,080	90,096	150,160	168,930	316	23,725,377	75,080	90,096	150,160	168,930
5 BLAINE	33,375	40,050	66,750	75,094	248	8,276,886	40,000	50,000	95,000	110,000
6 BOONE	77,540	93,048	155,080	174,465	2,498	193,695,890	77,540	93,048	155,080	174,465
7 BOX BUTTE	80,514	96,617	161,028	181,157	4,448	358,126,617	80,514	96,617	161,028	181,157
8 BOYD	30,581	36,697	61,162	68,807	1,174	35,902,665	40,000	50,000	95,000	110,000
9 BROWN	52,626	63,151	105,252	118,409	1,652	86,938,263	52,626	63,151	105,252	118,409
10 BUFFALO	137,509	165,011	275,018	309,395	15,664	2,153,946,288	137,509	165,011	275,018	309,395
11 BURT	74,465	89,358	148,930	167,546	3,167	235,830,351	74,465	89,358	148,930	167,546
12 BUTLER	82,945	99,534	165,890	186,626	3,565	295,699,185	82,945	99,534	165,890	186,626
13 CASS	142,617	171,140	285,234	320,888	10,816	1,542,547,692	142,617	171,140	285,234	320,888
14 CEDAR	87,360	104,832	174,720	196,560	3,528	308,205,810	87,360	104,832	174,720	196,560
15 CHASE	92,741	111,289	185,482	208,667	1,795	166,469,507	92,741	111,289	185,482	208,667
16 CHERRY	77,571	93,085	155,142	174,535	2,560	198,582,247	77,571	93,085	155,142	174,535
17 CHEYENNE	109,523	131,428	219,046	246,427	4,061	444,771,947	109,523	131,428	219,046	246,427
18 CLAY	72,622	87,146	145,244	163,400	3,011	218,665,405	72,622	87,146	145,244	163,400
19 COLFAX	79,560	95,472	159,120	179,010	3,678	292,622,730	79,560	95,472	159,120	179,010
20 CUMING	82,897	99,476	165,794	186,518	3,682	305,225,390	82,897	99,476	165,794	186,518
21 CUSTER	71,044	85,253	142,088	159,849	4,823	342,643,814	71,044	85,253	142,088	159,849
22 DAKOTA	94,801	113,761	189,602	213,302	6,014	570,135,688	94,801	113,761	189,602	213,302
23 DAWES	81,058	97,270	162,116	182,381	3,463	280,703,628	81,058	97,270	162,116	182,381
24 DAWSON	91,898	110,278	183,796	206,771	8,940	821,568,564	91,898	110,278	183,796	206,771
25 DEUEL	52,782	63,338	105,564	118,760	975	51,462,151	52,782	63,338	105,564	118,760
26 DIXON	70,031	84,037	140,062	157,570	2,372	166,113,675	70,031	84,037	140,062	157,570
27 DODGE	102,523	123,028	205,046	230,677	13,546	1,388,778,760	102,523	123,028	205,046	230,677
28 DOUGLAS	152,320	182,784	304,640	342,720	151,830	23,126,769,510	152,320	182,784	304,640	342,720
29 DUNDY	44,384	53,261	88,768	99,864	1,082	48,023,470	44,384	53,261	95,000	110,000
30 FILLMORE	70,024	84,029	140,048	157,554	2,703	189,274,751	70,024	84,029	140,048	157,554
31 FRANKLIN	48,609	58,331	97,218	109,370	1,703	82,781,192	48,609	58,331	97,218	110,000
32 FRONTIER	73,531	88,237	147,062	165,445	1,157	85,075,135	73,531	88,237	147,062	165,445
33 FURNAS	47,534	57,041	95,068	106,952	2,501	118,882,140	47,534	57,041	95,068	110,000
34 GAGE	91,159	109,391	182,318	205,108	9,034	823,527,110	91,159	109,391	182,318	205,108
35 GARDEN	52,550	63,060	105,100	118,238	1,215	63,848,673	52,550	63,060	105,100	118,238
36 GARFIELD	76,084	91,301	152,168	171,189	911	69,312,892	76,084	91,301	152,168	171,189
37 GOSPER	123,145	147,774	246,290	277,076	1,177	144,941,868	123,145	147,774	246,290	277,076
38 GRANT	48,009	57,611	96,018	108,020	330	15,842,821	48,009	57,611	96,018	110,000
39 GREELEY	48,637	58,364	97,274	109,433	1,152	56,029,280	48,637	58,364	97,274	110,000
40 HALL	116,239	139,487	232,478	261,538	18,737	2,177,962,764	116,239	139,487	232,478	261,538
41 HAMILTON	117,228	140,674	234,456	263,763	3,824	448,279,510	117,228	140,674	234,456	263,763
42 HARLAN	63,553	76,264	127,106	142,994	1,827	116,111,096	63,553	76,264	127,106	142,994
43 HAYES	45,280	54,336	90,560	101,880	497	22,504,020	45,280	54,336	95,000	110,000
44 HITCHCOCK	49,485	59,382	98,970	111,341	1,669	82,590,661	49,485	59,382	98,970	111,341
45 HOLT	67,759	81,311	135,518	152,458	4,839	327,884,216	67,759	81,311	135,518	152,458

General Notes:

- For over-age 65 applicants to be eligible for exemption, the maximum assessed value of the homestead is $95,000 or 200% of the county's average assessed value of single-family residential property, whichever is greater.
- For most disabled applicants to be eligible for exemption, the maximum assessed value of the homestead is $110,000 or 225% of the county's average assessed value of single-family residential property, whichever is greater.
- The qualification for homestead exemption in assessment/tax year 2015 relies on income data from 2014; the percentage of relief applies to the assessed value of the homestead up to the maximum exemption amount.
- For over-age 65 applicants, the maximum exemption is the taxable value of the homestead up to $40,000 or 100% of the county's average assessed value of single-family residential property, whichever is greater.
- For most disabled applicants, the maximum exemption is the taxable value of the homestead up to $50,000 or 120% of the county's average assessed value of single-family residential property, whichever is greater.

Source: Average Single-Family Residential Value information as certified by the county assessors pursuant to Neb. Rev. Stat. § 77-3506.02.

Table 26D 2015 Homestead Exemption - Average Residential Value

County Number & Name	Certified Residential Average Value Stat. § 77-3506.02	Certified Average at 120%	Certified Average at 200%	Certified Average at 225%	Total Residential Parcels	Total Residential Value	Maximum Exempt Amount Over Age 65 cat. Stat. § 77-3501.01(1)	Maximum Exempt Amount Disabled Categories Stat. § 77-3501.01(2)	Maximum Residential Value Over Age 65 cat. Stat. § 77-3505.02(1)	Maximum Residential Value Disabled categories Stat.§ 77-3505.02(2)
46 HOOKER	38,599	46,319	77,198	86,848	354	13,663,871	40,000	50,000	95,000	110,000
47 HOWARD	91,446	109,735	182,892	205,754	2,730	249,647,150	91,446	109,735	182,892	205,754
48 JEFFERSON	63,733	76,480	127,466	143,399	3,627	231,158,713	63,733	76,480	127,466	143,399
49 JOHNSON	70,158	84,190	140,316	157,856	1,897	133,089,744	70,158	84,190	140,316	157,856
50 KEARNEY	101,250	121,500	202,500	227,813	2,796	283,094,085	101,250	121,500	202,500	227,813
51 KEITH	86,253	103,504	172,506	194,069	4,338	374,164,085	86,253	103,504	172,506	194,069
52 KEYA PAHA	40,010	48,012	80,020	90,023	526	21,045,190	40,010	50,000	95,000	110,000
53 KIMBALL	61,539	73,847	123,078	138,463	1,845	113,539,291	61,539	73,847	123,078	138,463
54 KNOX	54,323	65,188	108,646	122,227	3,626	196,974,520	54,323	65,188	108,646	122,227
55 LANCASTER	163,457	196,148	326,914	367,778	90,246	14,751,309,100	163,457	196,148	326,914	367,778
56 LINCOLN	103,313	123,976	206,626	232,454	13,761	1,421,693,320	103,313	123,976	206,626	232,454
57 LOGAN	68,280	81,936	136,560	153,630	350	23,898,114	68,280	81,936	136,560	153,630
58 LOUP	68,461	82,153	136,922	154,037	455	31,149,560	68,461	82,153	136,922	154,037
59 MADISON	107,255	128,706	214,510	241,324	11,817	1,267,436,913	107,255	128,706	214,510	241,324
60 MCPHERSON	58,479	70,175	116,958	131,578	189	11,052,443	58,479	70,175	116,958	131,578
61 MERRICK	90,109	108,131	180,218	202,745	3,517	316,913,244	90,109	108,131	180,218	202,745
62 MORRILL	62,032	74,438	124,064	139,572	2,375	147,326,367	62,032	74,438	124,064	139,572
63 NANCE	66,274	79,529	132,548	149,117	1,653	109,551,228	66,274	79,529	132,548	149,117
64 NEMAHA	71,587	85,904	143,174	161,071	3,043	217,839,505	71,587	85,904	143,174	161,071
65 NUCKOLLS	44,332	53,198	88,664	99,747	2,359	104,579,380	44,332	53,198	95,000	110,000
66 OTOE	104,494	125,393	208,988	235,112	6,335	661,966,950	104,494	125,393	208,988	235,112
67 PAWNEE	42,609	51,131	85,218	95,870	1,499	63,870,675	42,609	51,131	95,000	110,000
68 PERKINS	83,524	100,229	167,048	187,929	1,283	107,161,554	83,524	100,229	167,048	187,929
69 PHELPS	104,349	125,219	208,698	234,785	3,793	395,794,928	104,349	125,219	208,698	234,785
70 PIERCE	91,396	109,675	182,792	205,641	2,470	225,748,055	91,396	109,675	182,792	205,641
71 PLATTE	129,861	155,833	259,722	292,187	11,832	1,536,514,875	129,861	155,833	259,722	292,187
72 POLK	90,051	108,061	180,102	202,615	2,248	202,434,010	90,051	108,061	180,102	202,615
73 RED WILLOW	75,395	90,474	150,790	169,639	4,543	342,521,293	75,395	90,474	150,790	169,639
74 RICHARDSON	49,130	58,956	98,260	110,543	4,048	198,877,682	49,130	58,956	98,260	110,543
75 ROCK	46,240	55,488	92,480	104,040	858	39,674,085	46,240	55,488	95,000	110,000
76 SALINE	85,269	102,323	170,538	191,855	5,156	439,649,175	85,269	102,323	170,538	191,855
77 SARPY	172,828	207,394	345,656	388,863	51,663	8,928,836,136	172,828	207,394	345,656	388,863
78 SAUNDERS	144,720	173,664	289,440	325,620	8,605	1,245,318,650	144,720	173,664	289,440	325,620
79 SCOTTS BLUFF	94,293	113,152	188,586	212,159	14,042	1,324,067,034	94,293	113,152	188,586	212,159
80 SEWARD	141,881	170,257	283,762	319,232	6,025	854,835,596	141,881	170,257	283,762	319,232
81 SHERIDAN	46,830	56,196	93,660	105,368	2,630	123,163,269	46,830	56,196	95,000	110,000
82 SHERMAN	56,637	67,964	113,274	127,433	1,479	83,766,830	56,637	67,964	113,274	127,433
83 SIOUX	57,751	69,301	115,502	129,940	747	43,140,295	57,751	69,301	115,502	129,940
84 STANTON	98,037	117,644	196,074	220,583	2,392	234,504,730	98,037	117,644	196,074	220,583
85 THAYER	57,507	69,008	115,014	129,391	2,691	154,750,829	57,507	69,008	115,014	129,391
86 THOMAS	66,303	79,564	132,606	149,182	407	26,985,471	66,303	79,564	132,606	149,182
87 THURSTON	58,246	69,895	116,492	131,054	1,582	92,144,465	58,246	69,895	116,492	131,054
88 VALLEY	68,582	82,298	137,164	154,310	1,855	127,219,650	68,582	82,298	137,164	154,310
89 WASHINGTON	160,670	192,804	321,340	361,508	7,252	1,165,177,430	160,670	192,804	321,340	361,508
90 WAYNE	102,833	123,400	205,666	231,374	3,087	317,445,140	102,833	123,400	205,666	231,374
91 WEBSTER	47,401	56,881	94,802	106,652	1,765	83,662,145	47,401	56,881	95,000	110,000
92 WHEELER	40,317	48,380	80,634	90,713	535	21,569,474	40,317	50,000	95,000	110,000
93 YORK	105,841	127,009	211,682	238,142	5,129	542,857,891	105,841	127,009	211,682	238,142
STATE TOTALS					**633,969**	**79,441,651,240**				

General Notes:

- For over-age 65 applicants to be eligible for exemption, the maximum assessed value of the homestead is $95,000 or 200% of the county's average assessed value of single-family residential property, whichever is greater.
- For most disabled applicants to be eligible for exemption, the maximum assessed value of the homestead is $110,000 or 225% of the county's average assessed value of single-family residential property, whichever is greater.
- The qualification for homestead exemption in assessment/tax year 2015 relies on income data from 2014; the percentage of relief applies to the assessed value of the homestead up to the maximum exemption amount.
- For over-age 65 applicants, the maximum exemption is the taxable value of the homestead up to $40,000 or 100% of the county's average assessed value of single-family residential property, whichever is greater.
- For most disabled applicants, the maximum exemption is the taxable value of the homestead up to $50,000 or 120% of the county's average assessed value of single-family residential property, whichever is greater.

Source: Average Single-Family Residential Value information as certified by the county assessors pursuant to Neb. Rev. Stat. § 77-3506.02.